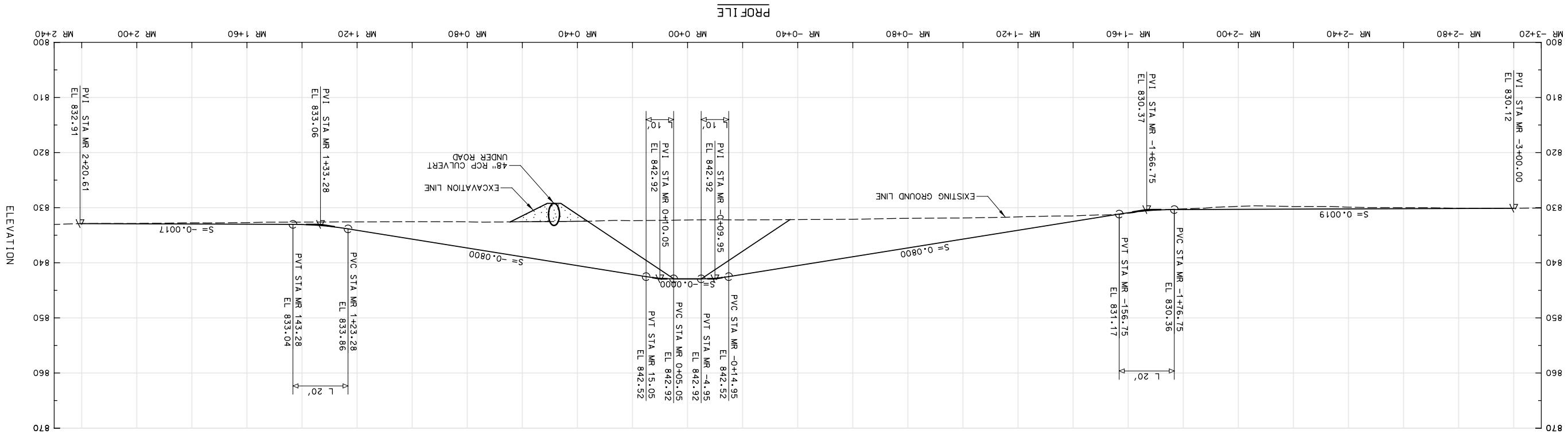

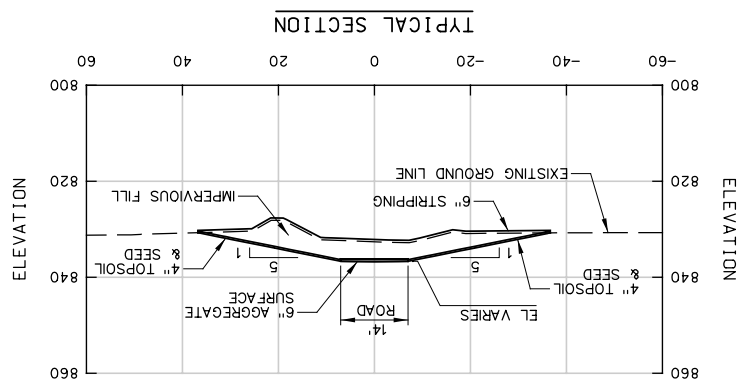

MAINTENANCE ROAD CONTROL LINE DATA

POINT ID	BEARING	DISTANCE (FEET)	NORTHING (Y)	EASTING (X)	PC	PI	PT	Δ	R	L	T
PI-MR1			348520.150	2822475.936		MR -3+68.8					
PI-MR2	S 2°45'56" E	202.45 '	348317.931	2822485.705	MR -2+42.6		MR -1+23.6	90°54'45"	-75.00 '	119.00 '	76.20 '
PI-MR3	N 86°19'19" E	449.82 '	348346.787	2822934.597		MR 2+50.00					

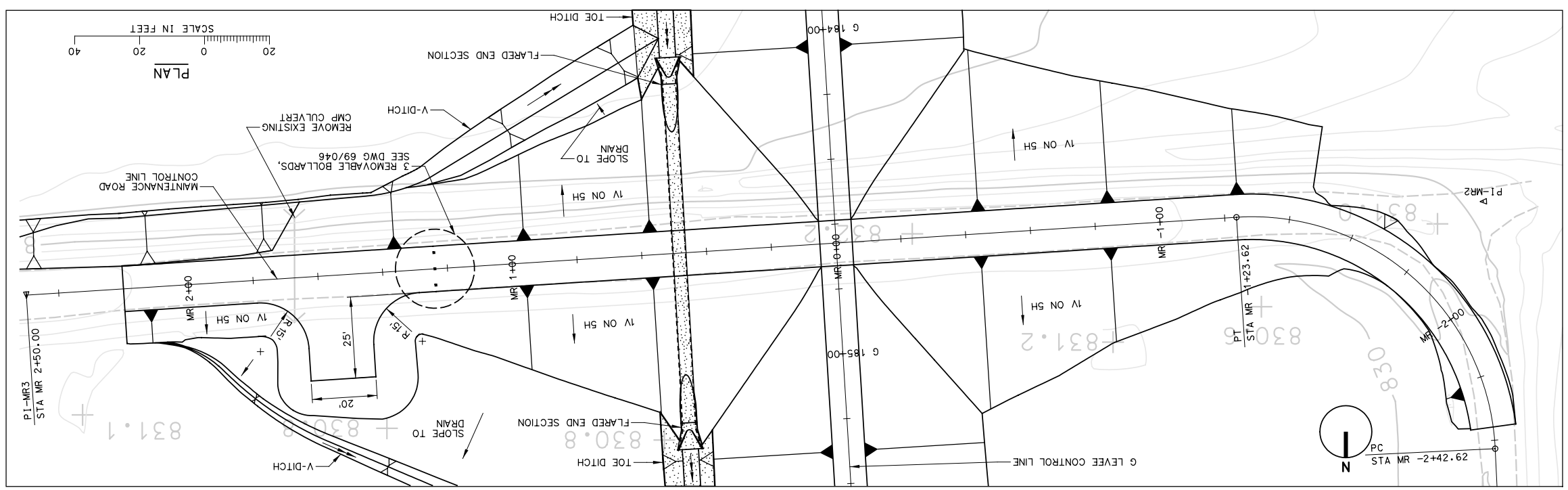

EGF_PHASE 3 CONTRACTOR

DRAWING NUMBER: R-P-GF-69/047

SHT 67 OF 67

PEDESTRIAN BRIDGES

FLOOD CONTROL

PHASE 3 MAINTENANCE ROAD PLAN, PROFILE & SECTION

DEPARTMENT OF THE ARMY
ST. PAUL, MINNESOTA
CORPS OF ENGINEERS
ST. PAUL DISTRICT

DESIGNED: R.G.B.	SCALE: AS SHOWN
CHECKED: T.M.P.	DATE: JUNE 2004
DRAWN: JIVL	CADD FILE NAME: 67_GFMC269047.DGN
DESIGNED: MDL	SOL. NO.: W912ES-04-B-0004
CHECKED:	AE APPROVING OFFICIAL:

Symbol	Description	Date	Appr.
1	NEW DRAWING ISSUED WITH AMENDMENT NO. 1	06/2004	TMP

US Army Corps of Engineers
St. Paul District