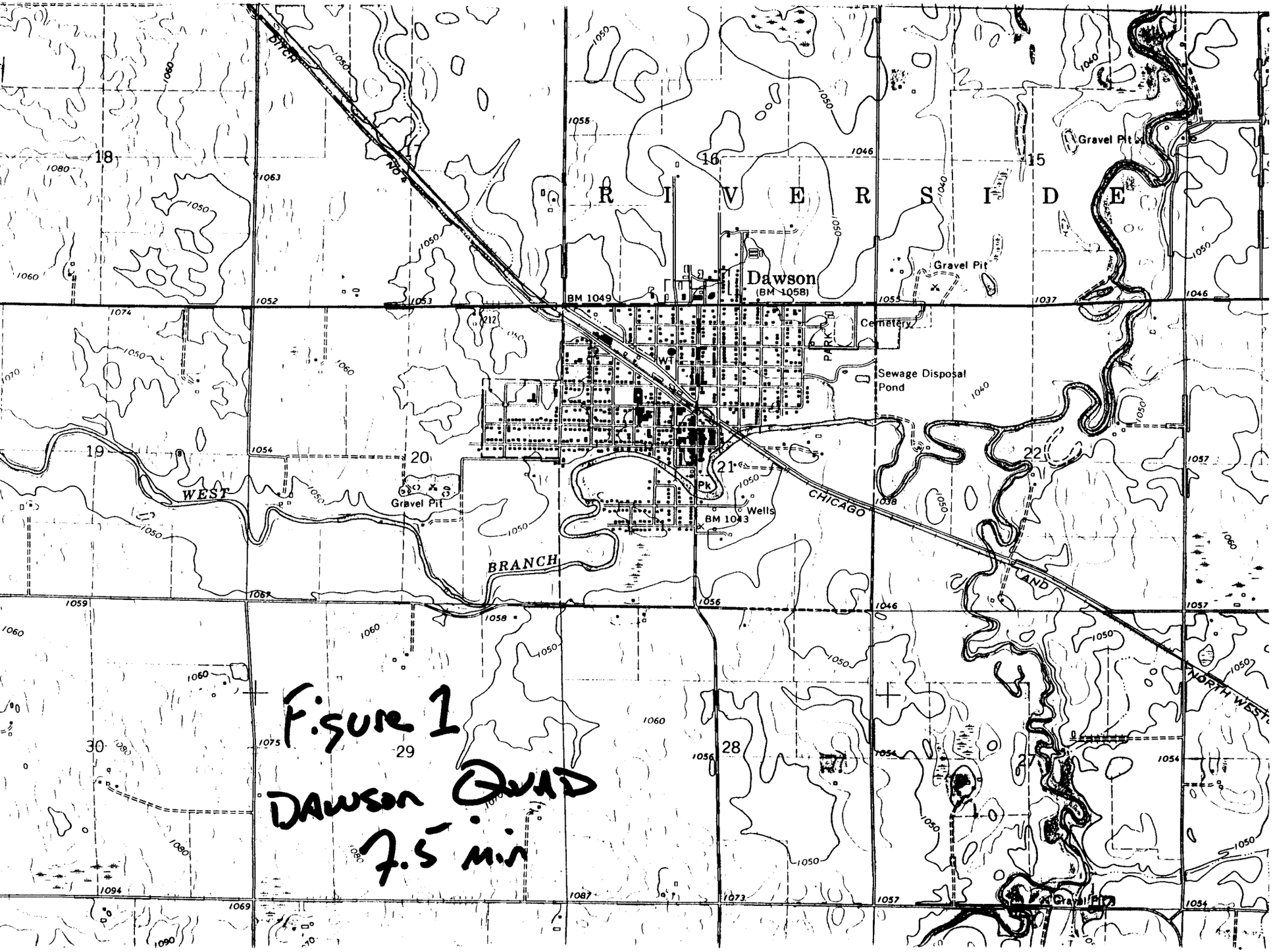

Figure 1
DAWSON QUAD
7.5 min

US Army Corps of Engineers St. Paul District
DEPARTMENT OF THE ARMY
CORPS OF ENGINEERS
ST. PAUL, MINNESOTA
ST. PAUL DISTRICT
FLOOD CONTROL
DAWSON MN. - FEAS. SEC 205
GENERAL PLAN
SCALE IN FEET
400
200
0
200
SHEET 4
SHEET 5
SHEET 6
COUNTY ROAD 25 FLOODWALL & ROAD RAISE
HICKORY STREET
5TH STREET
CTY. RD. 25
1ST STREET
EAST 2ND STREET ROAD RAISE
STRUCTURE B SLUICE GATE
SANITARY GATEWELL
WEST DAM
LAC QUI PARLE RIVER
FLOW
DAM
STAGING AREA
WASTEWATER TREATMENT PLANT
VERTICAL DITCH NO. 4 OUTLET
LOCUST STREET
KNUNT STREET
LINDEN STREET
2-3' X 10' BOX CULVERTS
EAST 2ND STREET
PRIVATE DRIVEWAY
MAIN LEVEE
100' WIDE CHANNEL DIVERSION
STRUCTURE A GATEWELL
HIGHWAY 212
N

Figure 2.

Figure 3. Negative Shovel Test Area at the North Levee (Transects F-H)

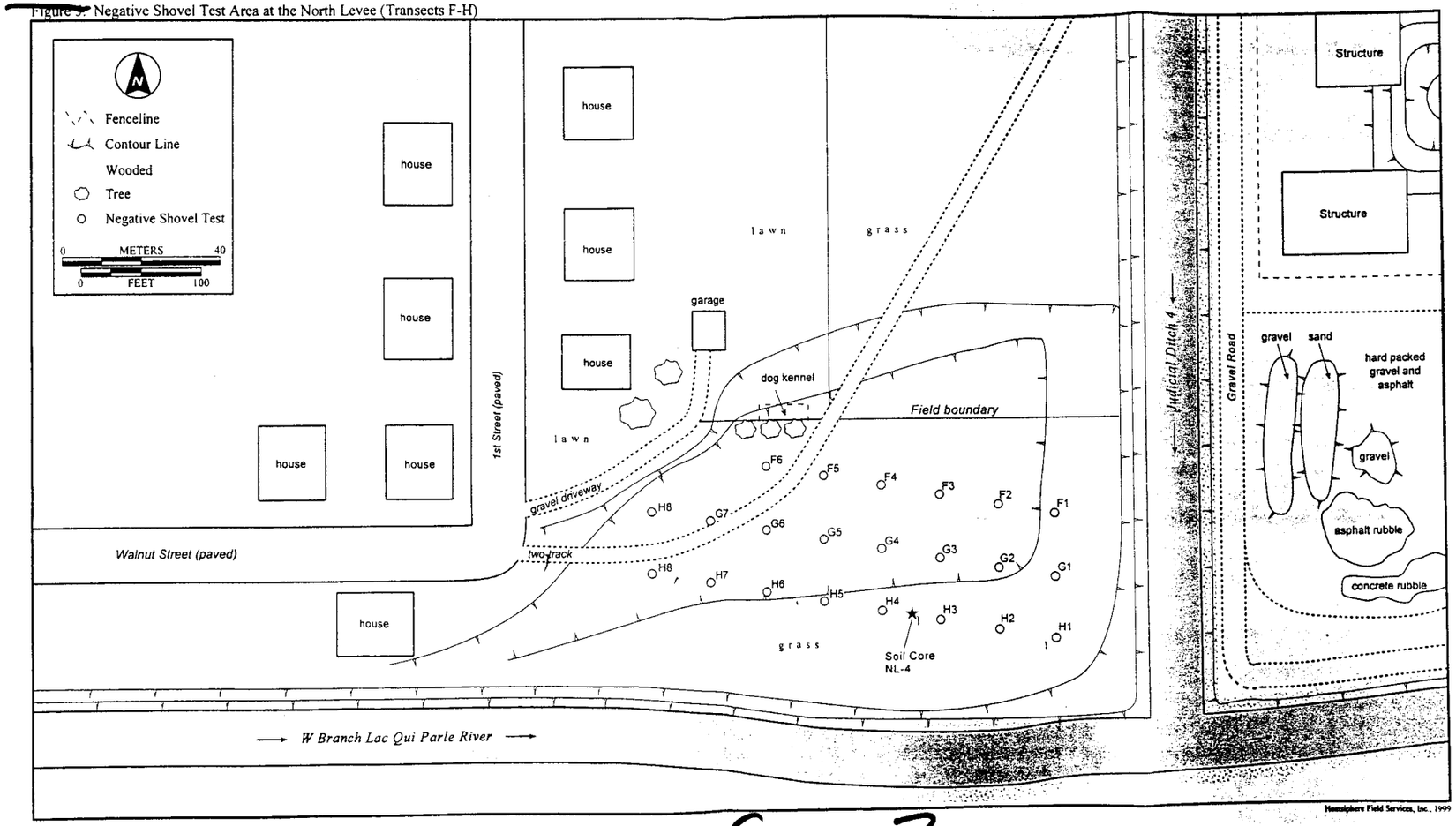

Figure 3.

Figure 4, Negative Shovel Test Area at the North Levee (Transects B-E)

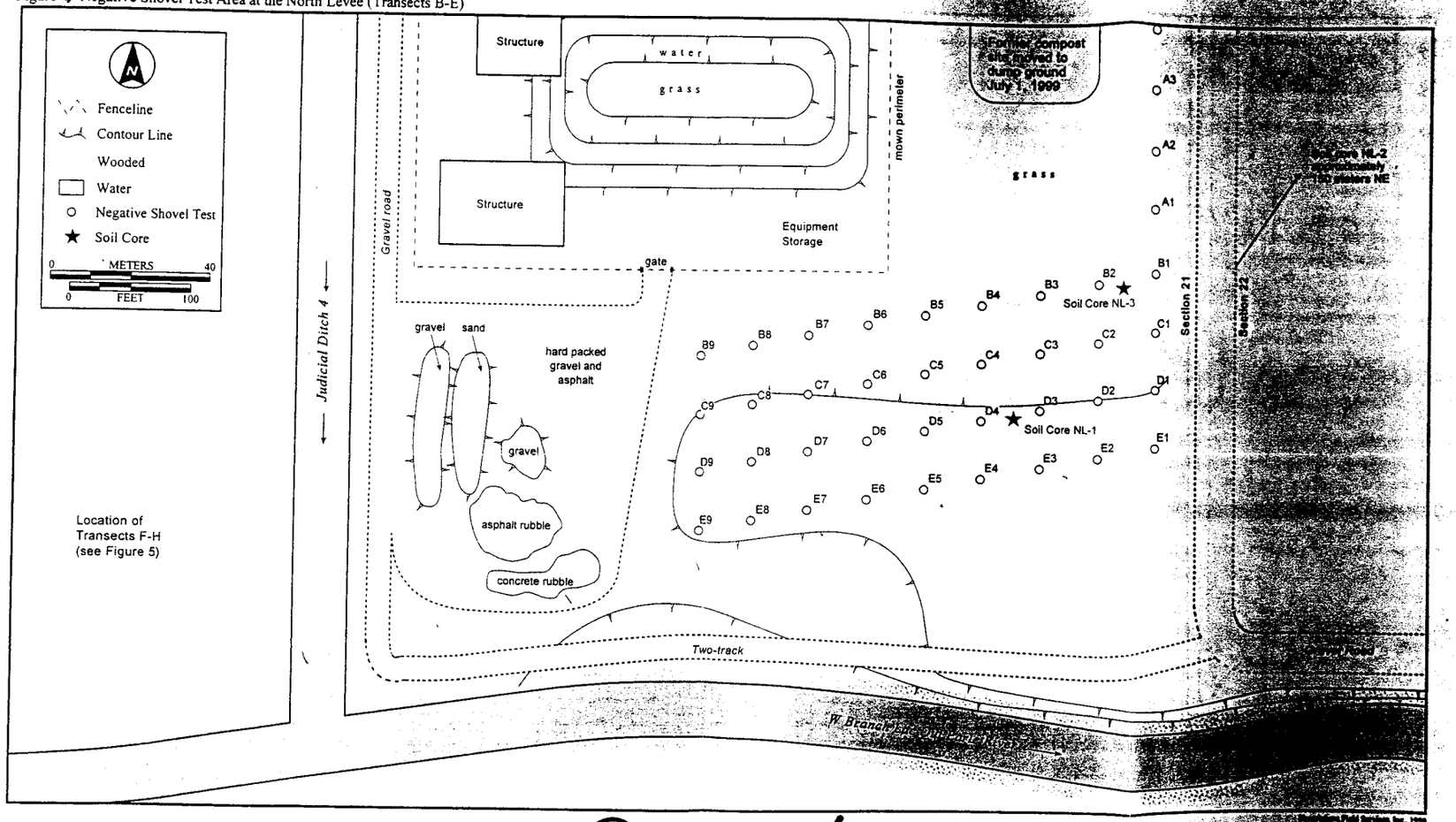

Figure 4.

Additional Phase I Survey Area

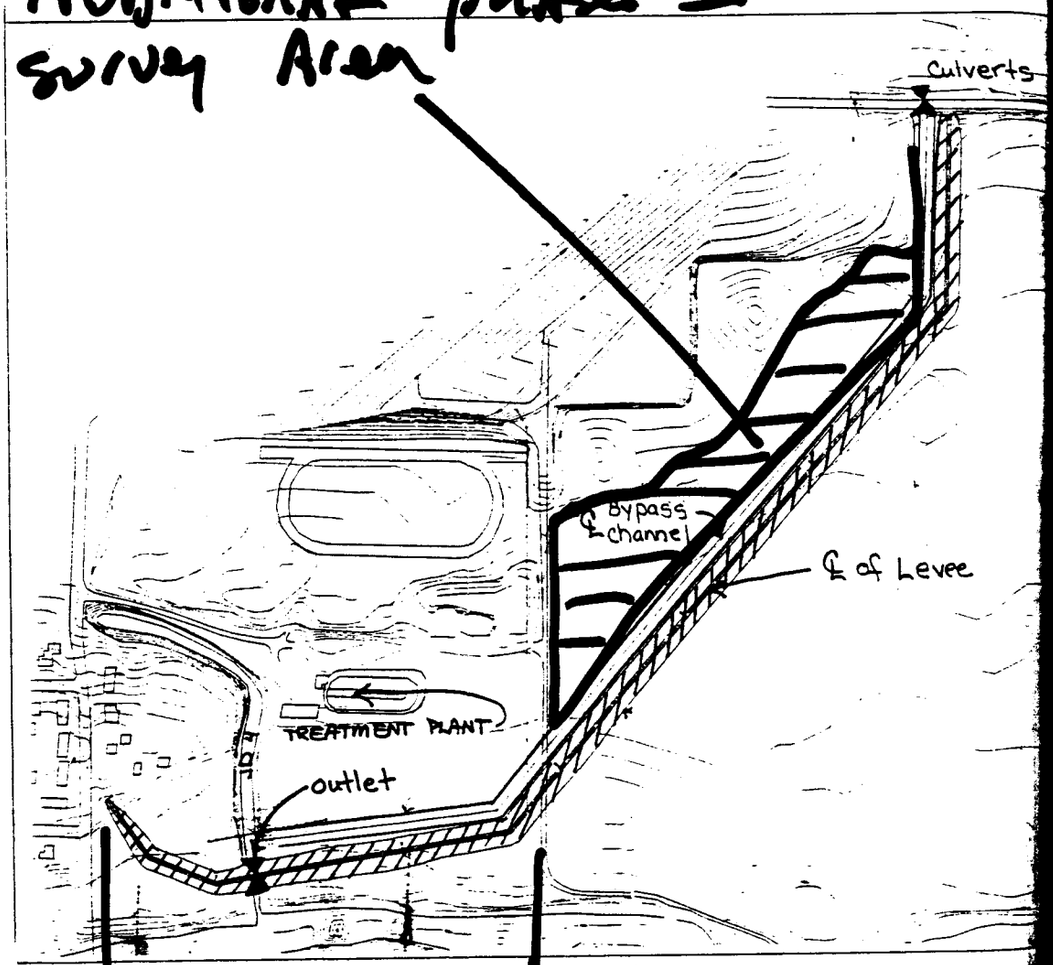

Figure 5
~~Alternative~~ S-

Deep Site Testing Area