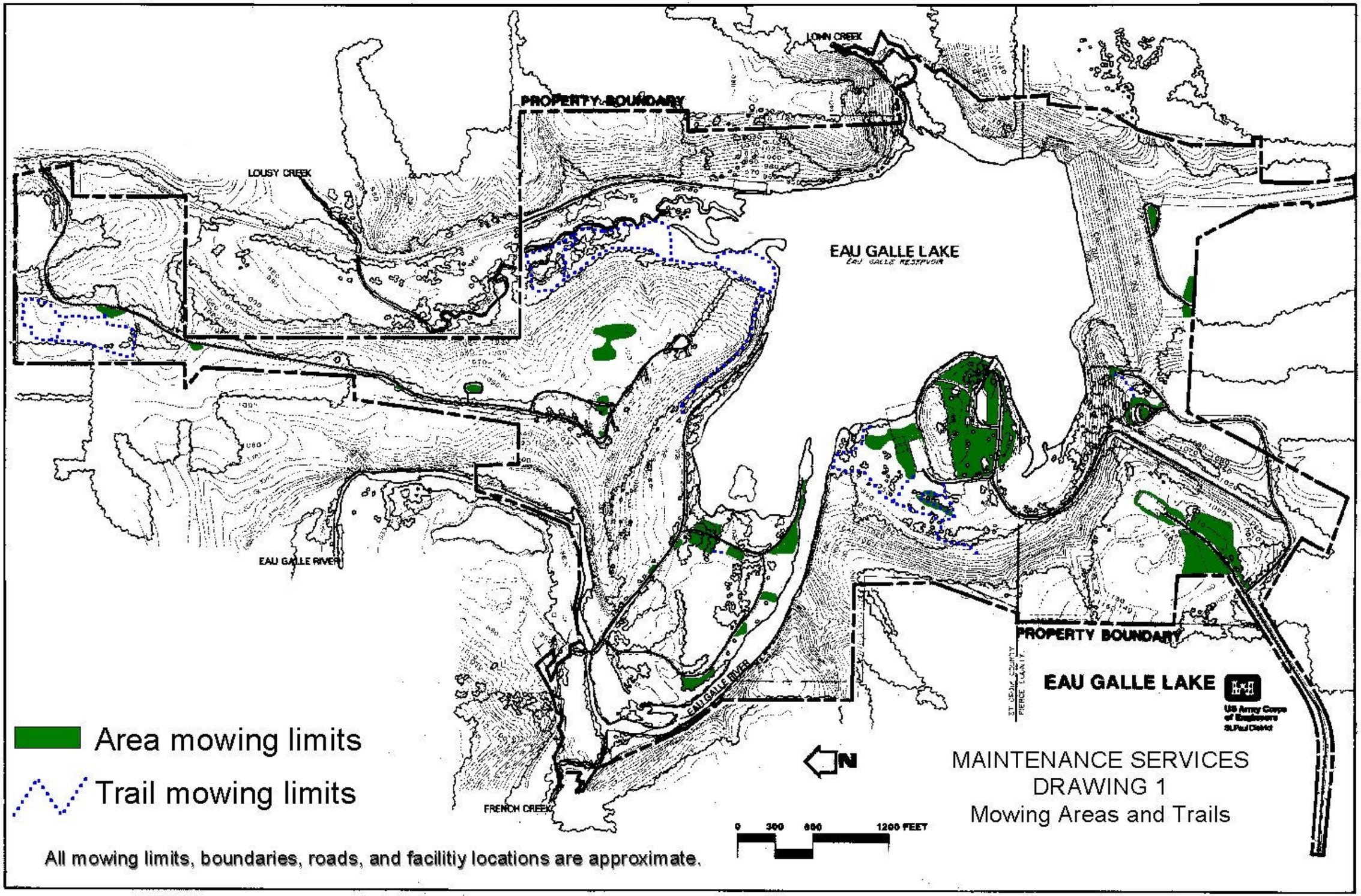
LOHN CREEK
PROPERTY BOUNDARY
LOUSY CREEK
EAU GALLE LAKE
EAU GALLE RESERVOIR
EAU GALLE RIVER
PROPERTY BOUNDARY
EAU GALLE LAKE
US Army Corps of Engineers
St.Paul District
EAU GALLE RIVER
FRENCH CREEK
N
0 300 600 1200 FEET
Area mowing limits
Trail mowing limits
MAINTENANCE SERVICES
DRAWING 1
Mowing Areas and Trails
All mowing limits, boundaries, roads, and facilitiy locations are approximate.

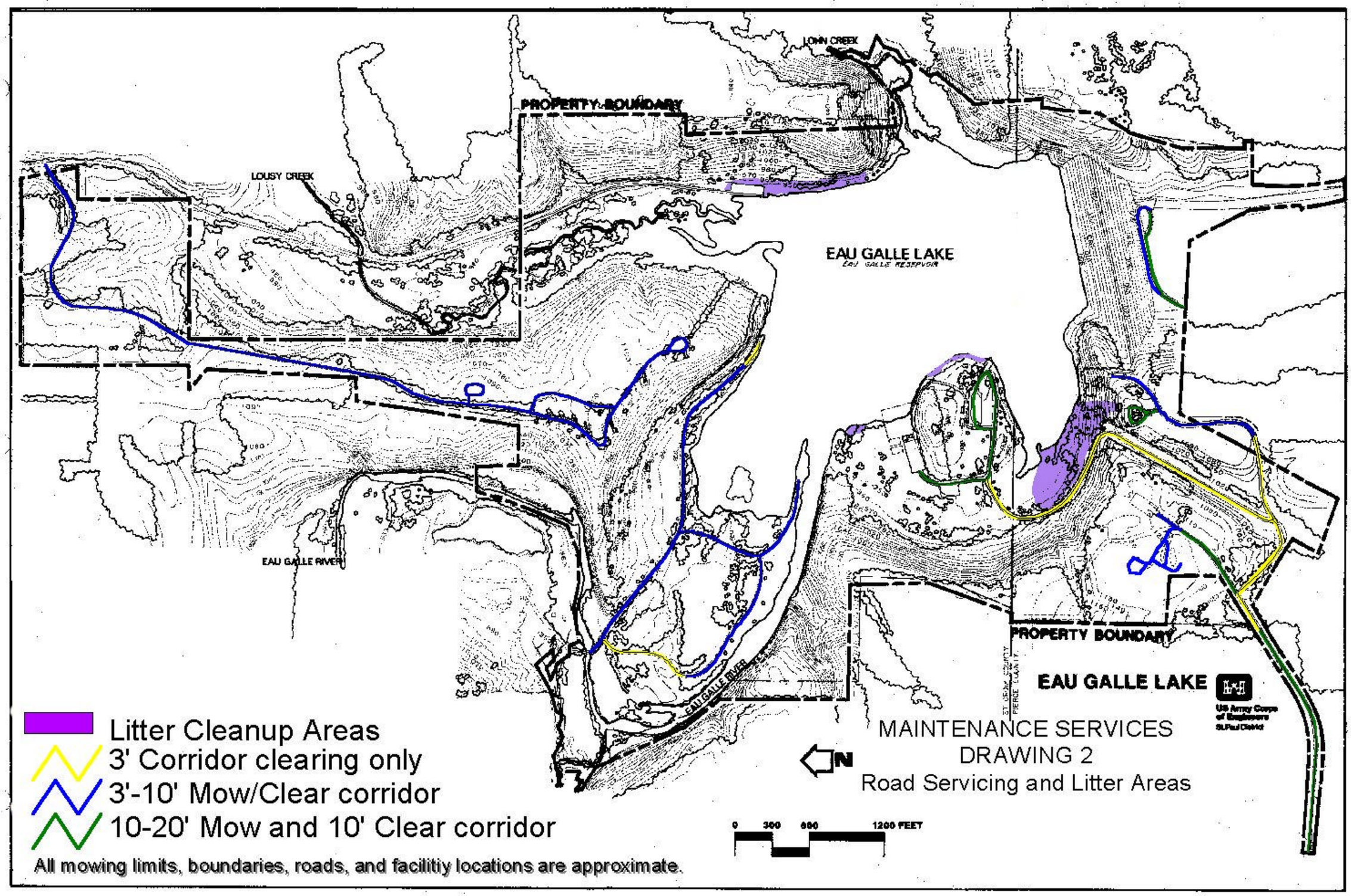
LONN CREEK
PROPERTY BOUNDARY
LOUSY CREEK
EAU GALLE LAKE
EAU GALLE RESERVOIR
EAU GALLE RIVER
EAU GALLE RIVER
PROPERTY BOUNDARY
EAU GALLE LAKE
US Army Corps of Engineers St.Paul District
Litter Cleanup Areas
3' Corridor clearing only
3'-10' Mow/Clear corridor
10-20' Mow and 10' Clear corridor
All mowing limits, boundaries, roads, and facilitiy locations are approximate.
N
MAINTENANCE SERVICES
DRAWING 2
Road Servicing and Litter Areas
0 300 600 1200 FEET

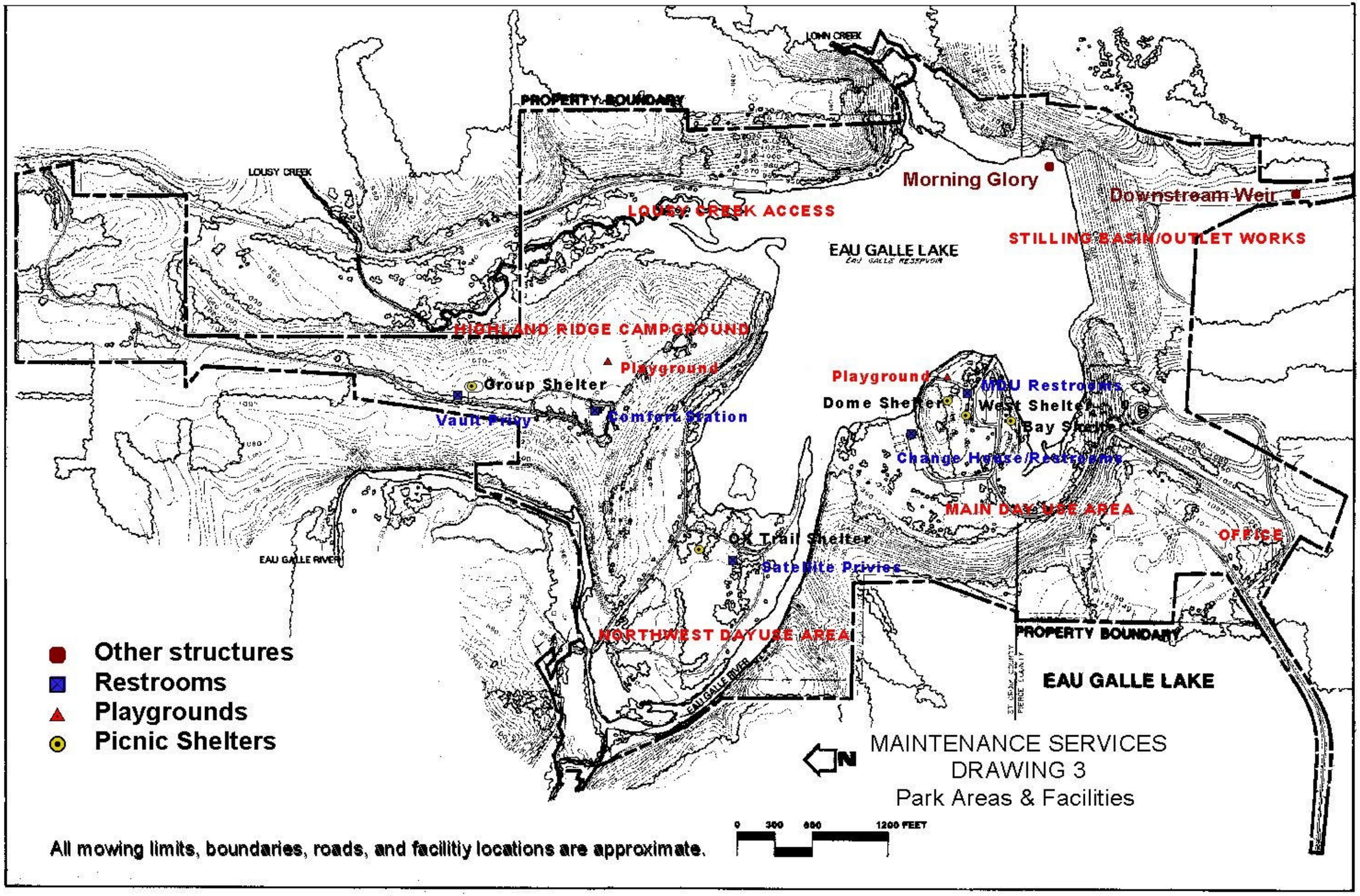
LOUSY CREEK
PROPERTY BOUNDARY
LOUSY CREEK ACCESS
Morning Glory
Downstream Weir
STILLING BASIN/OUTLET WORKS
EAU GALLE LAKE
HIGHLAND RIDGE CAMPGROUND
Playground
Group Shelter
Vault Privy
Comfort Station
Playground
MDU Restrooms
Dome Shelter
West Shelter
Bay Shelter
Change House/Restrooms
MAIN DAY USE AREA
OFFICE
OX Trail Shelter
Satellite Privies
EAU GALLE RIVER
NORTHWEST DAYUSE AREA
PROPERTY BOUNDARY
EAU GALLE LAKE
Other structures
Restrooms
Playgrounds
Picnic Shelters
N
MAINTENANCE SERVICES
DRAWING 3
Park Areas & Facilities
0 300 600 1200 FEET
All mowing limits, boundaries, roads, and facilitiy locations are approximate.