



DEPARTMENT OF THE ARMY
U.S. ARMY CORPS OF ENGINEERS, ST. PAUL DISTRICT
ST. PAUL DISTRICT OFFICE
332 MINNESOTA STREET SUITE E1500
ST. PAUL MINNESOTA 55101

MVP-R

MEMORANDUM FOR RECORD

SUBJECT: US Army Corps of Engineers (Corps) Approved Jurisdictional Determination in accordance with the “Revised Definition of ‘Waters of the United States’”; (88 FR 3004 (January 18, 2023) as amended by the “Revised Definition of ‘Waters of the United States’; Conforming” (8 September 2023) ,¹ MVP-2025-01330-RJH [(MFR 1 of 1)]²

BACKGROUND. An Approved Jurisdictional Determination (AJD) is a Corps document stating the presence or absence of waters of the United States on a parcel or a written statement and map identifying the limits of waters of the United States on a parcel. AJDs are clearly designated appealable actions and will include a basis of JD with the document.³ AJDs are case-specific and are typically made in response to a request. AJDs are valid for a period of five years unless new information warrants revision of the determination before the expiration date or a District Engineer has identified, after public notice and comment, that specific geographic areas with rapidly changing environmental conditions merit re-verification on a more frequent basis.⁴

On January 18, 2023, the Environmental Protection Agency (EPA) and the Department of the Army (“the agencies”) published the “Revised Definition of ‘Waters of the United States,’” 88 FR 3004 (January 18, 2023) (“2023 Rule”). On September 8, 2023, the agencies published the “Revised Definition of ‘Waters of the United States’; Conforming”, which amended the 2023 Rule to conform to the 2023 Supreme Court decision in *Sackett v. EPA*, 598 U.S., 143 S. Ct. 1322 (2023) (“*Sackett*”).

This Memorandum for Record (MFR) constitutes the basis of jurisdiction for a Corps AJD as defined in 33 CFR §331.2. For the purposes of this AJD, we have relied on Section 10 of the Rivers and Harbors Act of 1899 (RHA),⁵ the 2023 Rule as amended,

¹ While the Revised Definition of “Waters of the United States”; Conforming had no effect on some categories of waters covered under the CWA, and no effect on any waters covered under RHA, all categories are included in this Memorandum for Record for efficiency.

² When documenting aquatic resources within the review area that are jurisdictional under the Clean Water Act (CWA), use an additional MFR and group the aquatic resources on each MFR based on the TNW, the territorial seas, or interstate water that they are connected to. Be sure to provide an identifier to indicate when there are multiple MFRs associated with a single AJD request (i.e., number them 1, 2, 3, etc.).

³ 33 CFR 331.2.

⁴ Regulatory Guidance Letter 05-02.

⁵ USACE has authority under both Section 9 and Section 10 of the Rivers and Harbors Act of 1899 but for convenience, in this MFR, jurisdiction under RHA will be referred to as Section 10.

MVP-R

SUBJECT: 2023 Rule, as amended, Approved Jurisdictional Determination in Light of *Sackett v. EPA*, 143 S. Ct. 1322 (2023), MVP-2025-01330-RJH

as well as other applicable guidance, relevant case law, and longstanding practice in evaluating jurisdiction.

1. SUMMARY OF CONCLUSIONS.

- a. Provide a list of each individual feature within the review area and the jurisdictional status of each one (i.e., identify whether each feature is/is not a water of the United States and/or a navigable water of the United States).

Name of Aquatic Resource	JD or Non-JD	Section 404/Section 10
Wetland 1	Non-Jurisdictional	NONE

2. REFERENCES.

- a. “Revised Definition of ‘Waters of the United States,’” 88 FR 3004 (January 18, 2023) (“2023 Rule”)
- b. “Revised Definition of ‘Waters of the United States’; Conforming” 88 FR 61964 (September 8, 2023))
- c. *Sackett v. EPA*, 598 U.S. 651, 143 S. Ct. 1322 (2023)
- d. Memorandum To the Field Between the U.S. Department Of The Army, U.S. Army Corps Of Engineers And The U.S. Environmental Protection Agency Concerning The Proper Implementation Of ‘Continuous Surface Connection’ Under The Definition Of “Waters Of The United States” Under The Clean Water Act” (March 12, 2025)

3. REVIEW AREA.

- a. Project Are Size (in acres): 13.25
- b. Location Description: The project/review area is located in Section 01, Township 22 N, Range 19 E, Brown County, Wisconsin.
- c. Center Coordinates of the Project Site (in decimal degrees)
Latitude: 44.399930 Longitude: -88.146890
- d. Nearest City or Town: De Pere
- e. County: Brown
- f. State: Wisconsin
- g. Other associated Jurisdictional Determinations (including outcomes):
 - i. MVP-2018-03709-RJH issued March 25, 2019, aquatic features were determined to be ditches excavated in upland lacking relatively permanent flow.

MVP-R

SUBJECT: 2023 Rule, as amended, Approved Jurisdictional Determination in Light of *Sackett v. EPA*, 143 S. Ct. 1322 (2023), MVP-2025-01330-RJH

4. NEAREST TRADITIONAL NAVIGABLE WATER (TNW), THE TERRITORIAL SEAS, OR INTERSTATE WATER TO WHICH THE AQUATIC RESOURCE IS CONNECTED. [NA]⁶
5. FLOWPATH FROM THE SUBJECT AQUATIC RESOURCES TO A TNW, THE TERRITORIAL SEAS, OR INTERSTATE WATER. [NA]
6. SECTION 10 JURISDICTIONAL WATERS⁷: Describe aquatic resources or other features within the review area determined to be jurisdictional in accordance with Section 10 of the Rivers and Harbors Act of 1899. Include the size of each aquatic resource or other feature within the review area and how it was determined to be jurisdictional in accordance with Section 10.⁸
N/A
7. SECTION 404 JURISDICTIONAL WATERS: Describe the aquatic resources within the review area that were found to meet the definition of waters of the United States in accordance with the 2023 Rule as amended, consistent with the Supreme Court’s decision in *Sackett*. List each aquatic resource separately, by name, consistent with the naming convention used in section 1, above. Include a rationale for each aquatic resource, supporting that the aquatic resource meets the relevant category of “waters of the United States” in the 2023 Rule as amended. The rationale should also include a written description of, or reference to a map in the administrative record that shows, the lateral limits of jurisdiction for each aquatic resource, including how that limit was determined, and incorporate relevant references used. Include the size of each aquatic resource in acres or linear feet and attach and reference related figures as needed.
 - a. Traditional Navigable Waters (TNWs) (a)(1)(i): N/A

⁶ This MFR should not be used to complete a new stand-alone TNW determination. A stand-alone TNW determination for a water that is not subject to Section 9 or 10 of the Rivers and Harbors Act of 1899 (RHA) is completed independently of a request for an AJD. A stand-alone TNW determination is conducted for a specific segment of river or stream or other type of waterbody, such as a lake, where upstream or downstream limits or lake borders are established.

⁷ 33 CFR 329.9(a) A waterbody which was navigable in its natural or improved state, or which was susceptible of reasonable improvement (as discussed in § 329.8(b) of this part) retains its character as “navigable in law” even though it is not presently used for commerce, or is presently incapable of such use because of changed conditions or the presence of obstructions.

⁸ This MFR is not to be used to make a report of findings to support a determination that the water is a navigable water of the United States. The district must follow the procedures outlined in 33 CFR part 329.14 to make a determination that water is a navigable water of the United States subject to Section 10 of the RHA.

MVP-R

SUBJECT: 2023 Rule, as amended, Approved Jurisdictional Determination in Light of *Sackett v. EPA*, 143 S. Ct. 1322 (2023), MVP-2025-01330-RJH

- b. The Territorial Seas (a)(1)(ii): N/A
- c. Interstate Waters (a)(1)(iii): N/A
- d. Impoundments (a)(2): N/A
- e. Tributaries (a)(3): N/A
- f. Adjacent Wetlands (a)(4): N/A
- g. Additional Waters (a)(5): N/A

8. NON-JURISDICTIONAL AQUATIC RESOURCES AND FEATURES

- a. Describe aquatic resources and other features within the review area identified in the 2023 Rule as amended as not “waters of the United States” even where they otherwise meet the terms of paragraphs (a)(2) through (5). Include the type of excluded aquatic resource or feature, the size of the aquatic resource or feature within the review area and describe how it was determined to meet one of the exclusions listed in 33 CFR 328.3(b).⁹ [N/A]
- b. Describe aquatic resources and features within the review area that were determined to be non-jurisdictional because they do not meet one or more categories of waters of the United States under the 2023 Rule as amended (e.g., tributaries that are non-relatively permanent waters; non-tidal wetlands that do not have a continuous surface connection to a jurisdictional water).

We have reviewed and evaluated the historical photography, Google Earth photography, soil mapping, and the information submitted by the applicant for the following feature:

- Wetland 1, non-jurisdictional

Wetland 1 is a 3.42 acre forested wetland comprising of a lowland depression area with the potential for standing water and dominant species of common buckthorn throughout the wetland area. Based on LiDAR review, submitted delineation report, and aerial review, Wetland 1 does not abut any other waterbody. A ROW ditch appears to be abutting Wetland 1 and does not exhibit a defined bed and bank, an ordinary high-water mark (OHWM), or sufficient hydrology to qualify as a relatively permanent water and is not considered a surface connection. An additional feature appears on LiDar that runs through part

⁹ 88 FR 3004 (January 18, 2023)

MVP-R

SUBJECT: 2023 Rule, as amended, Approved Jurisdictional Determination in Light of *Sackett v. EPA*, 143 S. Ct. 1322 (2023), MVP-2025-01330-RJH

of the wetland and off-site to the east. As part of the project MVP-2018-03709-RJH this feature was determined to be not a water of the U.S. and was filled as part of the construction of the road. The nearest relatively permanent water is Ashwaubenon Creek, approximately 1,990 linear feet east of the review area.

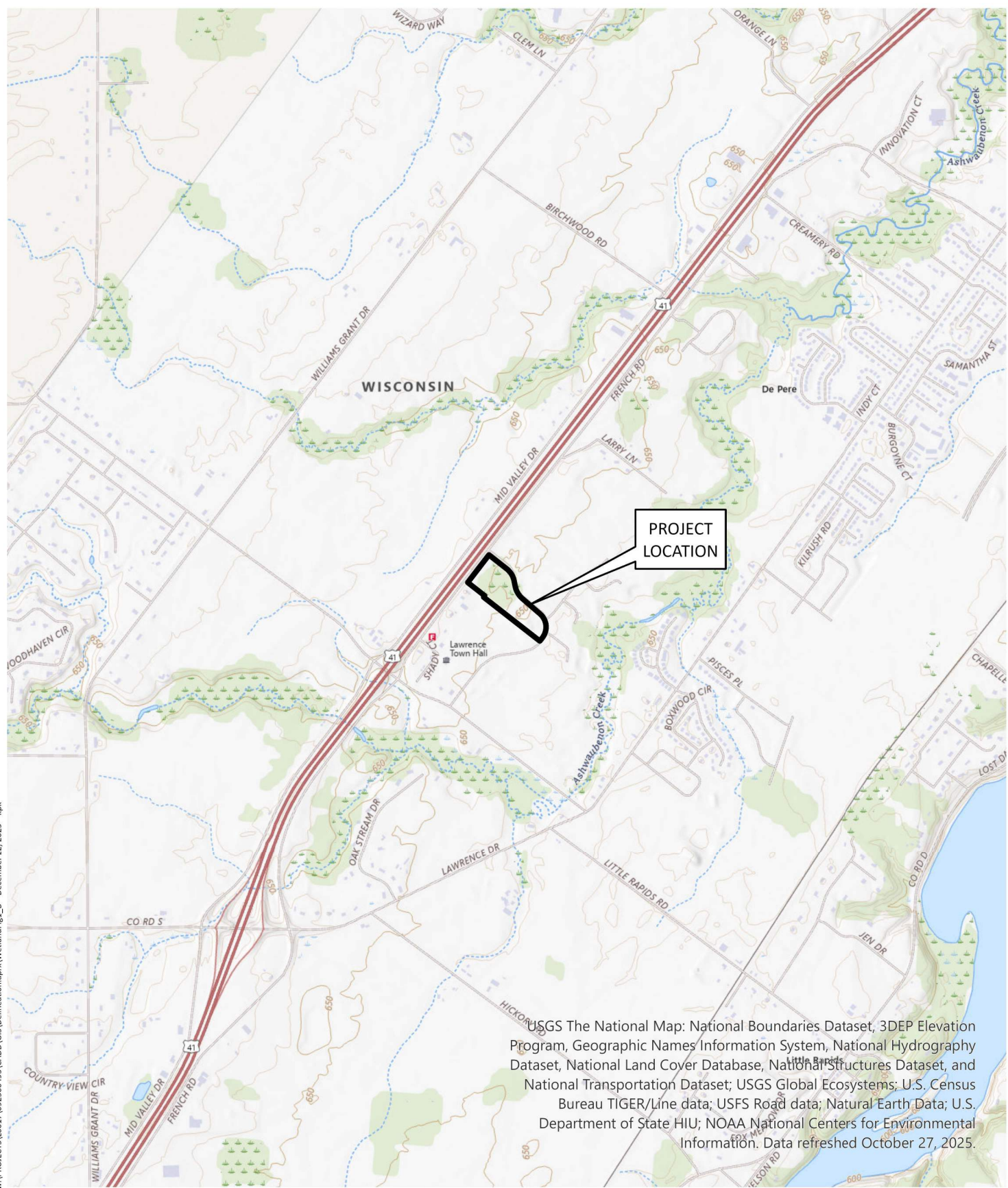
Wetland 1 is not a traditionally navigable waters (TNWs), territorial seas, or interstate waters and does not meet the criteria for (a)(1) waters. Wetland 1 is not located within a paragraph (a)(2) impoundment and is not adjacent to a jurisdictional (a)(3) tributary. As non-tidal wetlands that do not meet the definition of “adjacent,” Wetland 1 cannot be evaluated under paragraph (a)(4). Therefore, under the 2023 Revised Definition of “Waters of the United States” (Conforming Rule, 88 FR 61964), Wetland 1 is not considered jurisdictional.

9. DATA SOURCES. List sources of data/information used in making determination. Include titles and dates of sources used and ensure that information referenced is available in the administrative record.

- a. [National Regulatory Viewer – USA Soils Hydric Class layer, National Wetland Inventory layer, Hillshade layer and DEM layer accessed on January 05, 2026]
- b. [Office evaluation conducted January 05, 2026]
- c. [Wetland Delineation Report, prepared by McMahon Associates, Inc, dated December 2025]
- d. [MVP-2018-03709-RJH AJD]

10. OTHER SUPPORTING INFORMATION. [N/A]

11. NOTE: The structure and format of this MFR were developed in coordination with the EPA and Department of the Army. The MFR’s structure and format may be subject to future modification or may be rescinded as needed to implement additional guidance from the agencies; however, the approved jurisdictional determination described herein is a final agency action.



USGS The National Map: National Boundaries Dataset, 3DEP Elevation Program, Geographic Names Information System, National Hydrography Dataset, National Land Cover Database, National Structures Dataset, and National Transportation Dataset; USGS Global Ecosystems; U.S. Census Bureau TIGER/Line data; USFS Road data; Natural Earth Data; U.S. Department of State HIU; NOAA National Centers for Environmental Information. Data refreshed October 27, 2025.

w:\PROJECTS\0017\092500493\CADD\GIS\Delimitation.aprx\WetlandFig1_B December 22, 2025 kpk

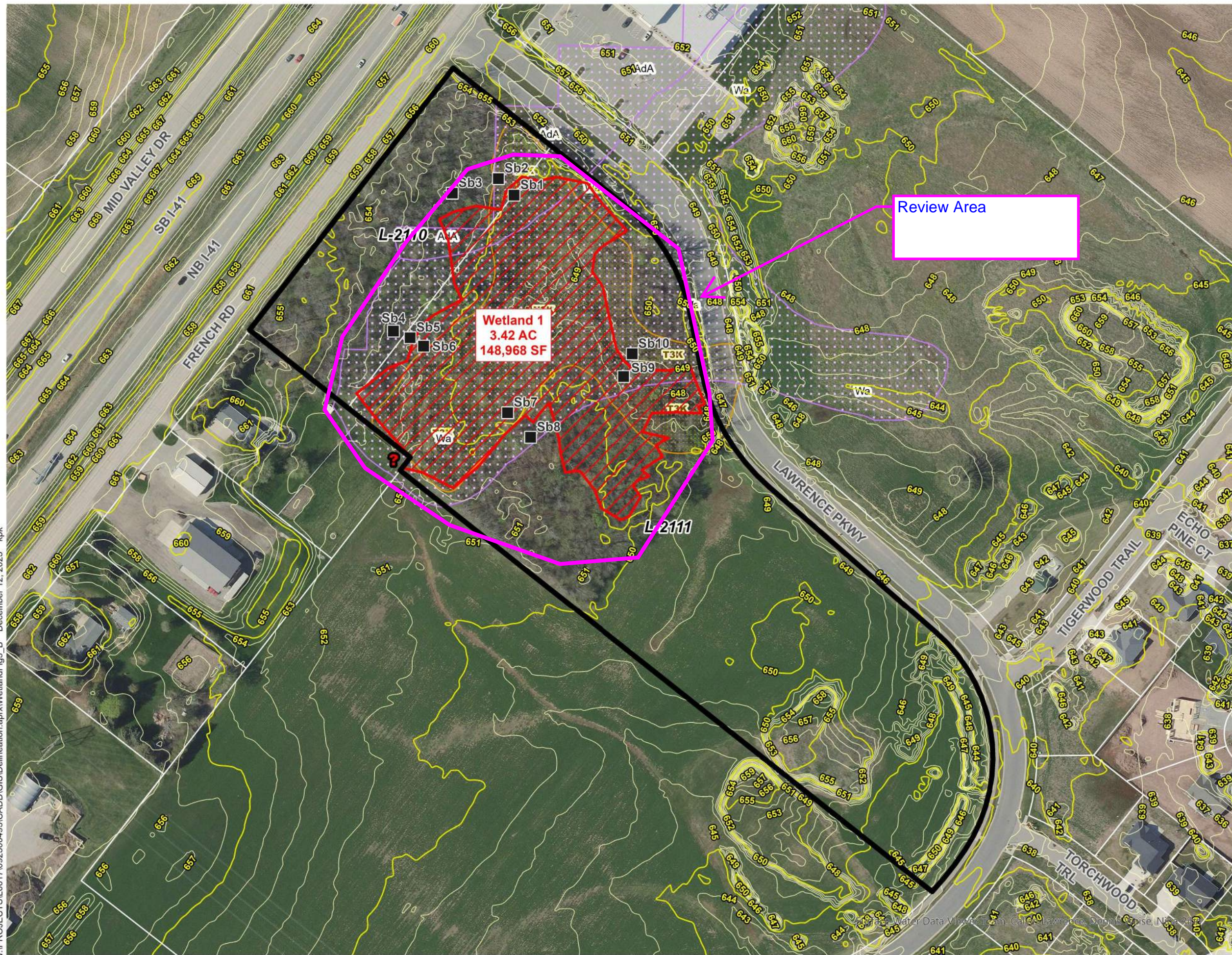


1 inch equals 2,000 Feet



McMAHON ASSOCIATES, INC. provides this drawing and data, regardless of form; as instruments of service. All rights including copyrights are retained by McMAHON ASSOCIATES, INC. This client and/or recipient agrees to the fullest extent permitted by law to indemnify and hold McMAHON ASSOCIATES, INC. harmless for any reuse of or changes made to the original drawing or data without prior written consent by McMAHON ASSOCIATES, INC.

FIGURE 1
SITE LOCATION & TOPOGRAPHIC MAP
PARCELS L-2110 & L-2111
TOWN OF LAWRENCE
BROWN COUNTY, WISCONSIN



Mapped Features

- Area of Investigation Boundary (13.25 acres)
- Wetland Area (3.42 acres / 148,968 SF)
- Soil Boring and ID
- Wetlands Extend Beyond Review Area
- WDNR Wetland Indicator
- WDNR Wetland Inventory
- Waterway (NA)
- Parcel Line
- Index Contour
- Intermediate Contour

Project No: I0017 - 09-25-00793
 Wetland Delineation Date: October 31 & November 3, 2025
 Data Sources: Brown County, 2025; WDNR, 2025
 Imagery: Brown County, 2023

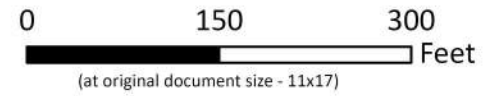
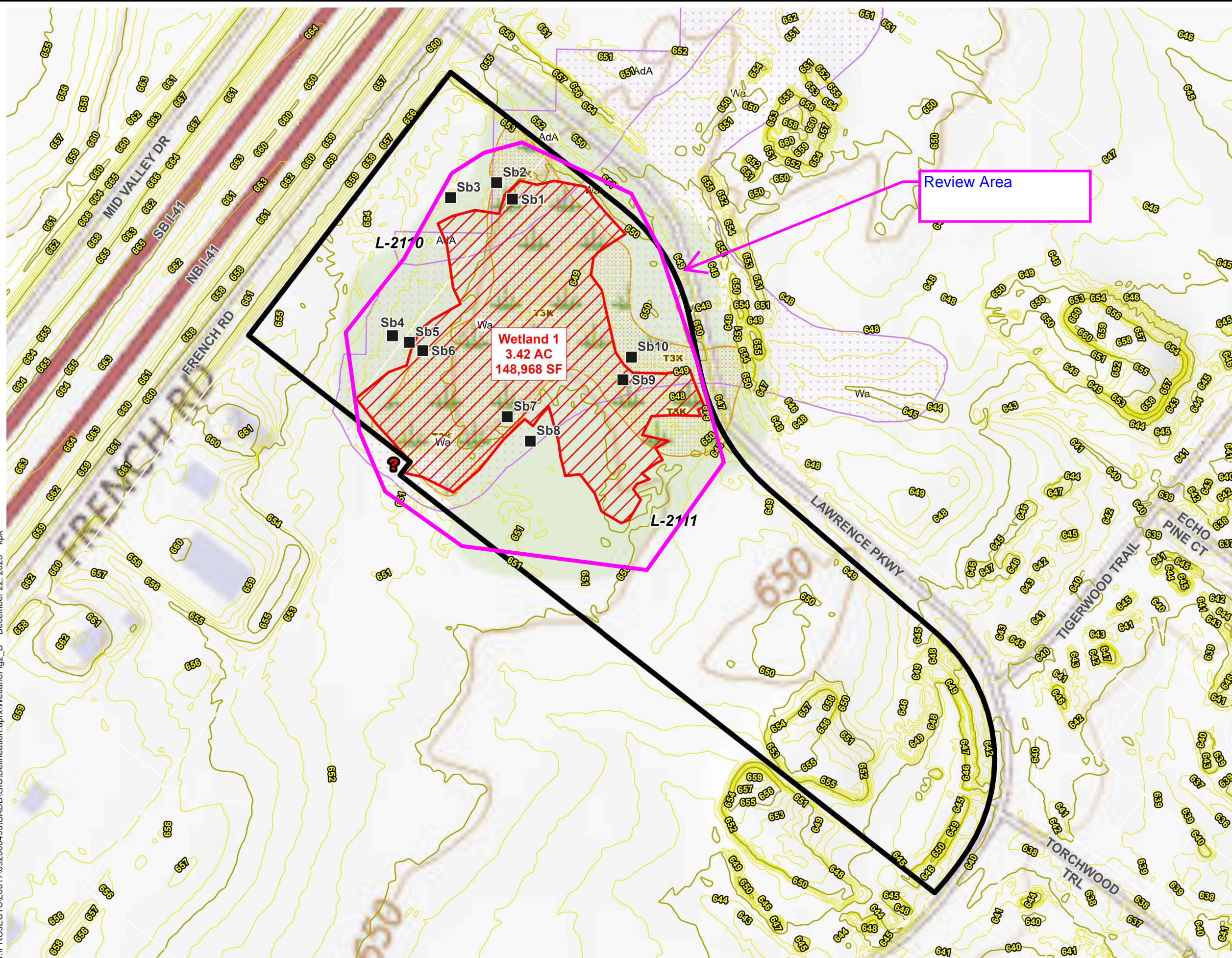


FIGURE 3
WETLAND DELINEATION MAP
 PARCELS L-2110 & L-2111
 TOWN OF LAWRENCE
 BROWN COUNTY, WISCONSIN

w:\PROJECTS\L0017\092500493\CADD\GIS\Delimitation.aprx\WetlandFig3_B December 12, 2025 kpk



Mapped Features

- Area of Investigation Boundary (13.25 acres)
- Wetland Area (3.42 acres / 148,968 SF)
- SB 1 Soil Boring and ID
- Wetlands Extend Beyond Review Area
- WDNR Wetland Indicator
- WDNR Wetland Inventory
- Waterway (NA)
- Parcel Line
- Index Contour
- Intermediate Contour

Project No: I0017 - 09-25-00793
 Wetland Delineation Date: October 31 & November 3, 2025
 Data Sources: Brown County, 2025; WDNR, 2025
 Imagery: Brown County, 2023

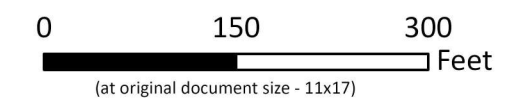
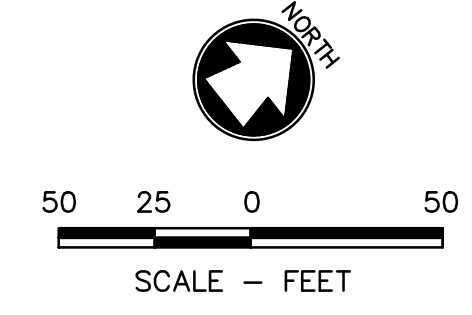


FIGURE 2
USGS TOPOGRAPHIC MAP
PARCELS L-2110 & L-2111
TOWN OF LAWRENCE
BROWN COUNTY, WISCONSIN

w:\PROJECTS\L0017\092500493\CADD\GIS\Delineation.aprx\WetlandFig2_B December 22, 2025 kpk

US 41

FRENCH ROAD



McMAHON
ENGINEERS ARCHITECTS
McMAHON ASSOCIATES, INC.
1445 McMAHON DRIVE NEENAH, WI 54956
Mailing: P.O. BOX 1025 NEENAH, WI 54957-1025
PH 920.751.4200 FX 920.751.4284 MCMGRP.COM

McMahon Associates, Inc. provides of form, as instruments of service, all rights reserved. McMahon Associates, Inc. The full extent of the McMahon Associates, Inc. hold harmless for any reuse of or without prior written consent by McMahon Associates, Inc.

NO.	DATE	REVISION

NOLANCARTER DEVELOPMENT
TOWN OF LAWRENCE, BROWN COUNTY, WI
CONCEPT 1

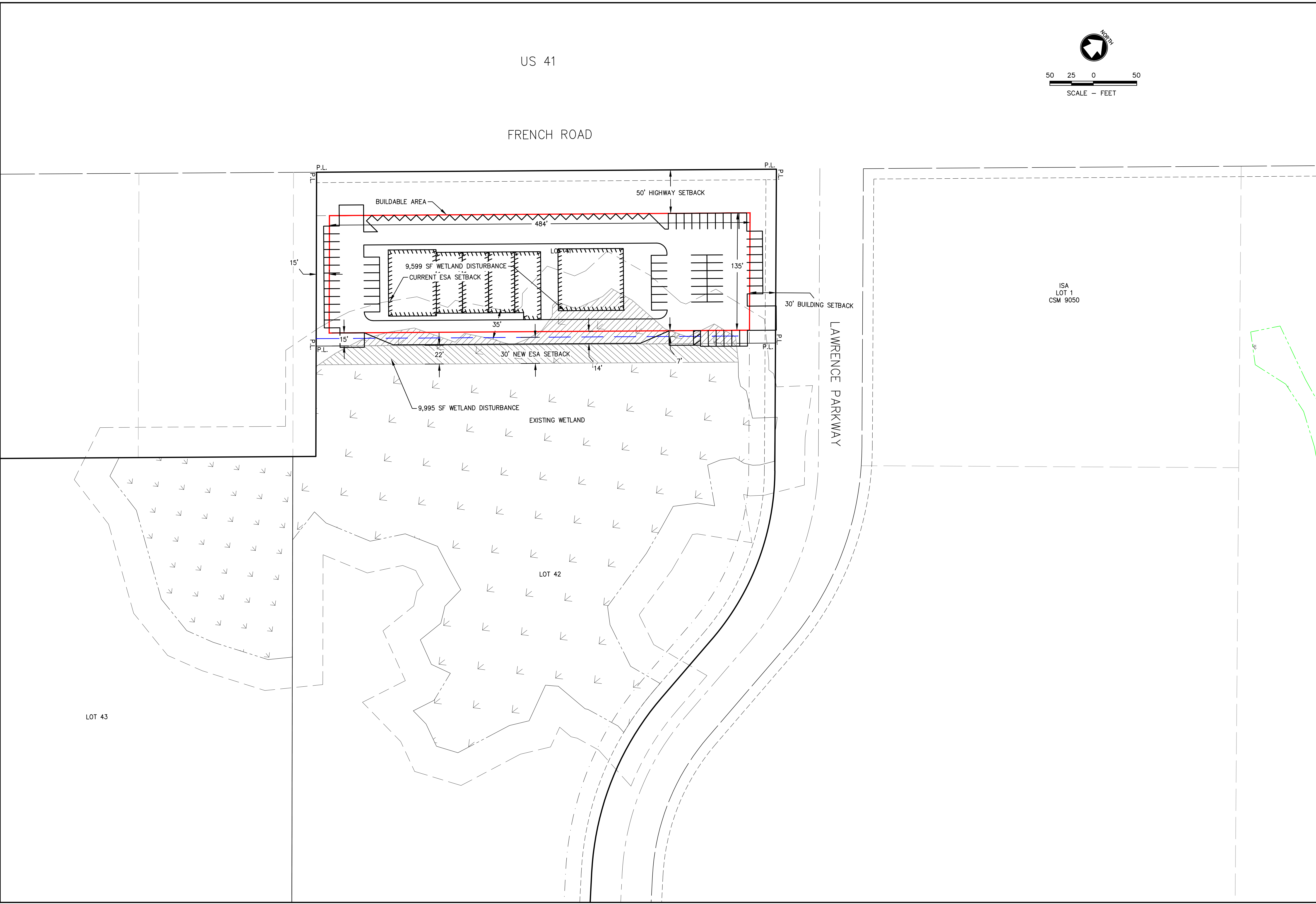
DESIGNED: M/JG DRAWN: BDJ

PROJECT NO.:

DATE: OCT, 2025

SHEET NO. **1**

j:\projects\00171\Nolancarter_Parkway_Development\CADD\Civil3D\Figures-Exhibits\10-8-25_Buildable_area.dwg_site_plan_(2).Plot_Date:10/8/2025 8:34 AM_xref:none



ISA
LOT 1
CSM 9050

LOT 43

LOT 42

LAWRENCE PARKWAY