



DEPARTMENT OF THE ARMY
U.S. ARMY CORPS OF ENGINEERS, ST. PAUL DISTRICT
ST. PAUL DISTRICT OFFICE
332 MINNESOTA STREET SUITE E1500
ST. PAUL MINNESOTA 55101

MVP-R

MEMORANDUM FOR RECORD

SUBJECT: US Army Corps of Engineers (Corps) Approved Jurisdictional Determination in accordance with the “Revised Definition of ‘Waters of the United States’”; (88 FR 3004 (January 18, 2023) as amended by the “Revised Definition of ‘Waters of the United States’; Conforming” (8 September 2023),¹ MVP-2026-00519-RJH (MFR 1 of 1)²

BACKGROUND. An Approved Jurisdictional Determination (AJD) is a Corps document stating the presence or absence of waters of the United States on a parcel or a written statement and map identifying the limits of waters of the United States on a parcel. AJDs are clearly designated appealable actions and will include a basis of JD with the document.³ AJDs are case-specific and are typically made in response to a request. AJDs are valid for a period of five years unless new information warrants revision of the determination before the expiration date or a District Engineer has identified, after public notice and comment, that specific geographic areas with rapidly changing environmental conditions merit re-verification on a more frequent basis.⁴

On January 18, 2023, the Environmental Protection Agency (EPA) and the Department of the Army (“the agencies”) published the “Revised Definition of ‘Waters of the United States,’” 88 FR 3004 (January 18, 2023) (“2023 Rule”). On September 8, 2023, the agencies published the “Revised Definition of ‘Waters of the United States’; Conforming”, which amended the 2023 Rule to conform to the 2023 Supreme Court decision in *Sackett v. EPA*, 598 U.S., 143 S. Ct. 1322 (2023) (“*Sackett*”).

This Memorandum for Record (MFR) constitutes the basis of jurisdiction for a Corps AJD as defined in 33 CFR §331.2. For the purposes of this AJD, we have relied on Section 10 of the Rivers and Harbors Act of 1899 (RHA),⁵ the 2023 Rule as amended,

¹ While the Revised Definition of “Waters of the United States”; Conforming had no effect on some categories of waters covered under the CWA, and no effect on any waters covered under RHA, all categories are included in this Memorandum for Record for efficiency.

² When documenting aquatic resources within the review area that are jurisdictional under the Clean Water Act (CWA), use an additional MFR and group the aquatic resources on each MFR based on the TNW, the territorial seas, or interstate water that they are connected to. Be sure to provide an identifier to indicate when there are multiple MFRs associated with a single AJD request (i.e., number them 1, 2, 3, etc.).

³ 33 CFR 331.2.

⁴ Regulatory Guidance Letter 05-02.

⁵ USACE has authority under both Section 9 and Section 10 of the Rivers and Harbors Act of 1899 but for convenience, in this MFR, jurisdiction under RHA will be referred to as Section 10.

MVP-R

SUBJECT: 2023 Rule, as amended, Approved Jurisdictional Determination in Light of *Sackett v. EPA*, 143 S. Ct. 1322 (2023), MVP-2026-00519-RJH

as well as other applicable guidance, relevant case law, and longstanding practice in evaluating jurisdiction.

1. SUMMARY OF CONCLUSIONS.

- a. Provide a list of each individual feature within the review area and the jurisdictional status of each one (i.e., identify whether each feature is/is not a water of the United States and/or a navigable water of the United States).

Name of Aquatic Resource	JD or Non-JD	Section 404/Section 10
Wetland A	Non-Jurisdictional	None
Wetland B	Non-Jurisdictional	None
Wetland C	Non-Jurisdictional	None

2. REFERENCES.

- a. "Revised Definition of 'Waters of the United States,'" 88 FR 3004 (January 18, 2023) ("2023 Rule")
- b. "Revised Definition of 'Waters of the United States'; Conforming" 88 FR 61964 (September 8, 2023))
- c. *Sackett v. EPA*, 598 U.S. 651, 143 S. Ct. 1322 (2023)
- d. Memorandum To the Field Between the U.S. Department Of The Army, U.S. Army Corps Of Engineers And The U.S. Environmental Protection Agency Concerning The Proper Implementation Of 'Continuous Surface Connection' Under The Definition Of "Waters Of The United States" Under The Clean Water Act" (March 12, 2025)

3. REVIEW AREA.

- a. Project Area Size (in acres): 19
- b. Location Description: The project/review area is located in Section 23, Township 002N, Range 022E, Kenosha County, Wisconsin.
- c. Center Coordinates of the Project Site (in decimal degrees)
Latitude: 42.613070 Longitude: -87.863210
- d. Nearest City or Town: Kenosha
- e. County: Kenosha
- f. State: Wisconsin
- g. Other associated Jurisdictional Determinations (including outcomes):NA

MVP-R

SUBJECT: 2023 Rule, as amended, Approved Jurisdictional Determination in Light of *Sackett v. EPA*, 143 S. Ct. 1322 (2023), MVP-2026-00519-RJH

4. NEAREST TRADITIONAL NAVIGABLE WATER (TNW), THE TERRITORIAL SEAS, OR INTERSTATE WATER TO WHICH THE AQUATIC RESOURCE IS CONNECTED. [NA]⁶
5. FLOWPATH FROM THE SUBJECT AQUATIC RESOURCES TO A TNW, THE TERRITORIAL SEAS, OR INTERSTATE WATER. [NA]
6. SECTION 10 JURISDICTIONAL WATERS⁷: Describe aquatic resources or other features within the review area determined to be jurisdictional in accordance with Section 10 of the Rivers and Harbors Act of 1899. Include the size of each aquatic resource or other feature within the review area and how it was determined to be jurisdictional in accordance with Section 10.⁸
N/A
7. SECTION 404 JURISDICTIONAL WATERS: Describe the aquatic resources within the review area that were found to meet the definition of waters of the United States in accordance with the 2023 Rule as amended, consistent with the Supreme Court's decision in *Sackett*. List each aquatic resource separately, by name, consistent with the naming convention used in section 1, above. Include a rationale for each aquatic resource, supporting that the aquatic resource meets the relevant category of "waters of the United States" in the 2023 Rule as amended. The rationale should also include a written description of, or reference to a map in the administrative record that shows, the lateral limits of jurisdiction for each aquatic resource, including how that limit was determined, and incorporate relevant references used. Include the size of each aquatic resource in acres or linear feet and attach and reference related figures as needed.
 - a. Traditional Navigable Waters (TNWs) (a)(1)(i): N/A
 - b. The Territorial Seas (a)(1)(ii): N/A

⁶ This MFR should not be used to complete a new stand-alone TNW determination. A stand-alone TNW determination for a water that is not subject to Section 9 or 10 of the Rivers and Harbors Act of 1899 (RHA) is completed independently of a request for an AJD. A stand-alone TNW determination is conducted for a specific segment of river or stream or other type of waterbody, such as a lake, where upstream or downstream limits or lake borders are established.

⁷ 33 CFR 329.9(a) A waterbody which was navigable in its natural or improved state, or which was susceptible of reasonable improvement (as discussed in § 329.8(b) of this part) retains its character as "navigable in law" even though it is not presently used for commerce, or is presently incapable of such use because of changed conditions or the presence of obstructions.

⁸ This MFR is not to be used to make a report of findings to support a determination that the water is a navigable water of the United States. The district must follow the procedures outlined in 33 CFR part 329.14 to make a determination that water is a navigable water of the United States subject to Section 10 of the RHA.

MVP-R

SUBJECT: 2023 Rule, as amended, Approved Jurisdictional Determination in Light of *Sackett v. EPA*, 143 S. Ct. 1322 (2023), MVP-2026-00519-RJH

- c. Interstate Waters (a)(1)(iii): N/A
- d. Impoundments (a)(2): N/A
- e. Tributaries (a)(3): N/A
- f. Adjacent Wetlands (a)(4): N/A
- g. Additional Waters (a)(5): N/A

8. NON-JURISDICTIONAL AQUATIC RESOURCES AND FEATURES

- a. Describe aquatic resources and other features within the review area identified in the 2023 Rule as amended as not “waters of the United States” even where they otherwise meet the terms of paragraphs (a)(2) through (5). Include the type of excluded aquatic resource or feature, the size of the aquatic resource or feature within the review area and describe how it was determined to meet one of the exclusions listed in 33 CFR 328.3(b).⁹ [N/A]
- b. Describe aquatic resources and features within the review area that were determined to be non-jurisdictional because they do not meet one or more categories of waters of the United States under the 2023 Rule as amended (e.g., tributaries that are non-relatively permanent waters; non-tidal wetlands that do not have a continuous surface connection to a jurisdictional water).

We have reviewed and evaluated the historical photography, Google Earth photography, Google Street View, soil mapping, and the information submitted by the applicant for the following wetlands:

- Wetland A
- Wetland B
- Wetland C

Wetland A is a depression wet meadow wetland situated within an vacant field along 27th Street. The boundary of Wetland A distinctly follows a topographic break, which corresponds with shifts in vegetation. Based on LiDAR and aerial review, Wetland A is entirely surrounded by uplands and does not abut any other waterbody.

⁹ 88 FR 3004 (January 18, 2023)

MVP-R

SUBJECT: 2023 Rule, as amended, Approved Jurisdictional Determination in Light of *Sackett v. EPA*, 143 S. Ct. 1322 (2023), MVP-2026-00519-RJH

Wetland B appears to be a vegetated linear feature leading east from 47th Ave to 43rd Ave. The east boundary of Wetland B extends through a concrete pipe under the road base of the proposed 43rd Ave roadway into Wetland C. The boundaries of Wetland C were further investigated as the boundary appears to extend outside of the review area into a linear conveyance feature leading south into the Shagbark Retention Basin. The conveyance feature does not appear to maintain a surface water connection, bed and bank, or an OHWM and is not a relatively permanent water.

There is one mapped tributary, an unnamed tributary to Pike Creek, located outside of the review area. The unnamed tributary is located approximately 0.35 miles southeast of Wetland C. Wetland C does not abut this tributary or any other relatively permanent water.

Wetlands A, B, and C are not traditionally navigable waters (TNWs), territorial seas, or interstate waters, and do not meet the criteria for (a)(1) waters. Wetlands A, B, and C do not physically abut a relatively permanent water, are not located within a paragraph (a)(2) impoundment, and are not adjacent to a jurisdictional (a)(3) tributary. As non-tidal wetlands that do not meet the definition of "adjacent," Wetlands A, B, and C cannot be evaluated under paragraph (a)(4). Therefore, under the 2023 Revised Definition of "Waters of the United States" (Conforming Rule, 88 FR 61964), Wetlands A, B, and C are not considered jurisdictional.

9. DATA SOURCES. List sources of data/information used in making determination. Include titles and dates of sources used and ensure that information referenced is available in the administrative record.

- a. [Office evaluation conducted May 06, 2026]
- b. [National Regulatory Viewer – USA Soils Hydric Class layer, National Wetland Inventory layer, Hillshade layer and DEM layer accessed on May 06, 2026.]
- c. [Wetland Delineation Report, prepared by Wetland & Waterway Consulting, LLC dated June 2024.]

10. OTHER SUPPORTING INFORMATION. [N/A]

MVP-R

SUBJECT: 2023 Rule, as amended, Approved Jurisdictional Determination in Light of *Sackett v. EPA*, 143 S. Ct. 1322 (2023), MVP-2026-00519-RJH

11. NOTE: The structure and format of this MFR were developed in coordination with the EPA and Department of the Army. The MFR's structure and format may be subject to future modification or may be rescinded as needed to implement additional guidance from the agencies; however, the approved jurisdictional determination described herein is a final agency action.

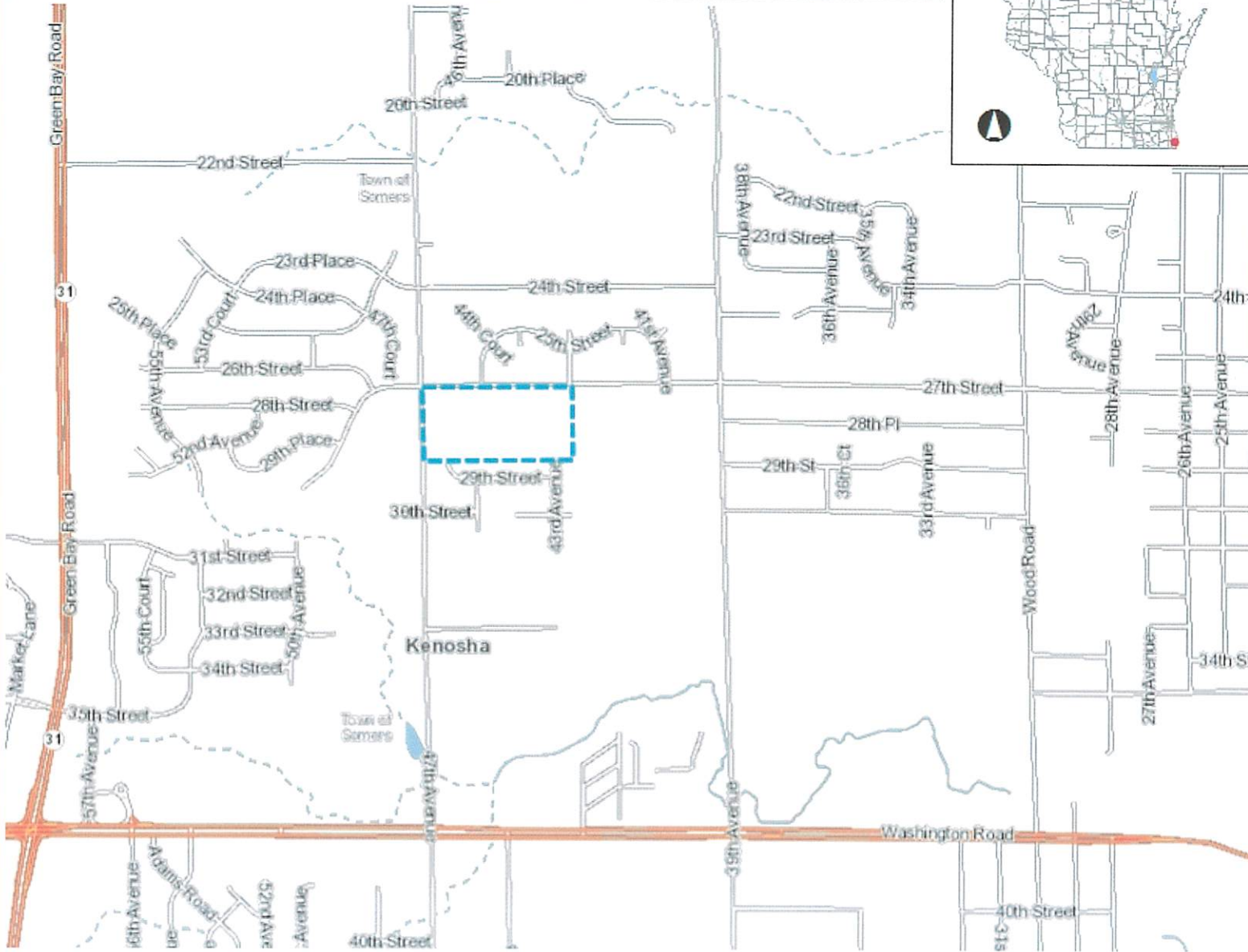


Surface Water Data Viewer Map



Legend

- Municipality
- State Boundaries
- County Boundaries
- Major Roads**
 - Interstate Highway
 - State Highway
 - US Highway
- County and Local Roads**
 - County HWY
 - Local Road
- Railroads
- Tribal Lands
- Rivers and Streams
- Intermittent Streams
- Lakes and Open water



0.5 0 0.25 0.5 Miles

NAD_1983_HARN_Wisconsin_TM

1: 15,840

DISCLAIMER: The information shown on these maps has been obtained from various sources, and are of varying age, reliability and resolution. These maps are not intended to be used for navigation, nor are these maps an authoritative source of information about legal land ownership or public access. No warranty, expressed or implied, is made regarding accuracy, applicability for a particular use, completeness, or legality of the information depicted on this map. For more information, see the DNR Legal Notices web page: <http://dnr.wi.gov/legal/>

Notes

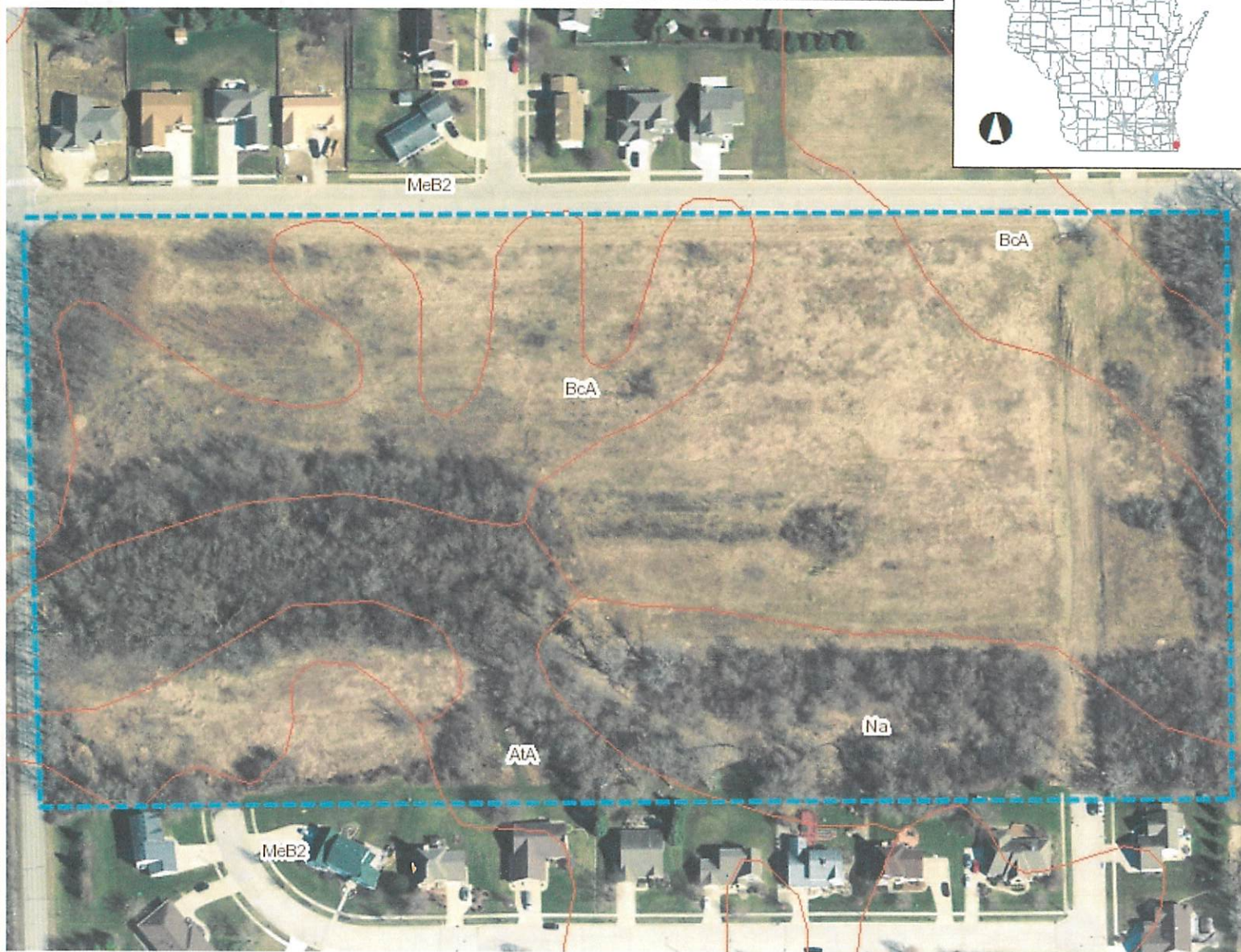


Surface Water Data Viewer Map



Legend

- NRCS Wisconsin Soils
- Soil Mapping Unit
- Water



0.1 0 0.03 0.1 Miles

NAD_1983_HARN_Wisconsin_TM

1: 1,980

DISCLAIMER: The information shown on these maps has been obtained from various sources, and are of varying age, reliability and resolution. These maps are not intended to be used for navigation, nor are these maps an authoritative source of information about legal land ownership or public access. No warranty, expressed or implied, is made regarding accuracy, applicability for a particular use, completeness, or legality of the information depicted on this map. For more information, see the DNR Legal Notices web page: <http://dnr.wi.gov/legal/>

Notes

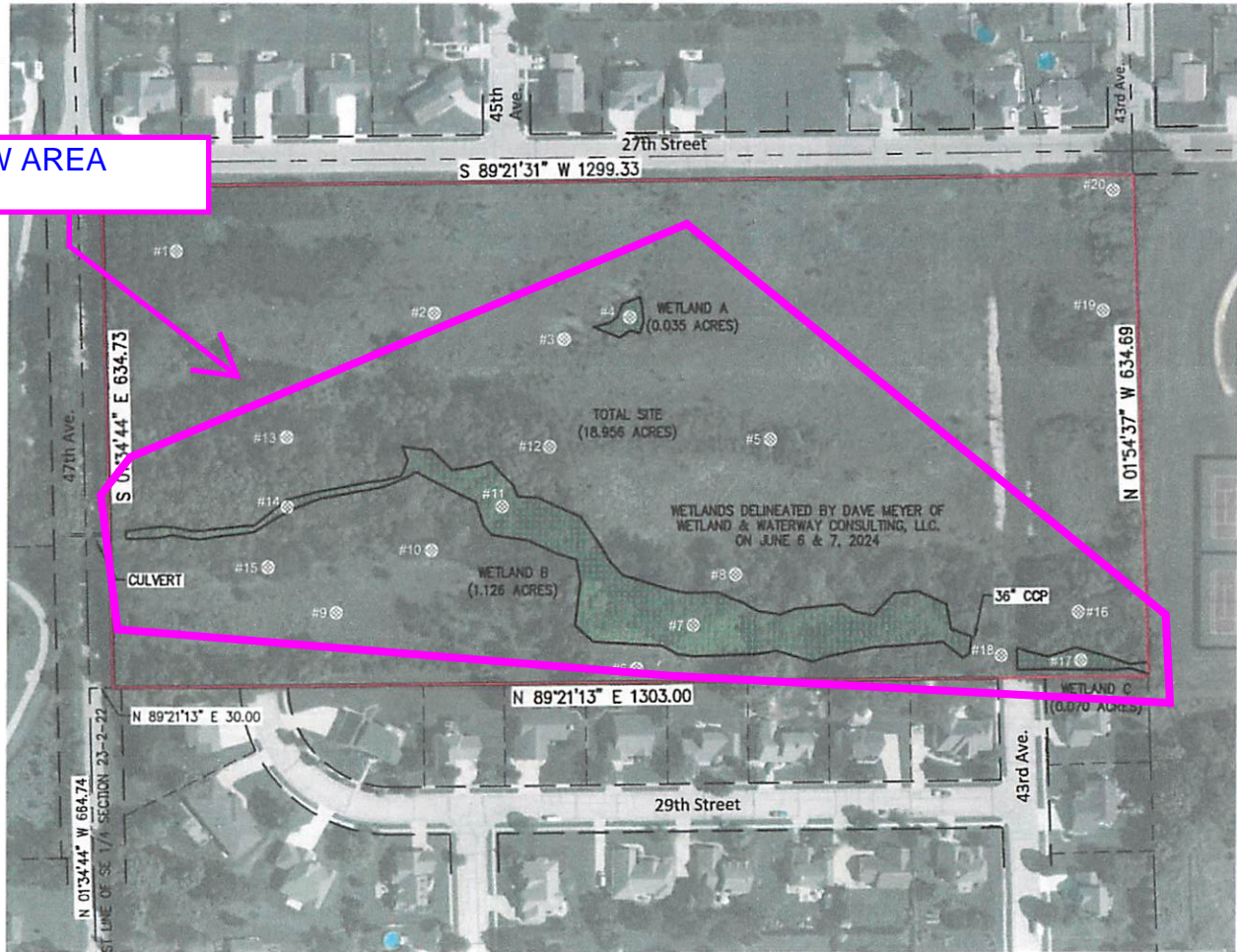
Wetlands located in designated area: Being part of the Southeast ¼ of Section 23, Township 2 North, Range 22 East, in the City of Kenosha, Kenosha County, Wisconsin.

The wetlands delineated by Wetland & Waterway Consulting, LLC. were located under my direction, and the map hereon drawn is a correct representation thereof.

Mark R. Madsen
June 17, 2024



AJD REVIEW AREA



NOTES

BEARING BASE: GRID NORTH, WISCONSIN COORDINATE SYSTEM, SOUTH ZONE. BASED UPON NAD 1983 / 2011

LEGEND

- DATA POINT
- WETLAND



Nielsen Madsen + Barber
CIVIL ENGINEERS AND LAND SURVEYORS
1458 Horizon Blvd. Suite 200, Racine, WI. 53406
Tele: (262)634-5588 Website: www.nmbc.net

Monday, June 17, 2024 6:30:30 AM

Monday, June 17, 2024

SW CORNER SE 1/4 SECTION 23-2-22

Scale: 1" = 150'
Drawn By: SCB
DATE: 6-17-2024
2024.0113.01
Wetland Exhibit
Berkshire Hathaway
Kenosha, Wisconsin

