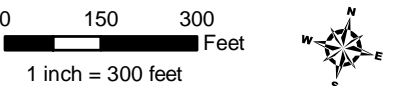




- Milepost
- Line 3 Centerline
- Construction Workspace
- Access Road
- Haul Road/Corner Improvement
- COE Permit Area
- Survey Corridor
- Field Survey Partially or Not Complete
- Parcel Boundary
- County Boundary
- Section Boundary
- Cathodic Protection
- Valve Location
- Pump Station

- Environmental Field Data**
- Wetlands**
- | Field Delineated Wetland | NWI Wetlands |
|--------------------------|--------------|
| PEM | PEM |
| PFO | PFO |
| PSS | PSS |
| PUB | PUB |
- Waterbodies**
- Field Delineated Waterbody
 - NHD Waterbody
- NWI Waterbodies**
- Lake/Pond
 - Riverine

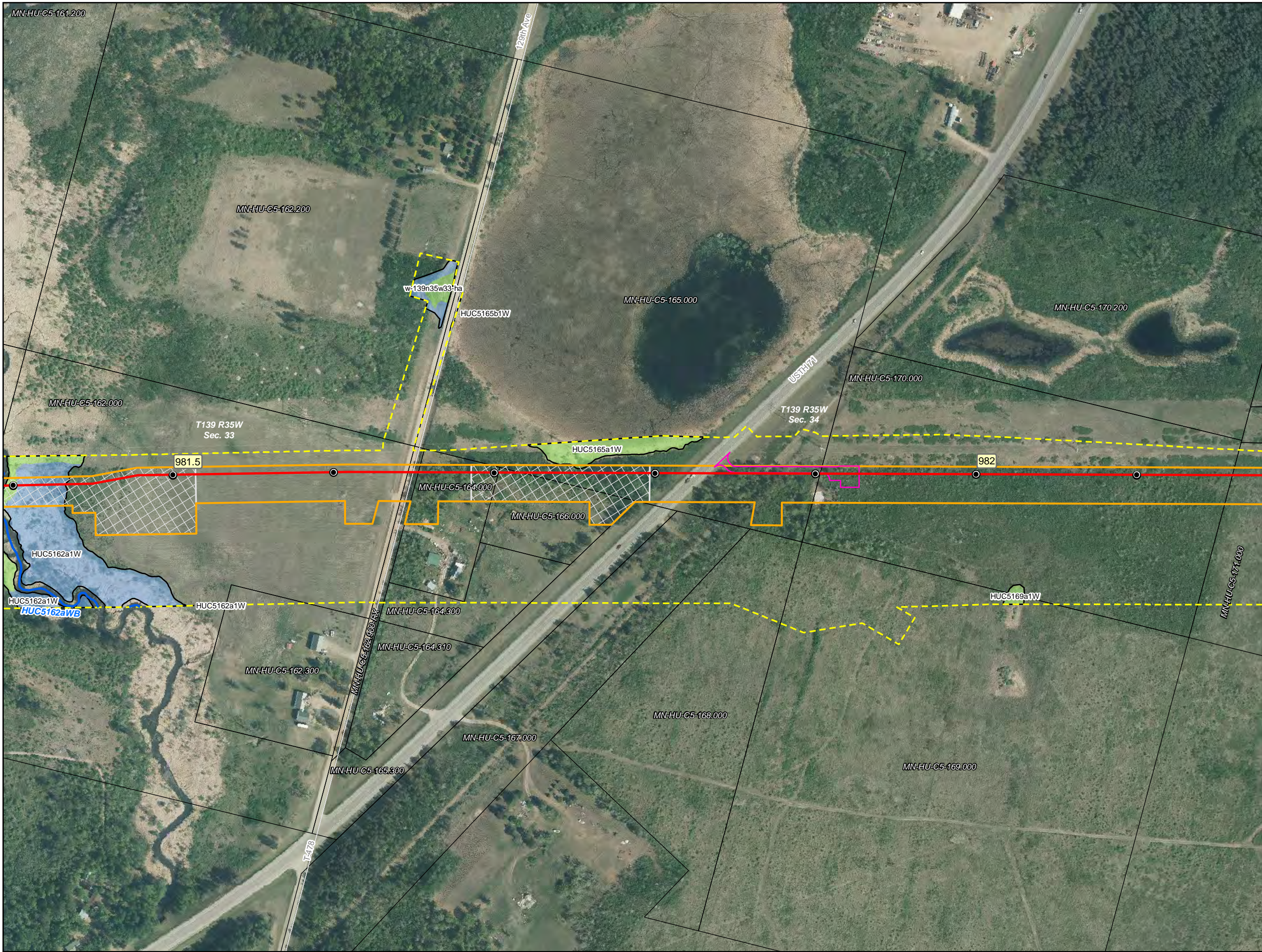


Detailed Route Maps

Line 3 Replacement Project

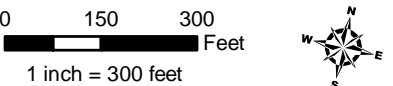
Hubbard County, Minnesota





- Milepost
- Line 3 Centerline
- Construction Workspace
- Access Road
- Haul Road/Corner Improvement
- COE Permit Area
- Survey Corridor
- Field Survey Partially or Not Complete
- Parcel Boundary
- County Boundary
- Section Boundary
- Cathodic Protection
- Valve Location
- Pump Station

- Environmental Field Data**
- Wetlands**
- | Field Delineated Wetland | NWI Wetlands |
|--------------------------|--------------|
| PEM | PEM |
| PFO | PFO |
| PSS | PSS |
| PUB | PUB |
- Waterbodies**
- | | |
|----------------------------|--|
| Field Delineated Waterbody | |
| NHD Waterbody | |
| Lake/Pond | |
| Riverine | |



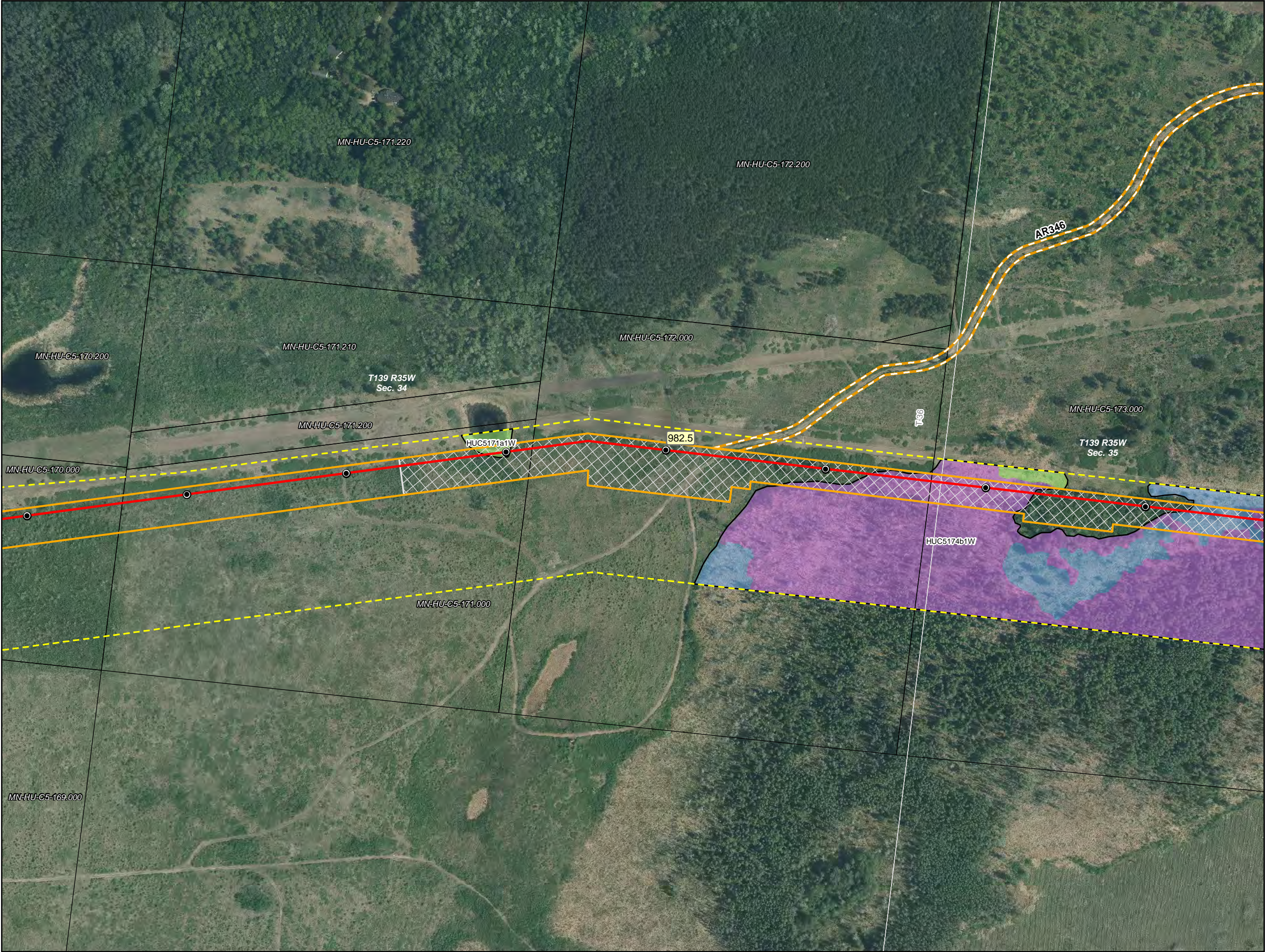
Detailed Route Maps

Line 3 Replacement Project

Hubbard County, Minnesota




Source: Z:\Client\E_Hlenbroge\Line_3_Full_Replacement\Permitting\Federal\COE\2019_11\Figures\3_MN_COE_Alignment_Sheets_RevX.mxd Date: 11/03/2019



- Milepost
- Line 3 Centerline
- Construction Workspace
- Access Road
- Haul Road/Corner Improvement
- COE Permit Area
- Survey Corridor
- Field Survey Partially or Not Complete
- Parcel Boundary
- County Boundary
- Section Boundary
- Cathodic Protection
- Valve Location
- Pump Station

- Environmental Field Data**
- Wetlands**
- | Field Delineated Wetland | NWI Wetlands |
|--------------------------|--------------|
| PEM | PEM |
| PFO | PFO |
| PSS | PSS |
| PUB | PUB |
- Waterbodies**
- | Field Delineated Waterbody | NWI Waterbodies |
|----------------------------|-----------------|
| Field Delineated Waterbody | Lake/Pond |
| NHD Waterbody | Riverine |

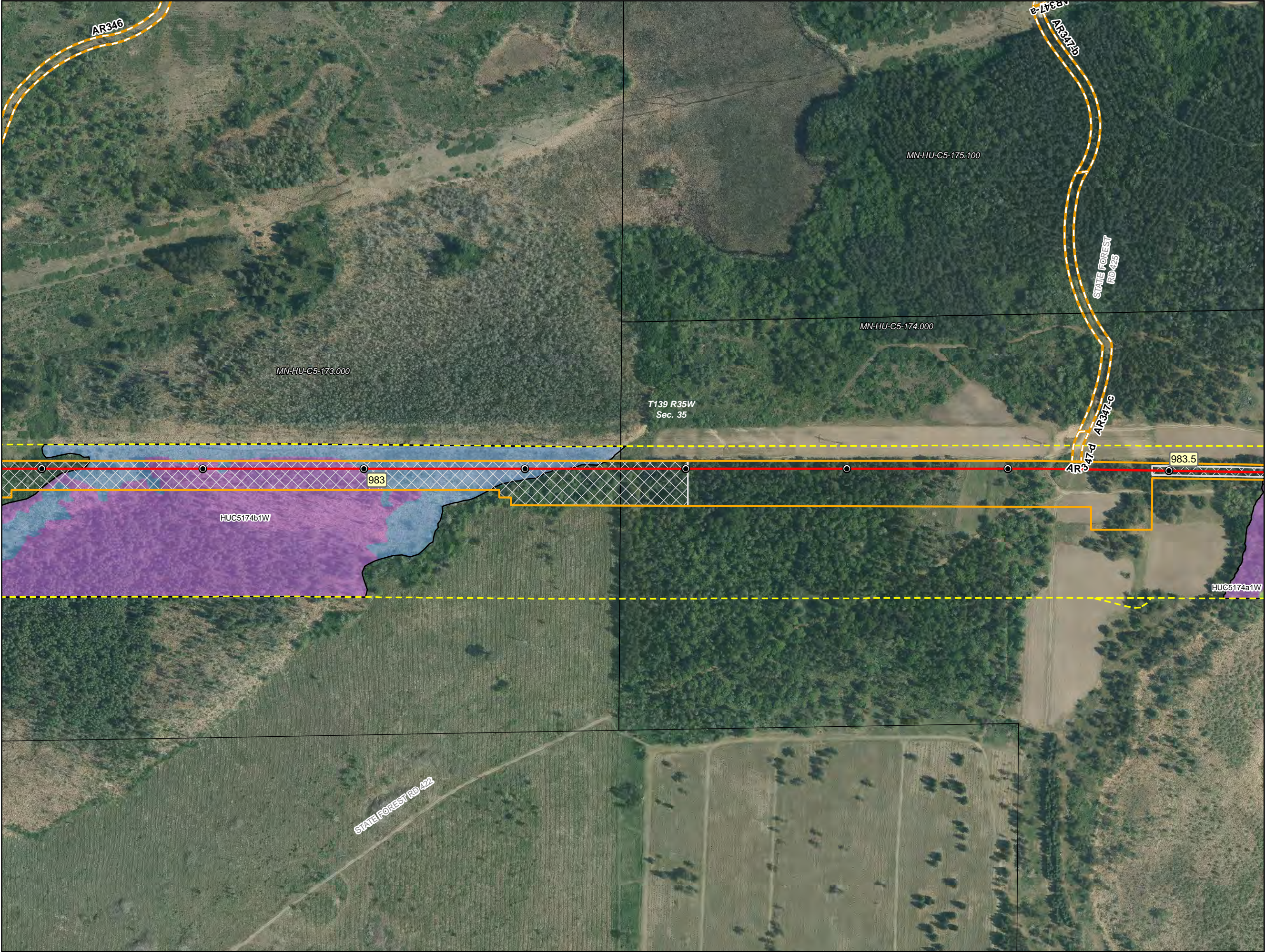


Detailed Route Maps

Line 3 Replacement Project

Hubbard County, Minnesota






- Milepost
- Line 3 Centerline
- Construction Workspace
- Access Road
- Haul Road/Corner Improvement
- COE Permit Area
- Survey Corridor
- Field Survey Partially or Not Complete
- Parcel Boundary
- County Boundary
- Section Boundary
- Cathodic Protection
- Valve Location
- Pump Station

Environmental Field Data

- Wetlands**
- | | |
|--------------------------|--------------|
| Field Delineated Wetland | NWI Wetlands |
| PEM | PEM |
| PFO | PFO |
| PSS | PSS |
| PUB | PUB |
- Waterbodies**
- | | |
|----------------------------|-----------------|
| Field Delineated Waterbody | NWI Waterbodies |
| NHD Waterbody | Lake/Pond |
| | Riverine |

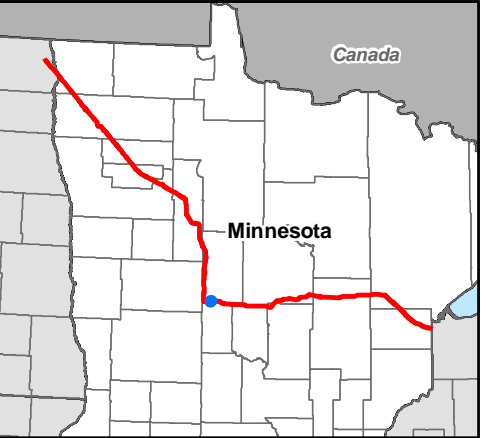
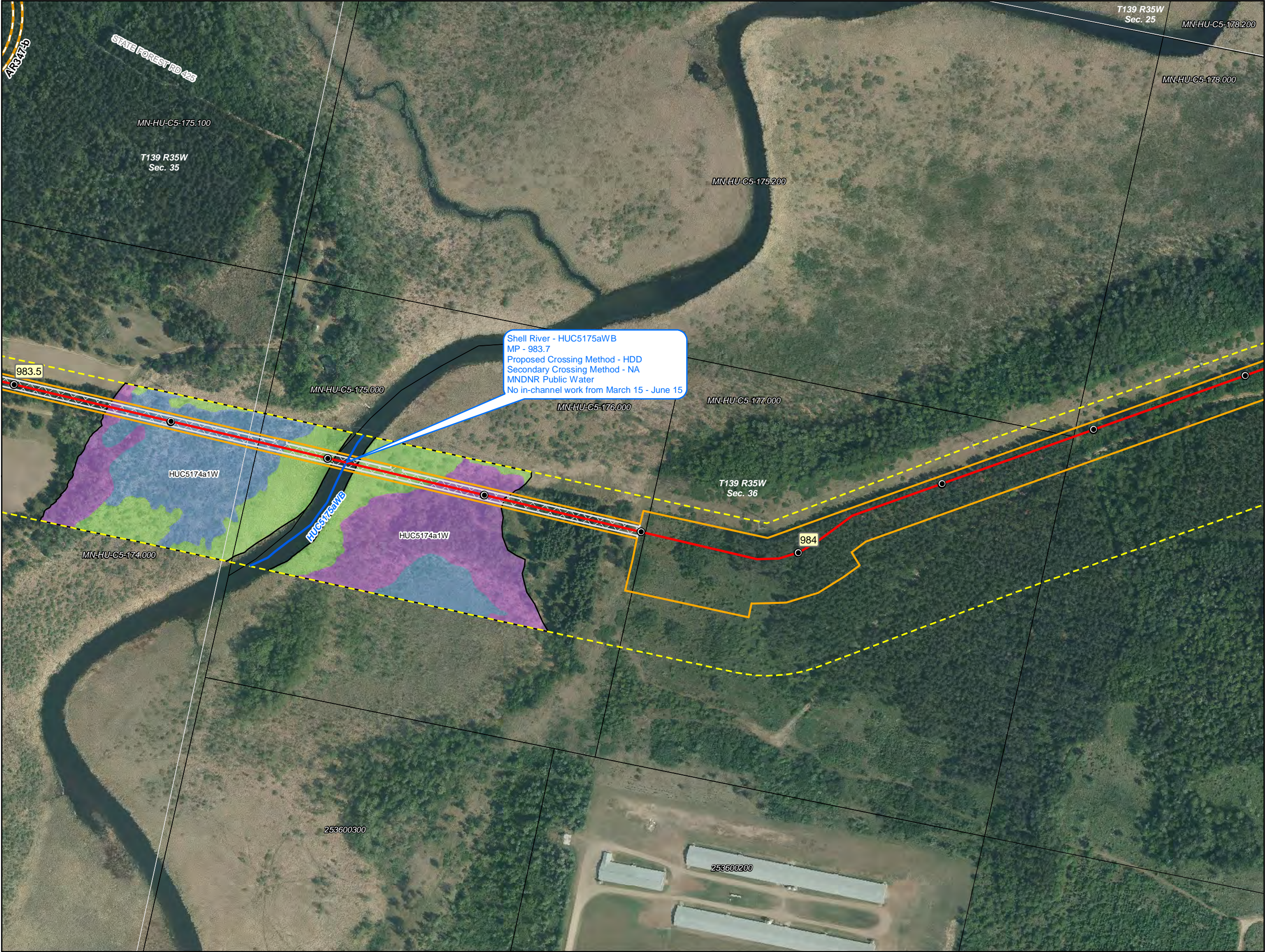


Detailed Route Maps

Line 3 Replacement Project

Hubbard County, Minnesota





- Milepost
- Line 3 Centerline
- Construction Workspace
- Access Road
- Haul Road/Corner Improvement
- COE Permit Area
- Survey Corridor
- Field Survey Partially or Not Complete
- Parcel Boundary
- County Boundary
- Section Boundary
- Cathodic Protection
- Valve Location
- Pump Station

Environmental Field Data

Wetlands


Field Delineated Wetland	NWI Wetlands
PEM	PEM
PFO	PFO
PSS	PSS
PUB	PUB

Waterbodies

- Field Delineated Waterbody
- NHD Waterbody

NWI Waterbodies

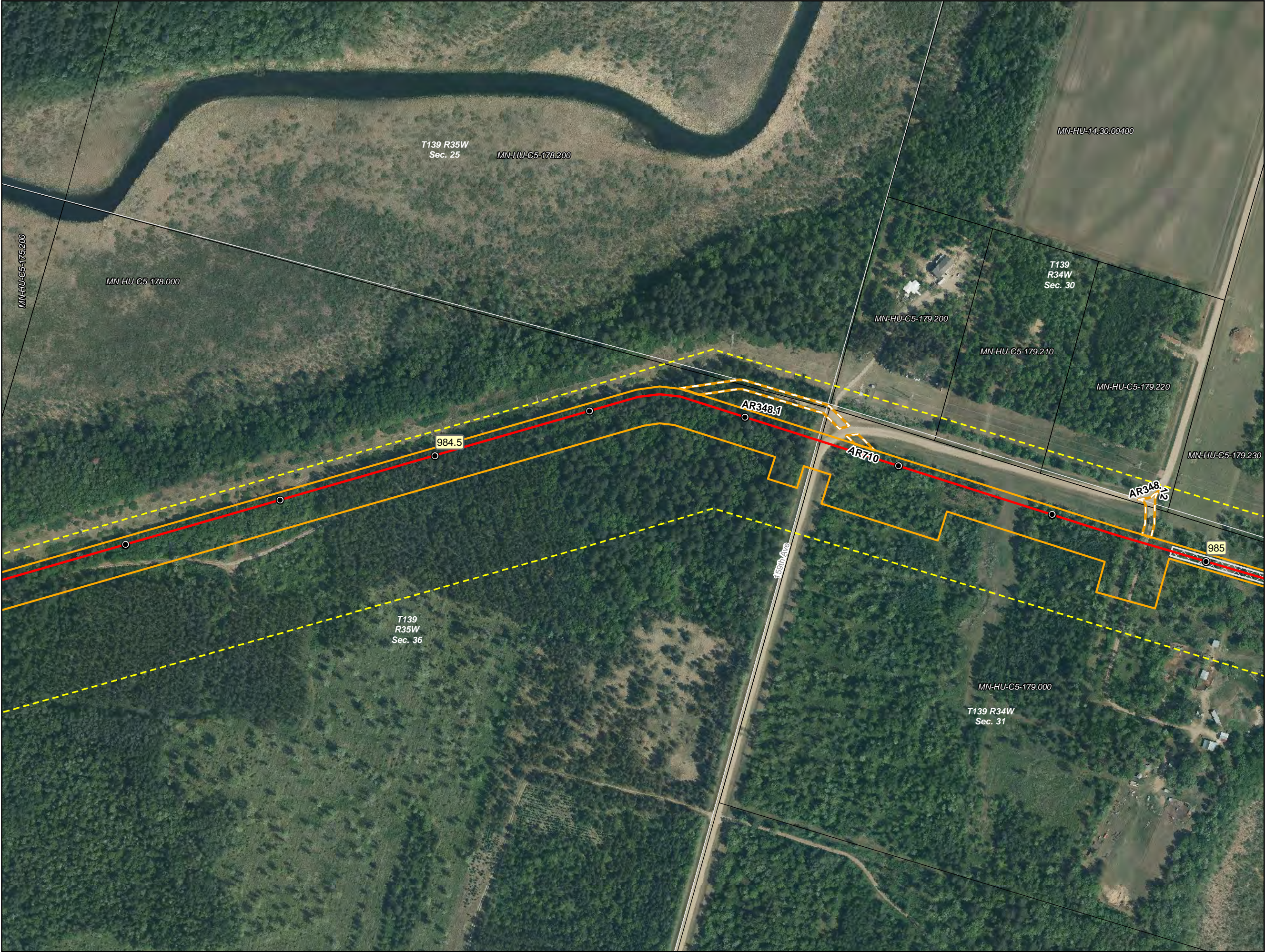
- Lake/Pond
- Riverine



Detailed Route Maps

Line 3 Replacement Project


Hubbard County, Minnesota



- Milepost
- Line 3 Centerline
- Construction Workspace
- Access Road
- Haul Road/Corner Improvement
- COE Permit Area
- Survey Corridor
- Field Survey Partially or Not Complete
- Parcel Boundary
- County Boundary
- Section Boundary
- Cathodic Protection
- Valve Location
- Pump Station

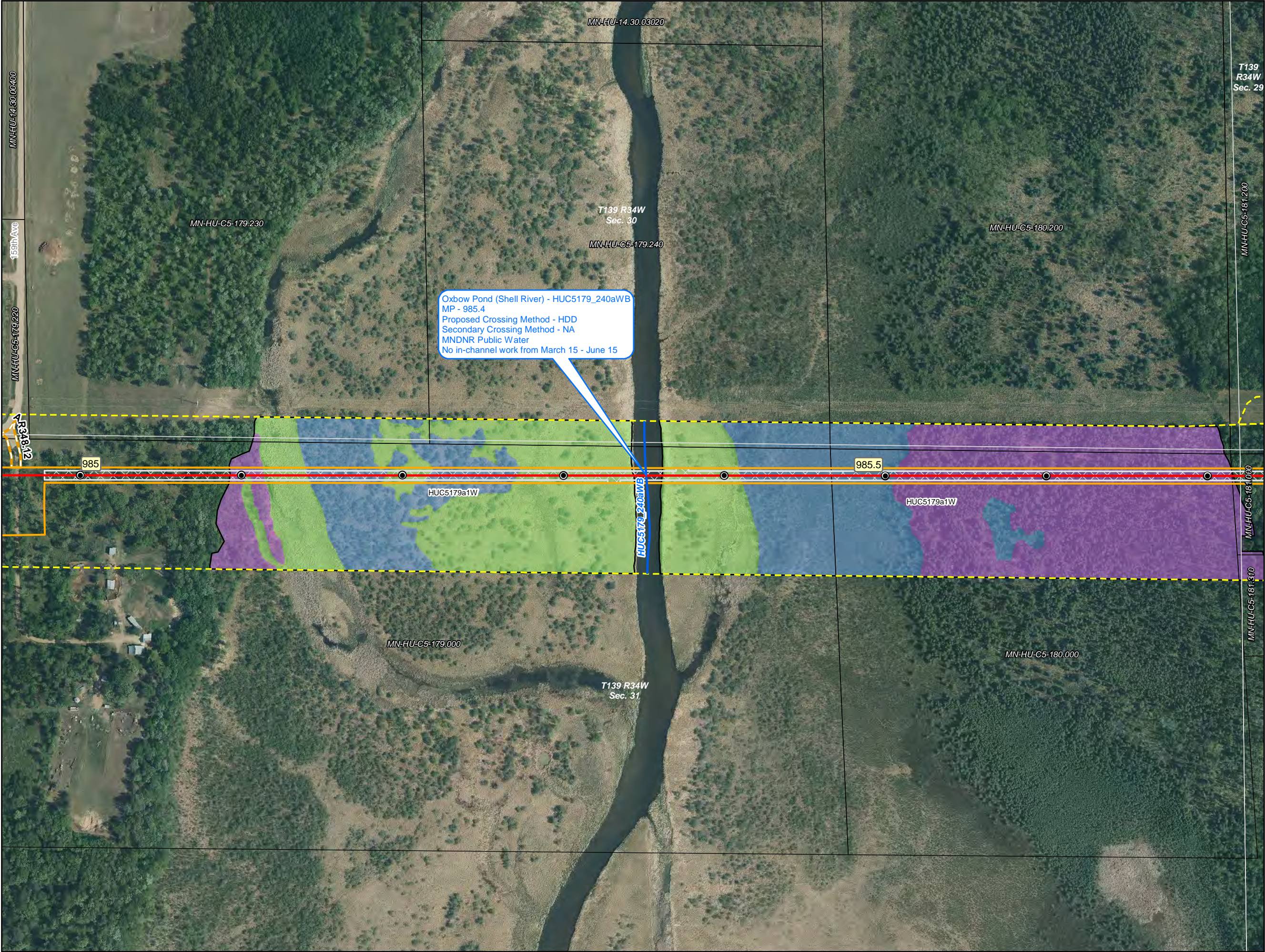
Environmental Field Data

- Wetlands**
- | | |
|--------------------------|--------------|
| Field Delineated Wetland | NWI Wetlands |
| PEM | PEM |
| PFO | PFO |
| PSS | PSS |
| PUB | PUB |
- Waterbodies**
- Field Delineated Waterbody
 - NHD Waterbody
- NWI Waterbodies**
- Lake/Pond
 - Riverine



Detailed Route Maps
Line 3 Replacement Project
Hubbard County, Minnesota





- Milepost
- Line 3 Centerline
- Construction Workspace
- Access Road
- Haul Road/Corner Improvement
- COE Permit Area
- Survey Corridor
- Field Survey Partially or Not Complete
- Parcel Boundary
- County Boundary
- Section Boundary
- Cathodic Protection
- Valve Location
- Pump Station

Environmental Field Data

Wetlands


Field Delineated Wetland	NWI Wetlands
PEM	PEM
PFO	PFO
PSS	PSS
PUB	PUB

Waterbodies

- Field Delineated Waterbody
- NHD Waterbody

NWI Waterbodies

- Lake/Pond
- Riverine



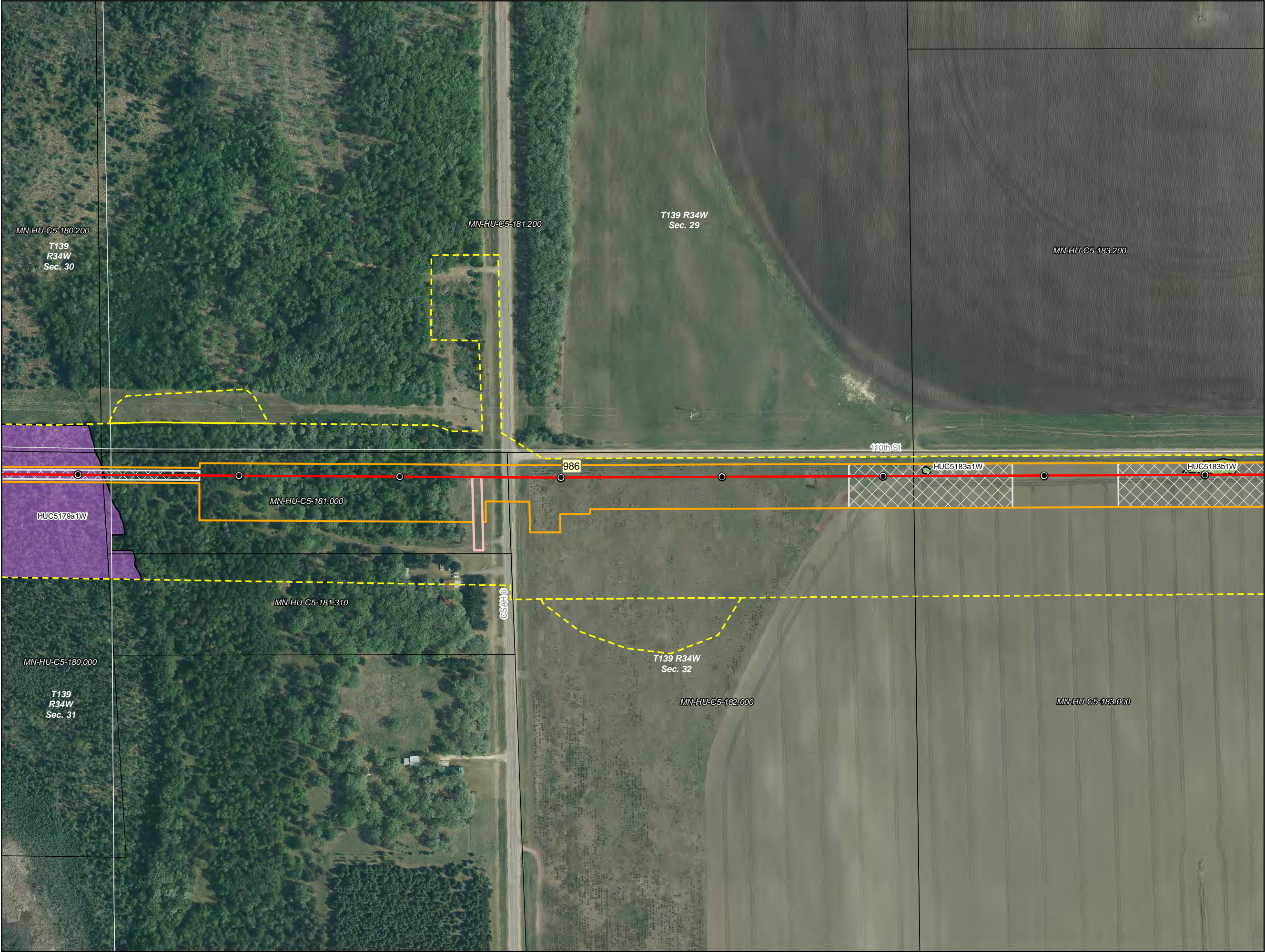
Detailed Route Maps

Line 3 Replacement Project

Hubbard County, Minnesota



Source: Z:\Clients\E_H\Enbridge\Line_3_Full_Replacement\Permitting\Federal\COE\2019_11\Figures\L3_MIN_COE_Alignment_Sheets_RevA.mxd




- Milepost
- Line 3 Centerline
- Construction Workspace
- Access Road
- Haul Road/Corner Improvement
- COE Permit Area
- Survey Corridor
- Field Survey Partially or Not Complete
- Parcel Boundary
- County Boundary
- Section Boundary
- Cathodic Protection
- Valve Location
- Pump Station

Environmental Field Data

Wetlands	
Field Delineated Wetland	NWI Wetlands
PEM	PEM
PFO	PFO
PSS	PSS
PUB	PUB

Waterbodies	
Field Delineated Waterbody	
NHD Waterbody	
NWI Waterbodies	
Lake/Pond	
Riverine	



Detailed Route Maps
Line 3 Replacement Project
Hubbard County, Minnesota






- Milepost
- Line 3 Centerline
- Construction Workspace
- Access Road
- Haul Road/Corner Improvement
- COE Permit Area
- Survey Corridor
- Field Survey Partially or Not Complete
- Parcel Boundary
- County Boundary
- Section Boundary
- Cathodic Protection
- Valve Location
- Pump Station

Environmental Field Data

- Wetlands**
- | | |
|--------------------------|--------------|
| Field Delineated Wetland | NWI Wetlands |
| PEM | PEM |
| PFO | PFO |
| PSS | PSS |
| PUB | PUB |
- Waterbodies**
- Field Delineated Waterbody
 - NHD Waterbody
- NWI Waterbodies**
- Lake/Pond
 - Riverine



Detailed Route Maps
Line 3 Replacement Project
Hubbard County, Minnesota






- Milepost
- Line 3 Centerline
- Construction Workspace
- Access Road
- Haul Road/Corner Improvement
- COE Permit Area
- Survey Corridor
- Field Survey Partially or Not Complete
- Parcel Boundary
- County Boundary
- Section Boundary
- Cathodic Protection
- Valve Location
- Pump Station

Environmental Field Data

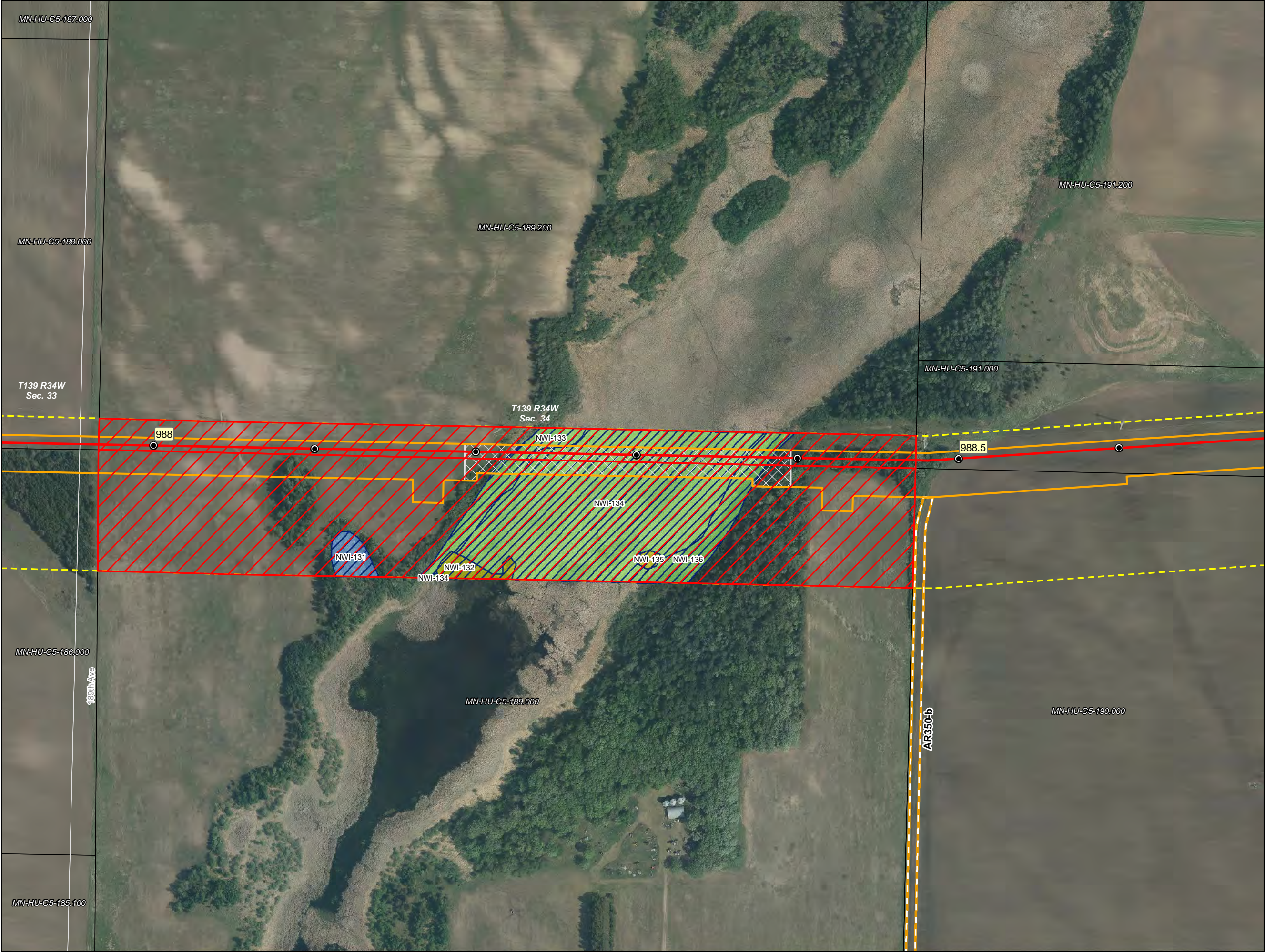
- Wetlands**
- | | |
|--------------------------|--------------|
| Field Delineated Wetland | NWI Wetlands |
| PEM | PEM |
| PFO | PFO |
| PSS | PSS |
| PUB | PUB |
- Waterbodies**
- Field Delineated Waterbody
 - NHD Waterbody
- NWI Waterbodies**
- Lake/Pond
 - Riverine



Detailed Route Maps
Line 3 Replacement Project

Hubbard County, Minnesota






- Milepost
- Line 3 Centerline
- Construction Workspace
- Access Road
- Haul Road/Corner Improvement
- COE Permit Area
- Survey Corridor
- Field Survey Partially or Not Complete
- Parcel Boundary
- County Boundary
- Section Boundary
- Cathodic Protection
- Valve Location
- Pump Station

Environmental Field Data

- Wetlands**
- | Field Delineated Wetland | NWI Wetlands |
|--------------------------|--------------|
| PEM | PEM |
| PFO | PFO |
| PSS | PSS |
| PUB | PUB |
- Waterbodies**
- Field Delineated Waterbody
 - NHD Waterbody
- NWI Waterbodies**
- Lake/Pond
 - Riverine



Detailed Route Maps
Line 3 Replacement Project
Hubbard County, Minnesota






- Milepost
- Line 3 Centerline
- Construction Workspace
- Access Road
- Haul Road/Corner Improvement
- COE Permit Area
- Survey Corridor
- Field Survey Partially or Not Complete
- Parcel Boundary
- County Boundary
- Section Boundary
- Cathodic Protection
- Valve Location
- Pump Station

Environmental Field Data

- Wetlands**
- | | |
|--------------------------|--------------|
| Field Delineated Wetland | NWI Wetlands |
| PEM | PEM |
| PFO | PFO |
| PSS | PSS |
| PUB | PUB |
- Waterbodies**
- Field Delineated Waterbody
 - NHD Waterbody
- NWI Waterbodies**
- Lake/Pond
 - Riverine

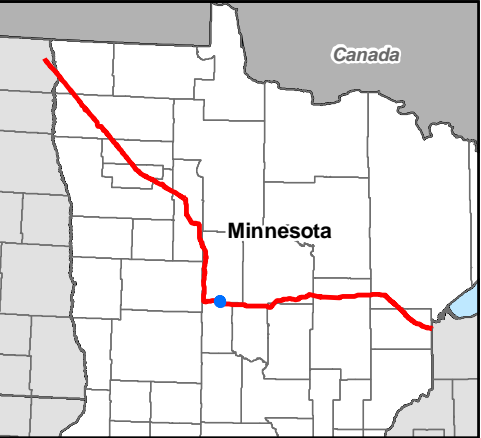


Detailed Route Maps

Line 3 Replacement Project

Hubbard County, Minnesota

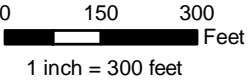




- Milepost
- Line 3 Centerline
- Construction Workspace
- Access Road
- Haul Road/Corner Improvement
- COE Permit Area
- Survey Corridor
- Field Survey Partially or Not Complete
- Parcel Boundary
- County Boundary
- Section Boundary
- Cathodic Protection
- Valve Location
- Pump Station

Environmental Field Data

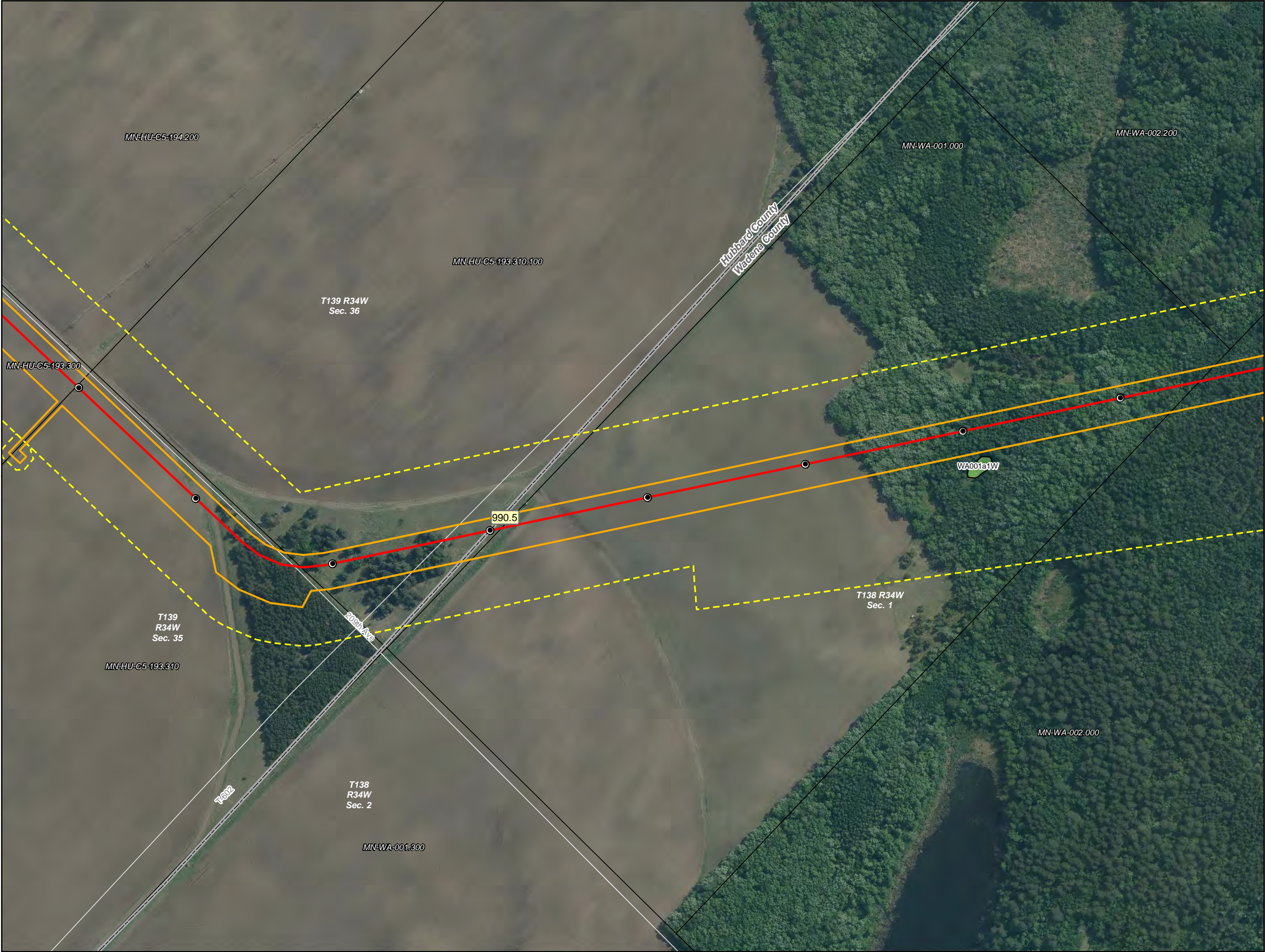
- Wetlands**
- | | |
|--------------------------|--------------|
| Field Delineated Wetland | NWI Wetlands |
| PEM | PEM |
| PFO | PFO |
| PSS | PSS |
| PUB | PUB |
- Waterbodies**
- Field Delineated Waterbody
 - NHD Waterbody
- NWI Waterbodies
- Lake/Pond
 - Riverine



Detailed Route Maps
Line 3 Replacement Project

Hubbard County, Minnesota



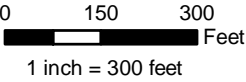


- Milepost
- Line 3 Centerline
- Construction Workspace
- Access Road
- Haul Road/Corner Improvement
- COE Permit Area
- Survey Corridor
- Field Survey Partially or Not Complete
- Parcel Boundary
- County Boundary
- Section Boundary
- Cathodic Protection
- Valve Location
- Pump Station

Environmental Field Data

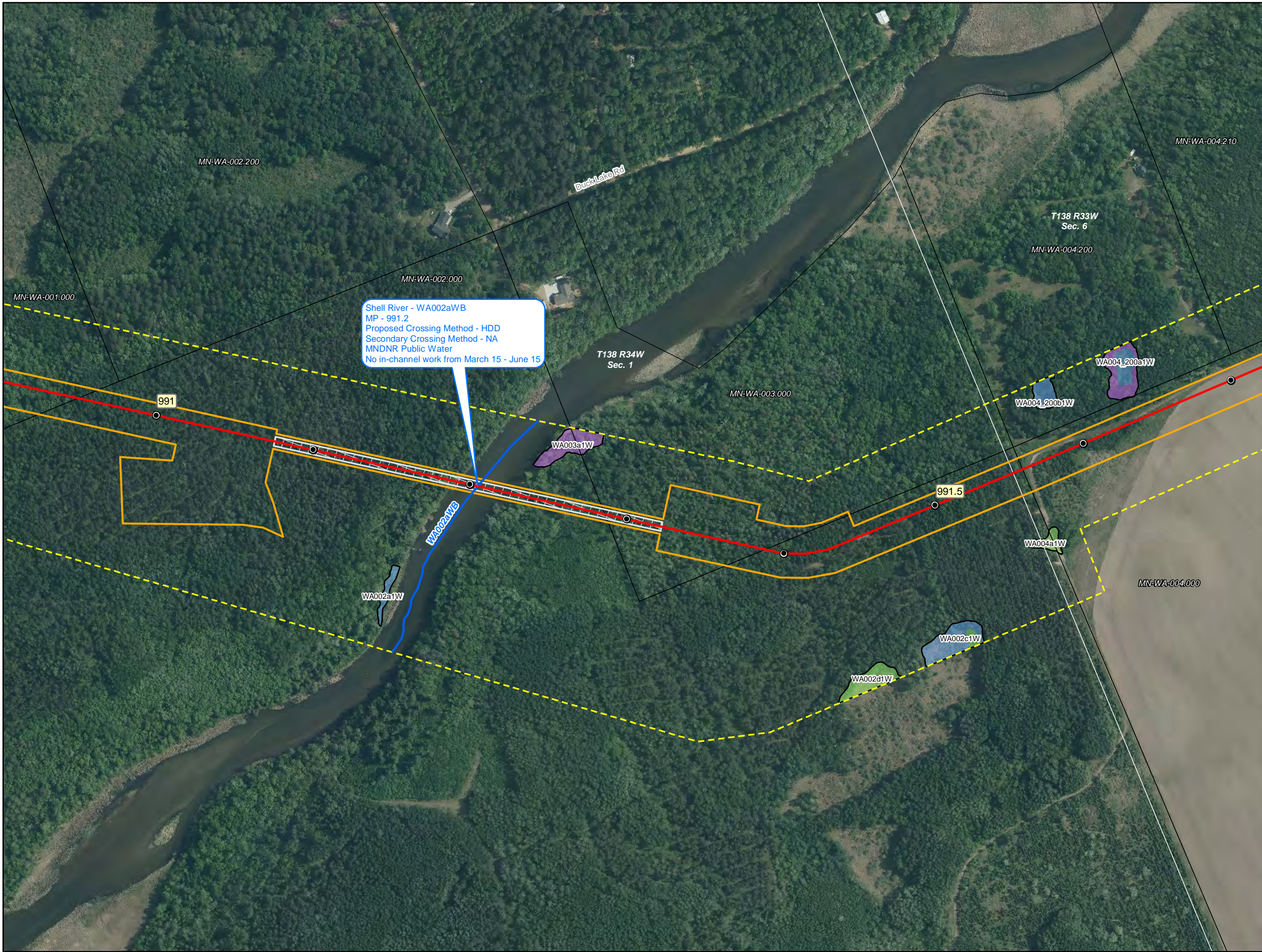
- Wetlands**
- | | |
|--------------------------|--------------|
| Field Delineated Wetland | NWI Wetlands |
| PEM | PEM |
| PFO | PFO |
| PSS | PSS |
| PUB | PUB |

- Waterbodies**
- Field Delineated Waterbody
 - NHD Waterbody
 - NWI Waterbodies
 - Lake/Pond
 - Riverine




Detailed Route Maps
Line 3 Replacement Project
Hubbard and Wadena Counties, Minnesota





- Milepost
- Line 3 Centerline
- Construction Workspace
- Access Road
- Haul Road/Corner Improvement
- COE Permit Area
- Survey Corridor
- Field Survey Partially or Not Complete
- Parcel Boundary
- County Boundary
- Section Boundary
- Cathodic Protection
- Valve Location
- Pump Station

- Environmental Field Data**
- Wetlands**
- | | |
|--------------------------|--------------|
| Field Delineated Wetland | NWI Wetlands |
| PEM | PEM |
| PFO | PFO |
| PSS | PSS |
| PUB | PUB |
- Waterbodies**
- Field Delineated Waterbody
 - NHD Waterbody
 - NWI Waterbodies
 - Lake/Pond
 - Riverine



Detailed Route Maps

Line 3 Replacement Project

Wadena County, Minnesota




Source: Z:\Client\E_Hlenbroge\Line_3_Full_Replacement\Permitting\Federal\COE\2019_11\Figures\3_MN_COE_Alignment_Sheets_RevX.mxd



- Milepost
- Line 3 Centerline
- Construction Workspace
- Access Road
- Haul Road/Corner Improvement
- COE Permit Area
- Survey Corridor
- Field Survey Partially or Not Complete
- Parcel Boundary
- County Boundary
- Section Boundary
- Cathodic Protection
- Valve Location
- Pump Station

Environmental Field Data

- Wetlands**
- | Field Delineated Wetland | NWI Wetlands |
|--------------------------|--------------|
| PEM | PEM |
| PFO | PFO |
| PSS | PSS |
| PUB | PUB |
- Waterbodies**
- Field Delineated Waterbody
 - NHD Waterbody
- NWI Waterbodies**
- Lake/Pond
 - Riverine



Detailed Route Maps
Line 3 Replacement Project
Wadena County, Minnesota






- Milepost
- Line 3 Centerline
- Construction Workspace
- Access Road
- Haul Road/Corner Improvement
- COE Permit Area
- Survey Corridor
- Field Survey Partially or Not Complete
- Parcel Boundary
- County Boundary
- Section Boundary
- Cathodic Protection
- Valve Location
- Pump Station

Environmental Field Data

- Wetlands**
- | Field Delineated Wetland | NWI Wetlands |
|--------------------------|--------------|
| PEM | PEM |
| PFO | PFO |
| PSS | PSS |
| PUB | PUB |
- Waterbodies**
- Field Delineated Waterbody
 - NHD Waterbody
- NWI Waterbodies**
- Lake/Pond
 - Riverine

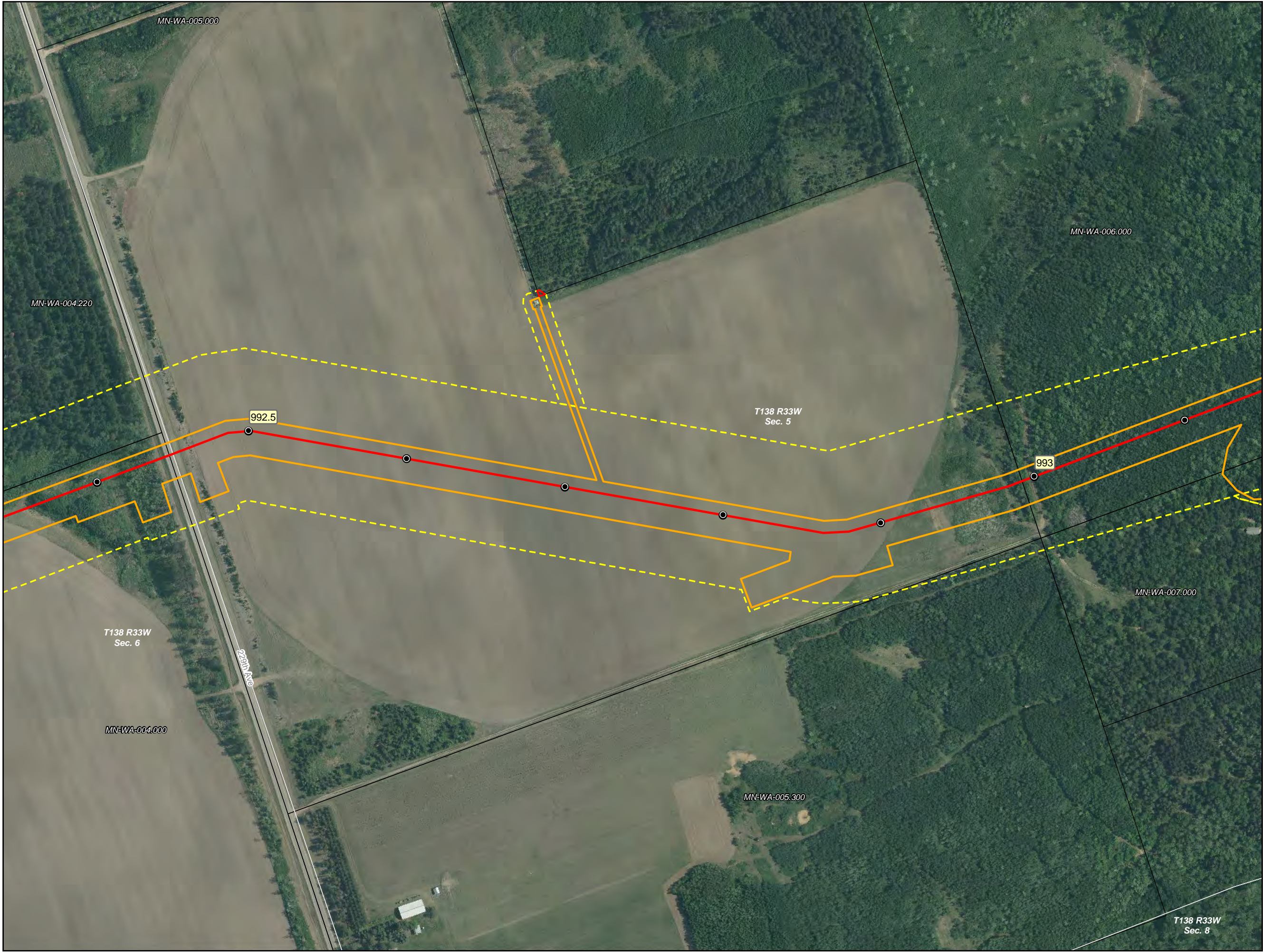


Detailed Route Maps

Line 3 Replacement Project

Wadena County, Minnesota






- Milepost
- Line 3 Centerline
- Construction Workspace
- Access Road
- Haul Road/Corner Improvement
- COE Permit Area
- Survey Corridor
- Field Survey Partially or Not Complete
- Parcel Boundary
- County Boundary
- Section Boundary
- Cathodic Protection
- Valve Location
- Pump Station

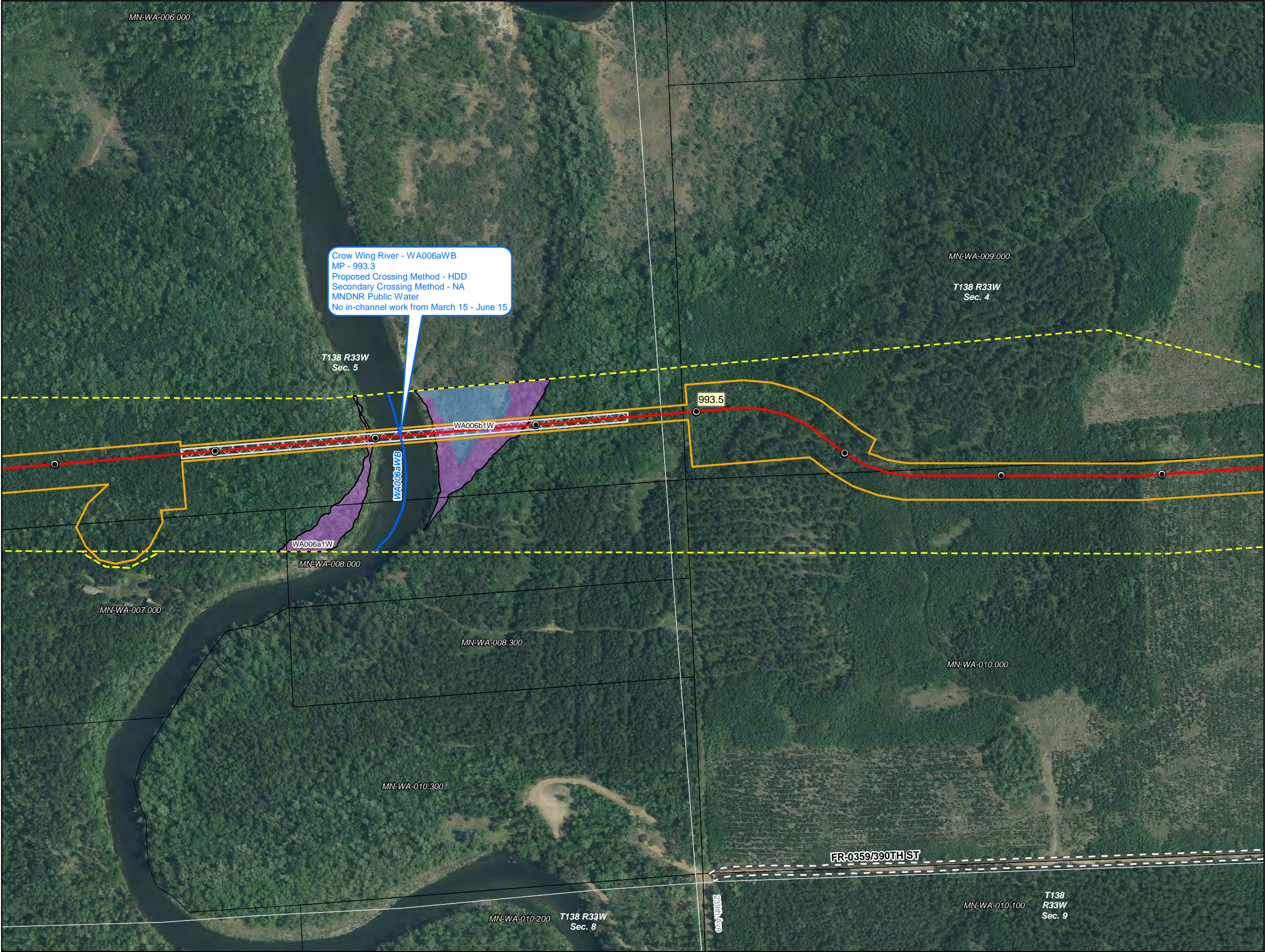
Environmental Field Data

- Wetlands**
- | | |
|--------------------------|--------------|
| Field Delineated Wetland | NWI Wetlands |
| PEM | PEM |
| PFO | PFO |
| PSS | PSS |
| PUB | PUB |
- Waterbodies**
- Field Delineated Waterbody
 - NHD Waterbody
- NWI Waterbodies**
- Lake/Pond
 - Riverine



Detailed Route Maps
Line 3 Replacement Project
Wadena County, Minnesota






- Milepost
- Line 3 Centerline
- Construction Workspace
- Access Road
- Haul Road/Corner Improvement
- COE Permit Area
- Survey Corridor
- Field Survey Partially or Not Complete
- Parcel Boundary
- County Boundary
- Section Boundary
- Cathodic Protection
- Valve Location
- Pump Station

Environmental Field Data

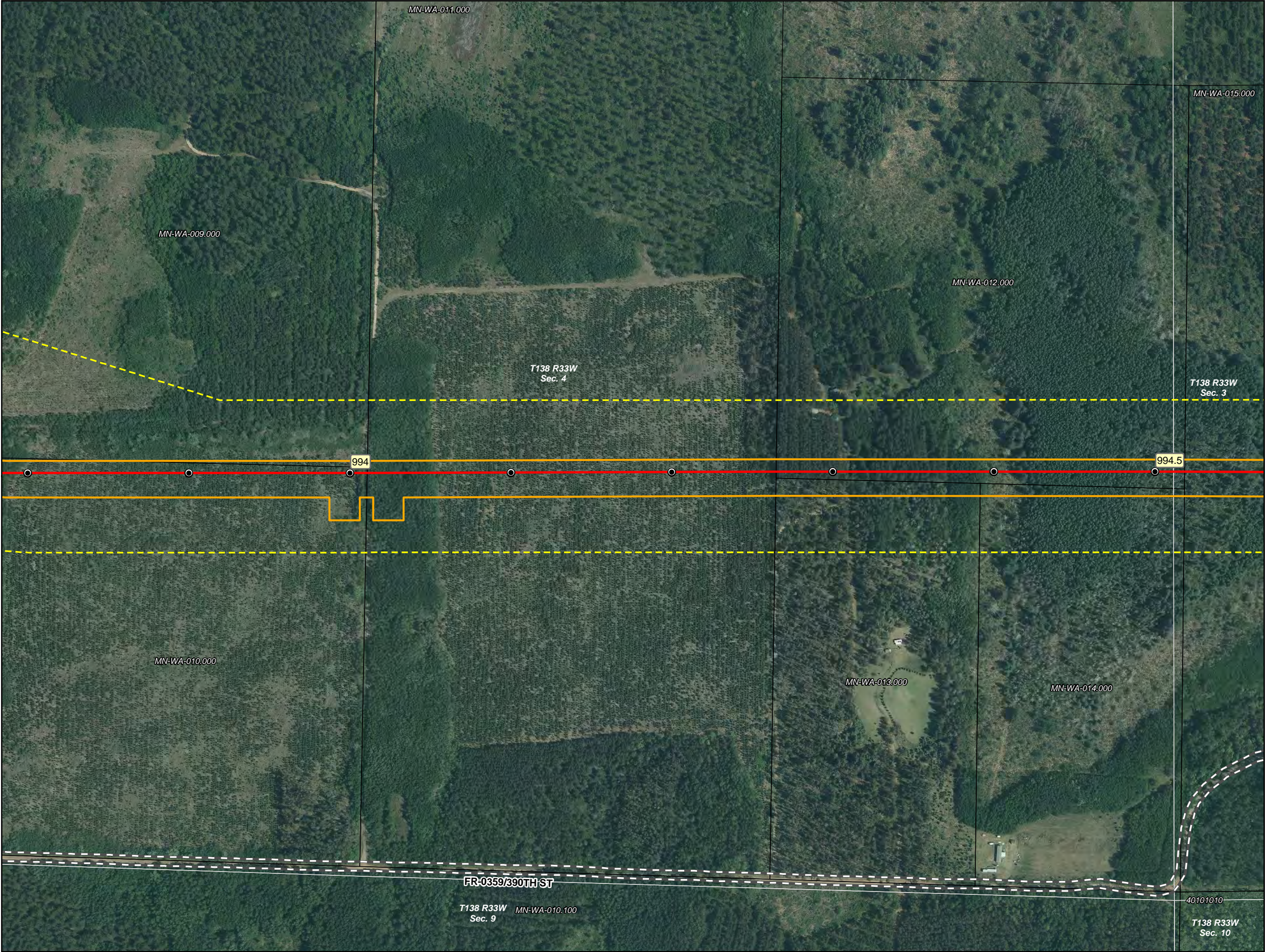
Wetlands	
Field Delineated Wetland	NWI Wetlands
PEM	PEM
PFO	PFO
PSS	PSS
PUB	PUB

- Waterbodies**
- Field Delineated Waterbody
 - NHD Waterbody
 - NWI Waterbodies
 - Lake/Pond
 - Riverine



Detailed Route Maps
Line 3 Replacement Project
Wadena County, Minnesota






- Milepost
- Line 3 Centerline
- Construction Workspace
- Access Road
- Haul Road/Corner Improvement
- COE Permit Area
- Survey Corridor
- Field Survey Partially or Not Complete
- Parcel Boundary
- County Boundary
- Section Boundary
- Cathodic Protection
- Valve Location
- Pump Station

Environmental Field Data

- Wetlands**
- | | |
|--------------------------|--------------|
| Field Delineated Wetland | NWI Wetlands |
| PEM | PEM |
| PFO | PFO |
| PSS | PSS |
| PUB | PUB |
- Waterbodies**
- Field Delineated Waterbody
 - NHD Waterbody
- NWI Waterbodies**
- Lake/Pond
 - Riverine

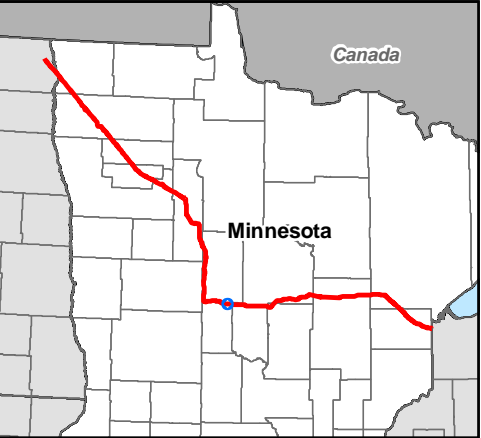
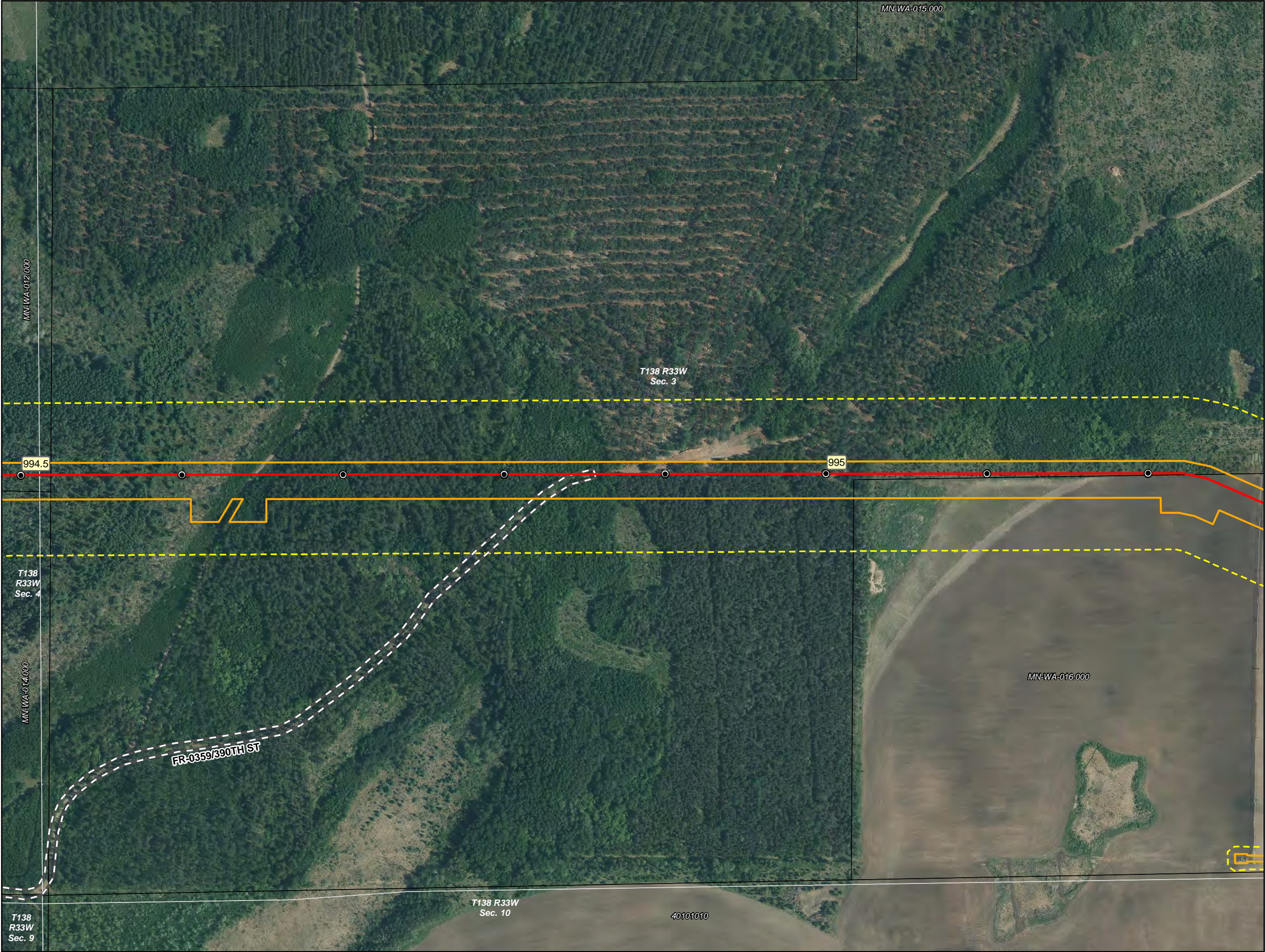


Detailed Route Maps

Line 3 Replacement Project

Wadena County, Minnesota






- Milepost
- Line 3 Centerline
- Construction Workspace
- Access Road
- Haul Road/Corner Improvement
- COE Permit Area
- Survey Corridor
- Field Survey Partially or Not Complete
- Parcel Boundary
- County Boundary
- Section Boundary
- Cathodic Protection
- Valve Location
- Pump Station

Environmental Field Data

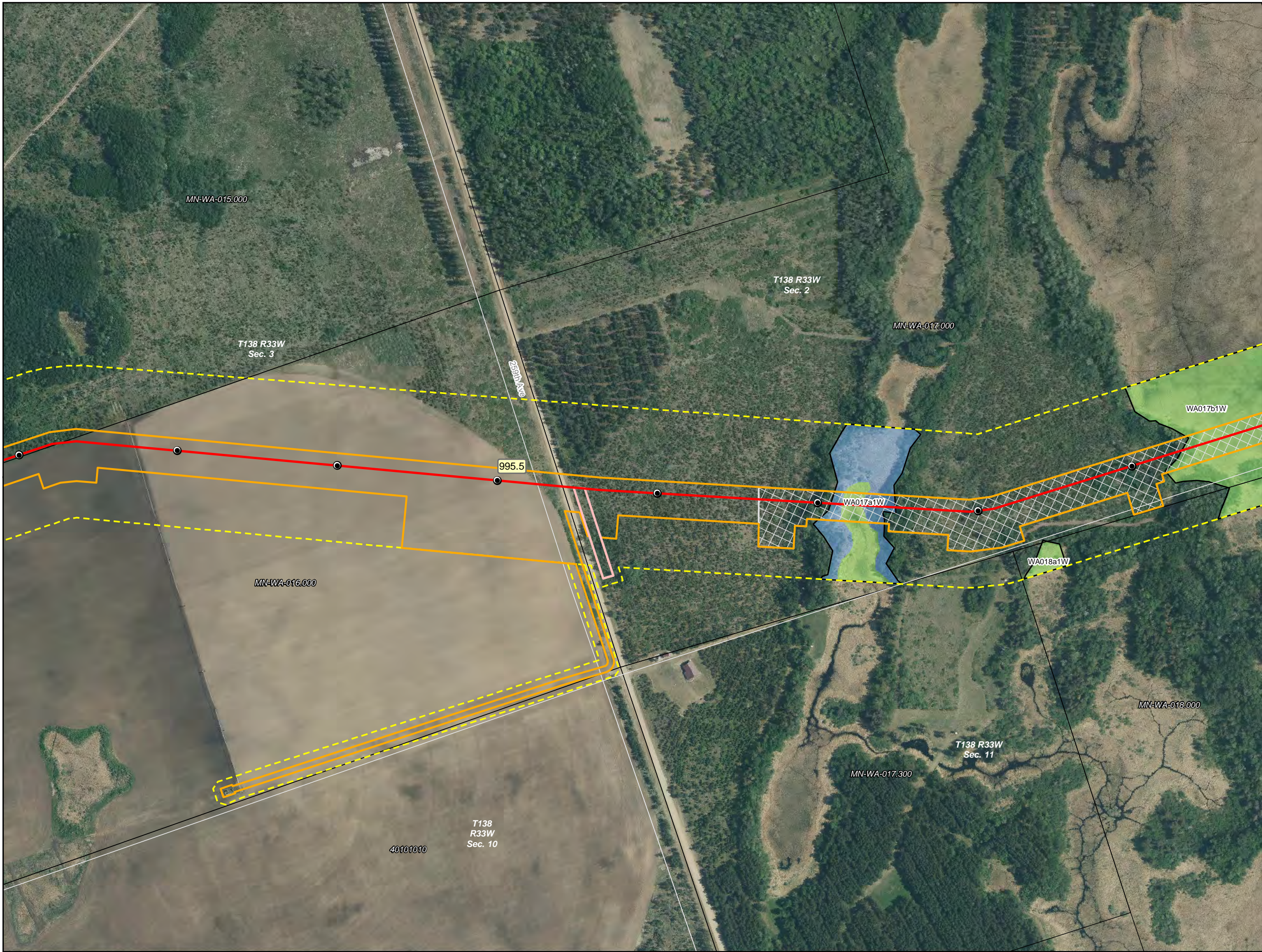
- Wetlands**
- | Field Delineated Wetland | NWI Wetlands |
|--------------------------|--------------|
| PEM | PEM |
| PFO | PFO |
| PSS | PSS |
| PUB | PUB |
- Waterbodies**
- Field Delineated Waterbody
 - NHD Waterbody
- NWI Waterbodies**
- Lake/Pond
 - Riverine



Detailed Route Maps
Line 3 Replacement Project

Wadena County, Minnesota






- Milepost
- Line 3 Centerline
- Construction Workspace
- Access Road
- Haul Road/Corner Improvement
- COE Permit Area
- Survey Corridor
- Field Survey Partially or Not Complete
- Parcel Boundary
- County Boundary
- Section Boundary
- Cathodic Protection
- Valve Location
- Pump Station

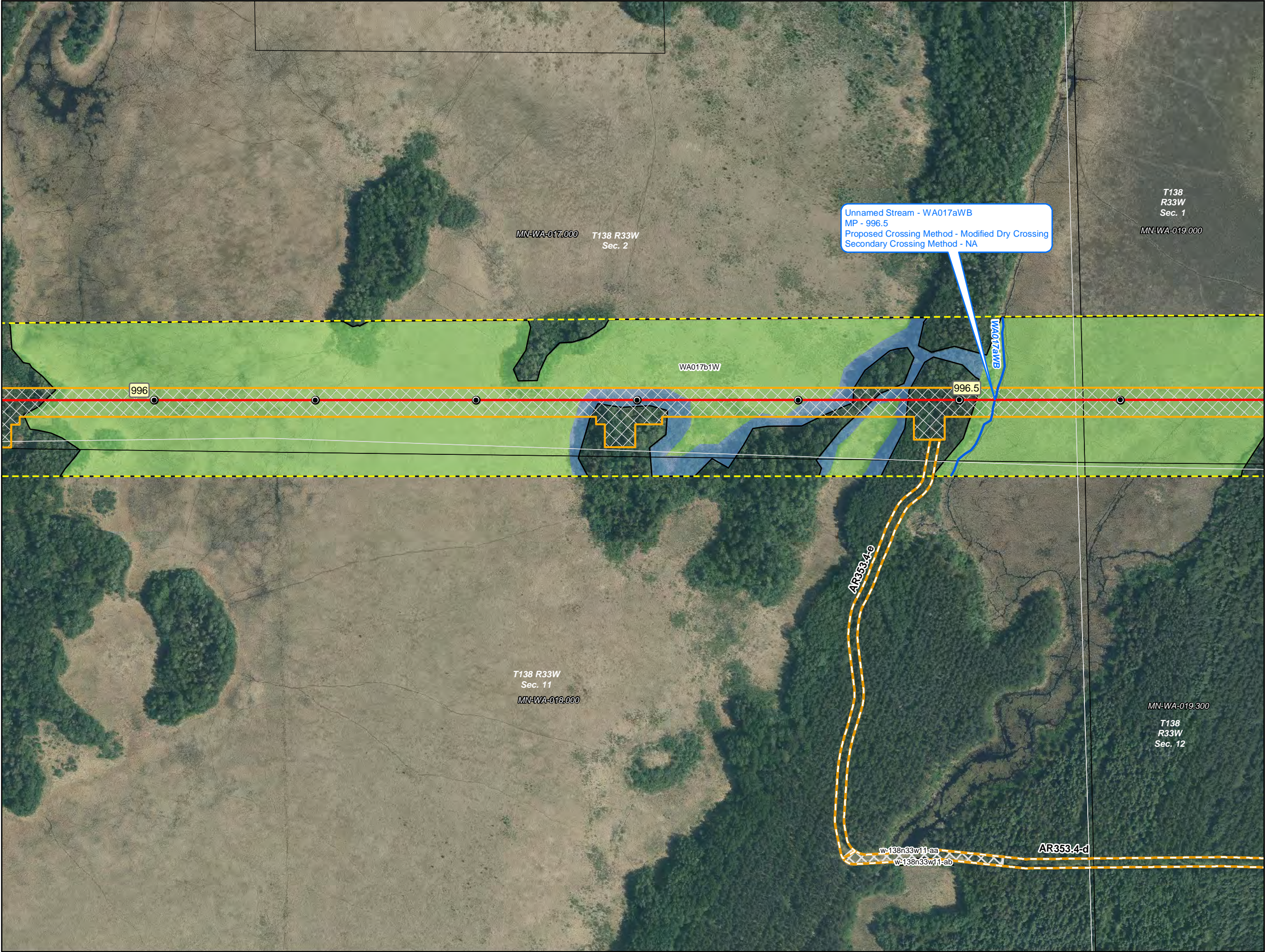
Environmental Field Data

- Wetlands**
- | Field Delineated Wetland | NWI Wetlands |
|--------------------------|--------------|
| PEM | PEM |
| PFO | PFO |
| PSS | PSS |
| PUB | PUB |
- Waterbodies**
- Field Delineated Waterbody
 - NHD Waterbody
- NWI Waterbodies**
- Lake/Pond
 - Riverine



Detailed Route Maps
Line 3 Replacement Project
Wadena County, Minnesota





- Milepost
- Line 3 Centerline
- Construction Workspace
- Access Road
- Haul Road/Corner Improvement
- COE Permit Area
- Survey Corridor
- Field Survey Partially or Not Complete
- Parcel Boundary
- County Boundary
- Section Boundary
- Cathodic Protection
- Valve Location
- Pump Station

Environmental Field Data

Wetlands


Field Delineated Wetland	NWI Wetlands
PEM	PEM
PFO	PFO
PSS	PSS
PUB	PUB

Waterbodies

- Field Delineated Waterbody
- NHD Waterbody

NWI Waterbodies

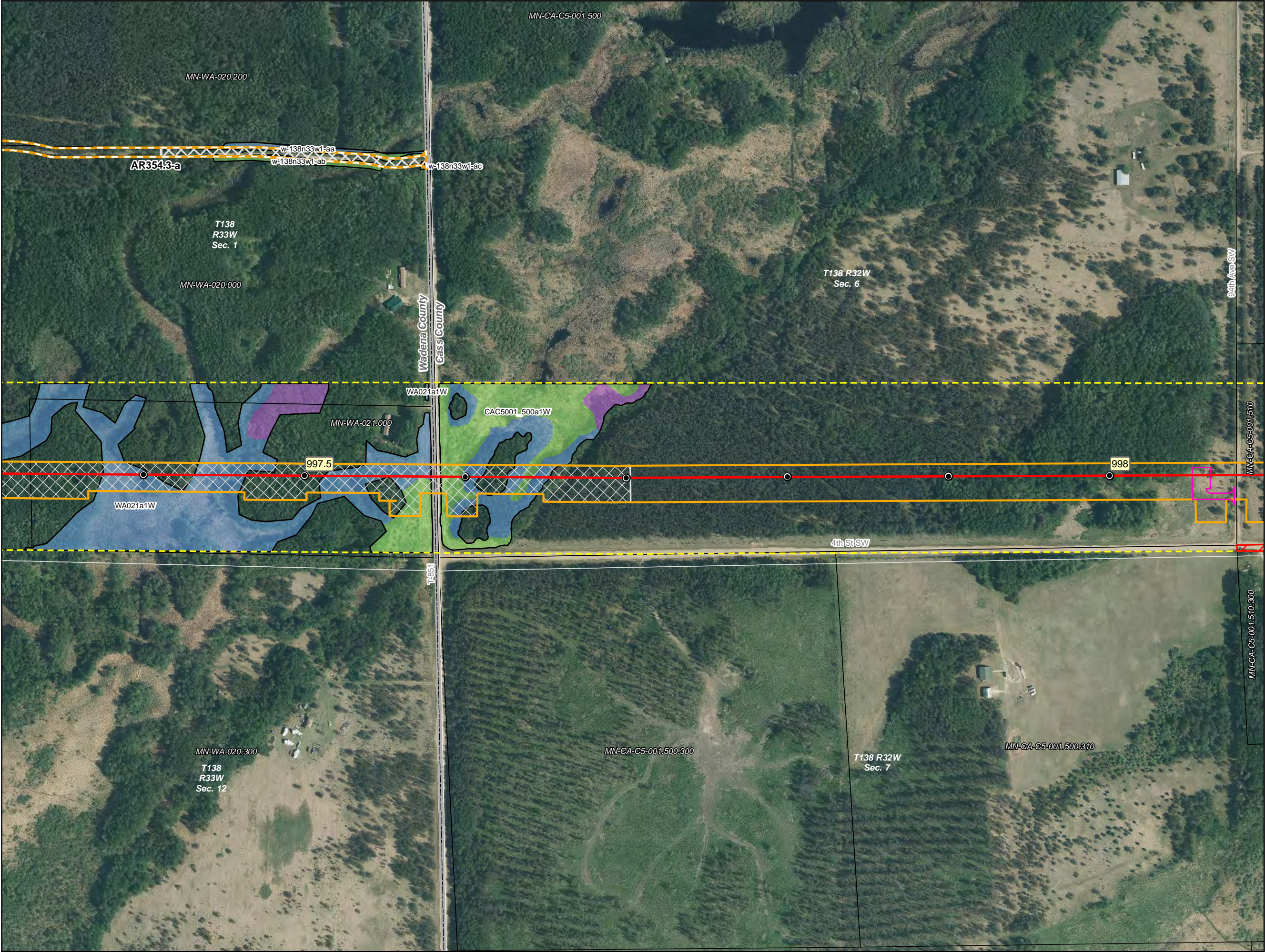
- Lake/Pond
- Riverine



Detailed Route Maps


Line 3 Replacement Project

Wadena County, Minnesota



- Milepost
- Line 3 Centerline
- Construction Workspace
- Access Road
- Haul Road/Corner Improvement
- COE Permit Area
- Survey Corridor
- Field Survey Partially or Not Complete
- Parcel Boundary
- County Boundary
- Section Boundary
- Cathodic Protection
- Valve Location
- Pump Station

- Environmental Field Data**
- Wetlands**
- | | |
|--------------------------|--------------|
| Field Delineated Wetland | NWI Wetlands |
| PEM | PEM |
| PFO | PFO |
| PSS | PSS |
| PUB | PUB |
- Waterbodies**
- Field Delineated Waterbody
 - NHD Waterbody
- NWI Waterbodies**
- Lake/Pond
 - Riverine

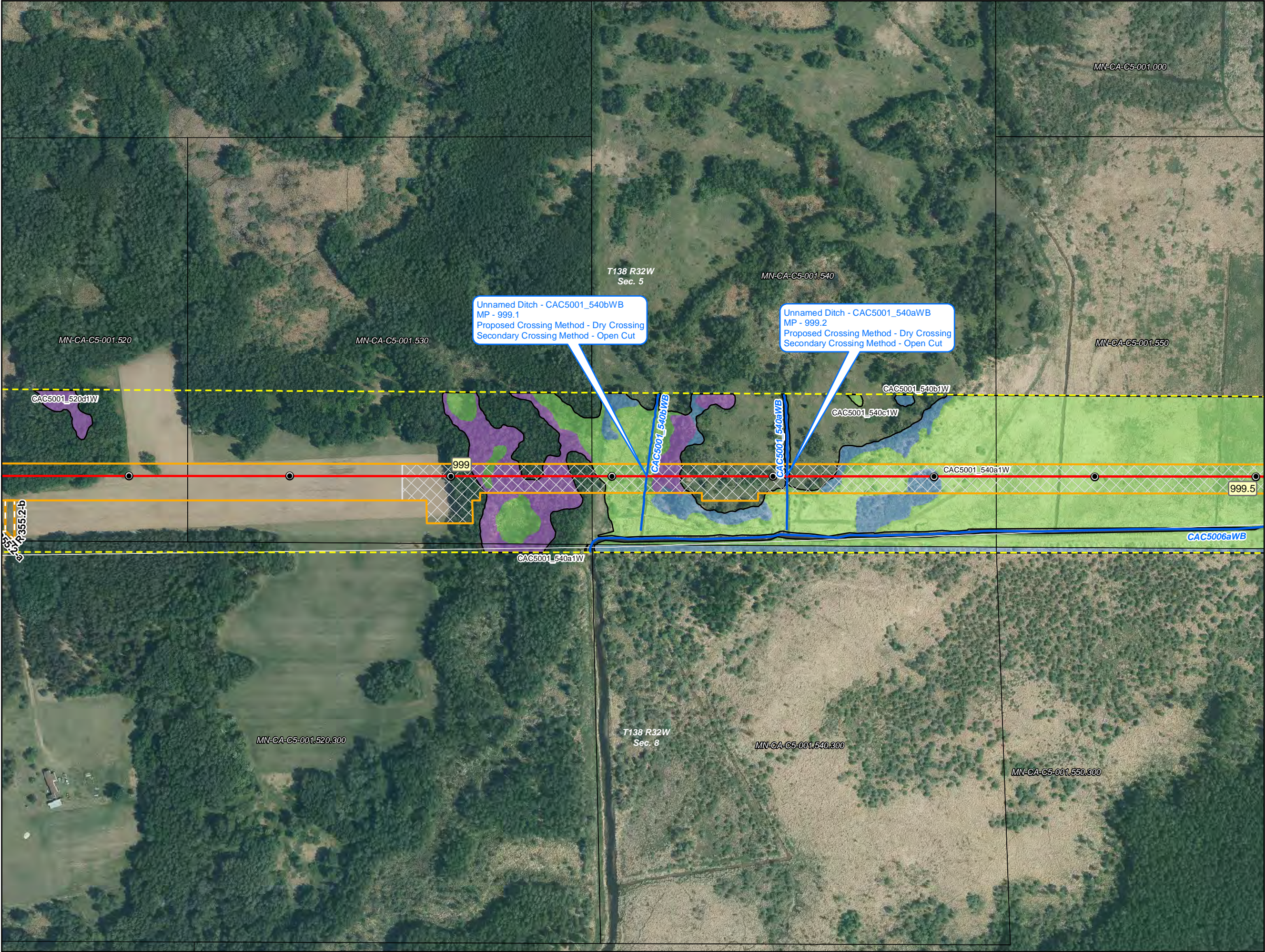


Detailed Route Maps

Line 3 Replacement Project

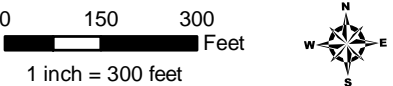
Wadena and Cass Counties, Minnesota





- Milepost
- Line 3 Centerline
- Construction Workspace
- Access Road
- Haul Road/Corner Improvement
- COE Permit Area
- Survey Corridor
- Field Survey Partially or Not Complete
- Parcel Boundary
- County Boundary
- Section Boundary
- Cathodic Protection
- Valve Location
- Pump Station

Environmental Field Data	
Wetlands	
Field Delineated Wetland	NWI Wetlands
PEM	PEM
PFO	PFO
PSS	PSS
PUB	PUB
Waterbodies	
Field Delineated Waterbody	
NHD Waterbody	
NWI Waterbodies	
Lake/Pond	
Riverine	

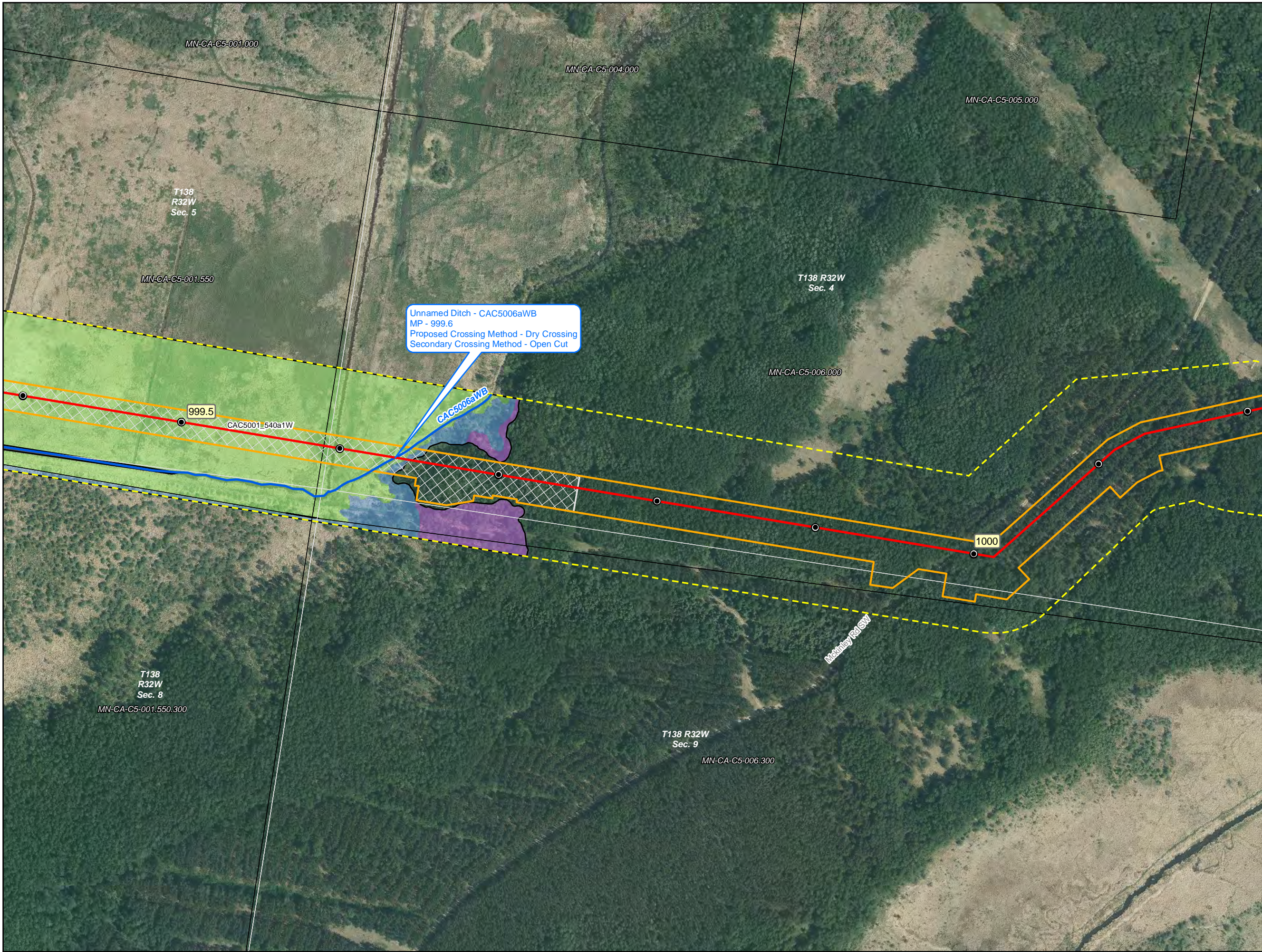


Detailed Route Maps

Line 3 Replacement Project

Cass County, Minnesota






- Milepost
- Line 3 Centerline
- Construction Workspace
- Access Road
- Haul Road/Corner Improvement
- COE Permit Area
- Survey Corridor
- Field Survey Partially or Not Complete
- Parcel Boundary
- County Boundary
- Section Boundary
- Cathodic Protection
- Valve Location
- Pump Station

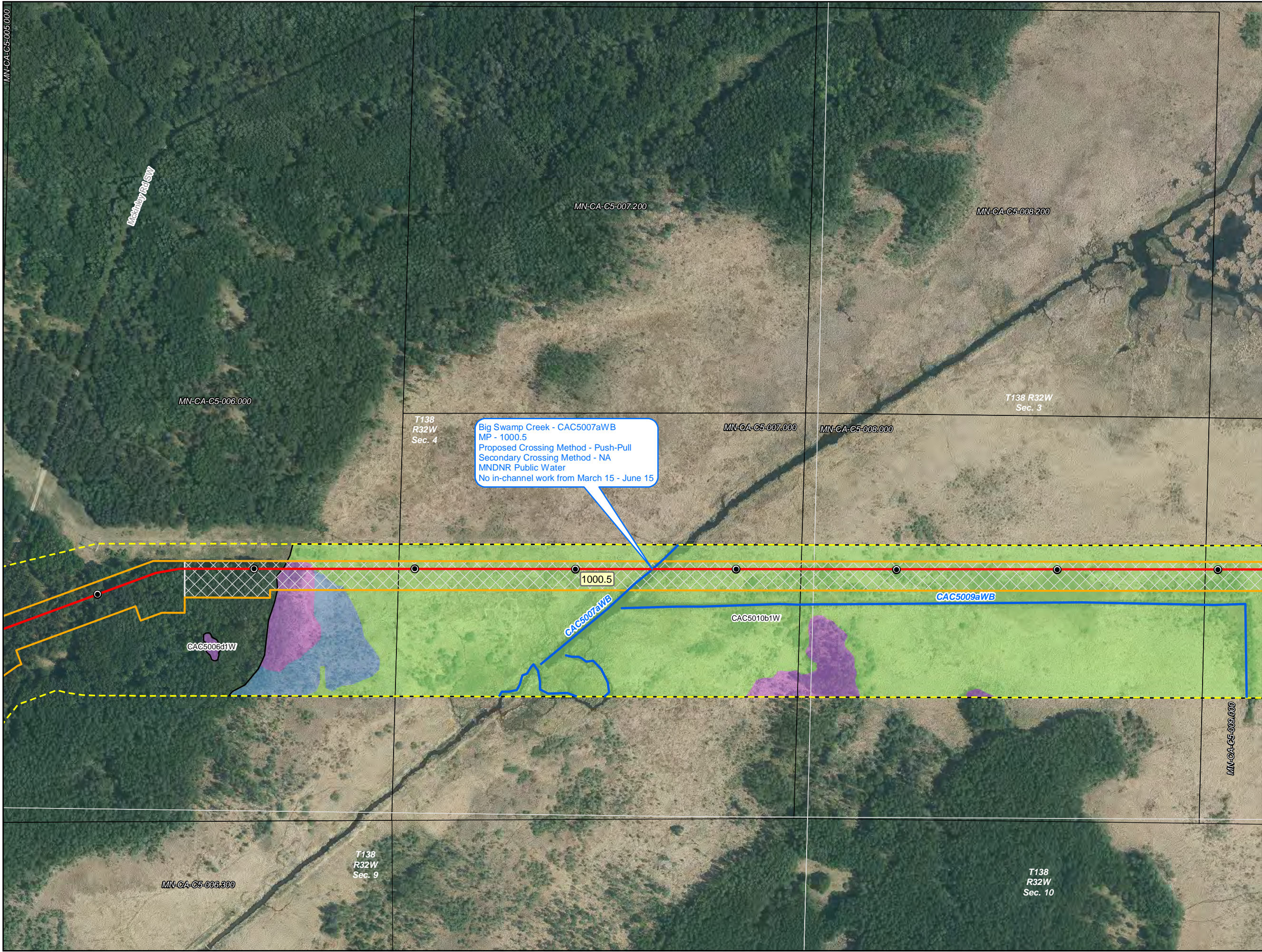
Environmental Field Data

- Wetlands**
- | | |
|--------------------------|--------------|
| Field Delineated Wetland | NWI Wetlands |
| PEM | PEM |
| PFO | PFO |
| PSS | PSS |
| PUB | PUB |
- Waterbodies**
- Field Delineated Waterbody
 - NHD Waterbody
- NWI Waterbodies**
- Lake/Pond
 - Riverine



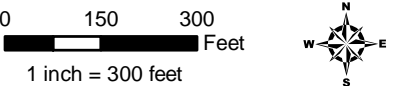
Detailed Route Maps
Line 3 Replacement Project
Cass County, Minnesota





- Milepost
- Line 3 Centerline
- Construction Workspace
- Access Road
- Haul Road/Corner Improvement
- COE Permit Area
- Survey Corridor
- Field Survey Partially or Not Complete
- Parcel Boundary
- County Boundary
- Section Boundary
- Cathodic Protection
- Valve Location
- Pump Station

- Environmental Field Data**
- Wetlands**
- | | |
|--------------------------|--------------|
| Field Delineated Wetland | NWI Wetlands |
| PEM | PEM |
| PFO | PFO |
| PSS | PSS |
| PUB | PUB |
- Waterbodies**
- Field Delineated Waterbody
 - NHD Waterbody
 - NWI Waterbodies
 - Lake/Pond
 - Riverine

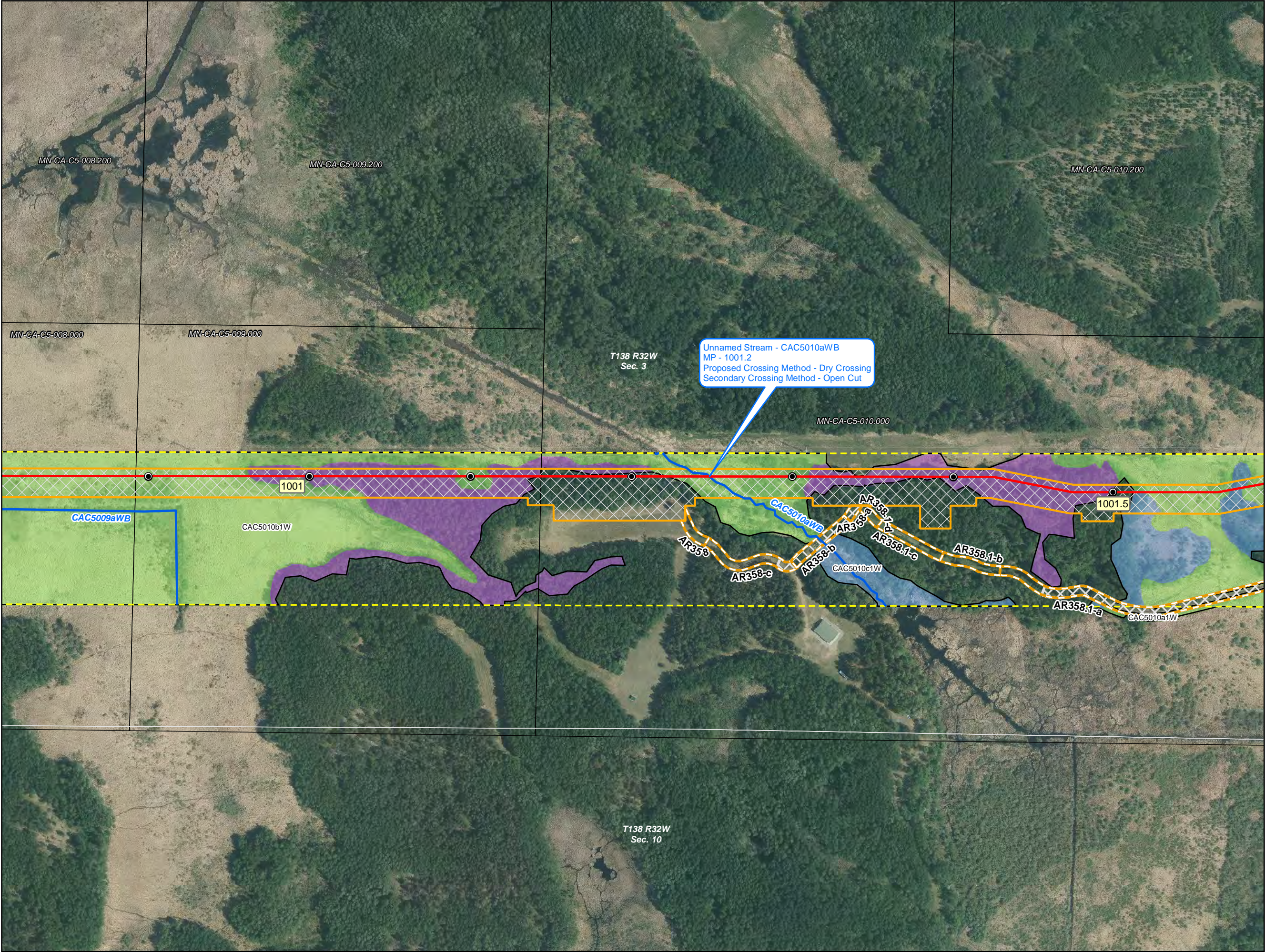


Detailed Route Maps

Line 3 Replacement Project

Cass County, Minnesota





- Milepost
- Line 3 Centerline
- Construction Workspace
- Access Road
- Haul Road/Corner Improvement
- COE Permit Area
- Survey Corridor
- Field Survey Partially or Not Complete
- Parcel Boundary
- County Boundary
- Section Boundary
- Cathodic Protection
- Valve Location
- Pump Station

Environmental Field Data

Wetlands

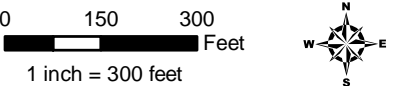
Field Delineated Wetland	NWI Wetlands
PEM	PEM
PFO	PFO
PSS	PSS
PUB	PUB

Waterbodies

- Field Delineated Waterbody
- NHD Waterbody

NWI Waterbodies

- Lake/Pond
- Riverine



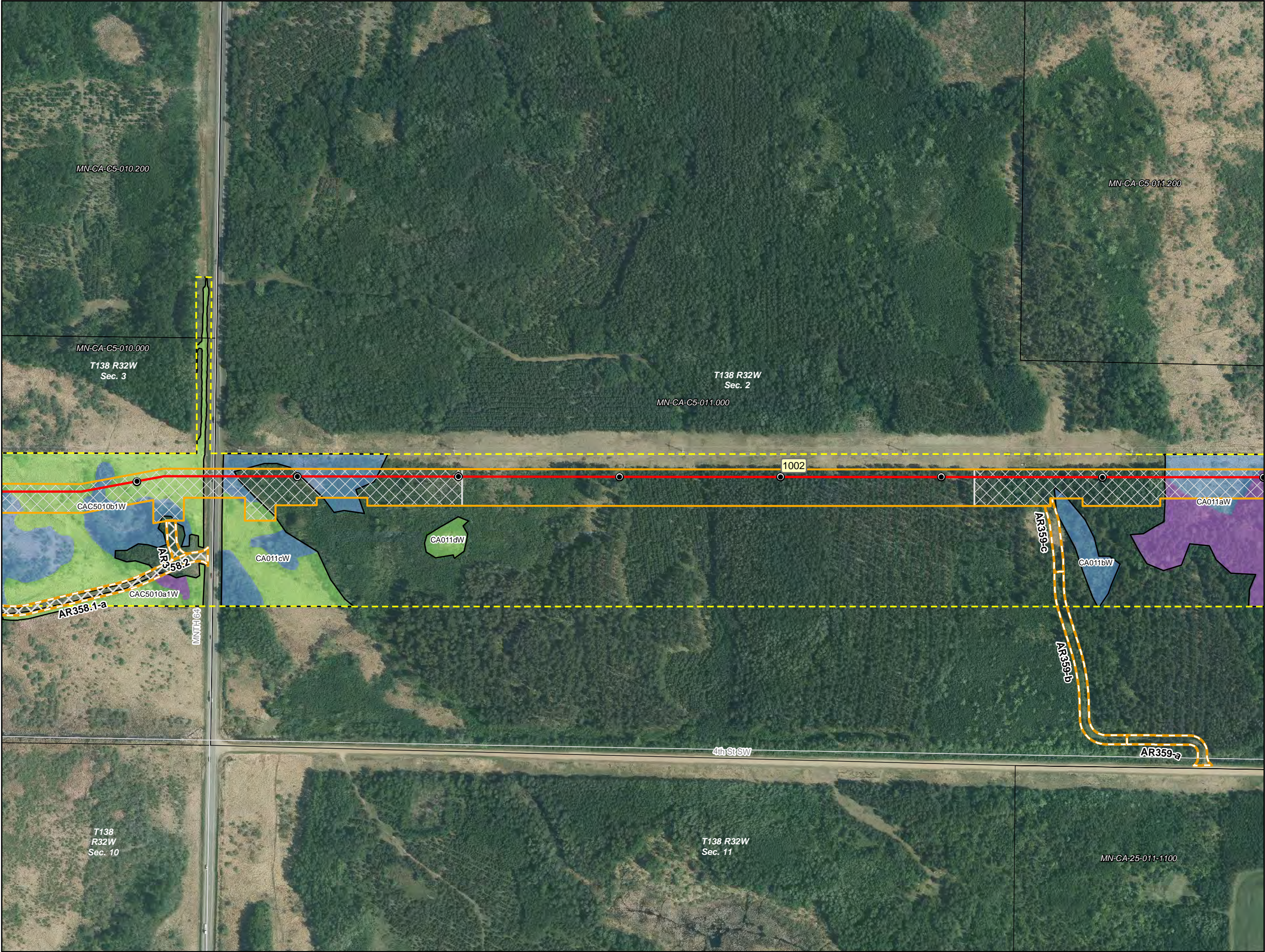
Detailed Route Maps

Line 3 Replacement Project

Cass County, Minnesota



Source: Z:\Client\E_Hlenbroge\Line_3_Full_Replacement\Permitting\Federal\COE\2019_11\Figures\3_MN_COE_Alignment_Sheets_RevX.mxd Date: 11/03/2019



- Milepost
- Line 3 Centerline
- Construction Workspace
- Access Road
- Haul Road/Corner Improvement
- COE Permit Area
- Survey Corridor
- Field Survey Partially or Not Complete
- Parcel Boundary
- County Boundary
- Section Boundary
- Cathodic Protection
- Valve Location
- Pump Station

Environmental Field Data

Wetlands

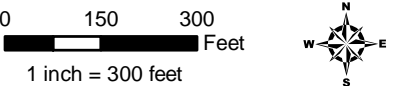
Field Delineated Wetland	NWI Wetlands
PEM	PEM
PFO	PFO
PSS	PSS
PUB	PUB

Waterbodies

- Field Delineated Waterbody
- NHD Waterbody

NWI Waterbodies

- Lake/Pond
- Riverine

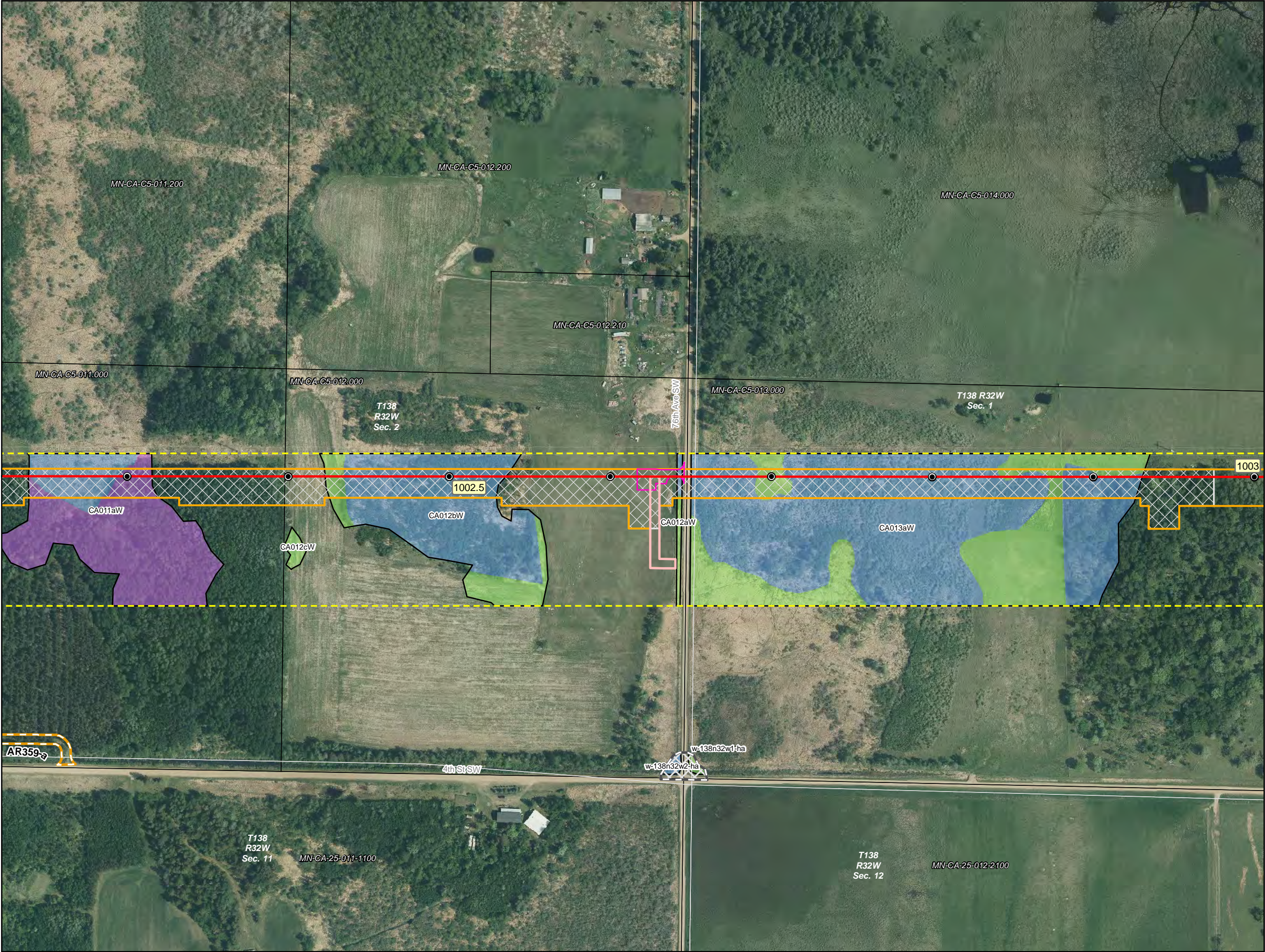


Detailed Route Maps
Line 3 Replacement Project

Cass County, Minnesota




Source: Z:\Client\E_HenbrogLine_3_Full_Replacement\Permitting\Federal\COE\2019_11\Figures\3_MN_COE_Alignment_Sheets_RevX.mxd Date: 11/03/2019



- Milepost
- Line 3 Centerline
- Construction Workspace
- Access Road
- Haul Road/Corner Improvement
- COE Permit Area
- Survey Corridor
- Field Survey Partially or Not Complete
- Parcel Boundary
- County Boundary
- Section Boundary
- Cathodic Protection
- Valve Location
- Pump Station

Environmental Field Data

- Wetlands**
- | | |
|--------------------------|--------------|
| Field Delineated Wetland | NWI Wetlands |
| PEM | PEM |
| PFO | PFO |
| PSS | PSS |
| PUB | PUB |
- Waterbodies**
- Field Delineated Waterbody
 - NHD Waterbody
- NWI Waterbodies
- Lake/Pond
 - Riverine

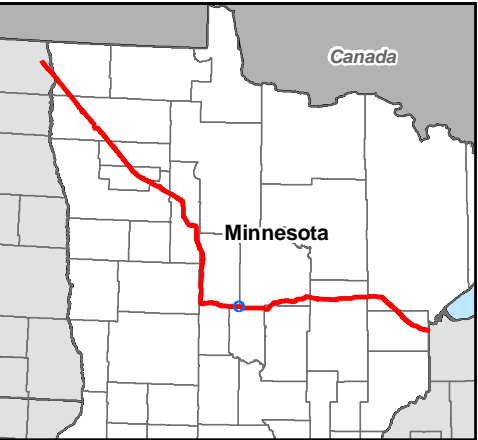
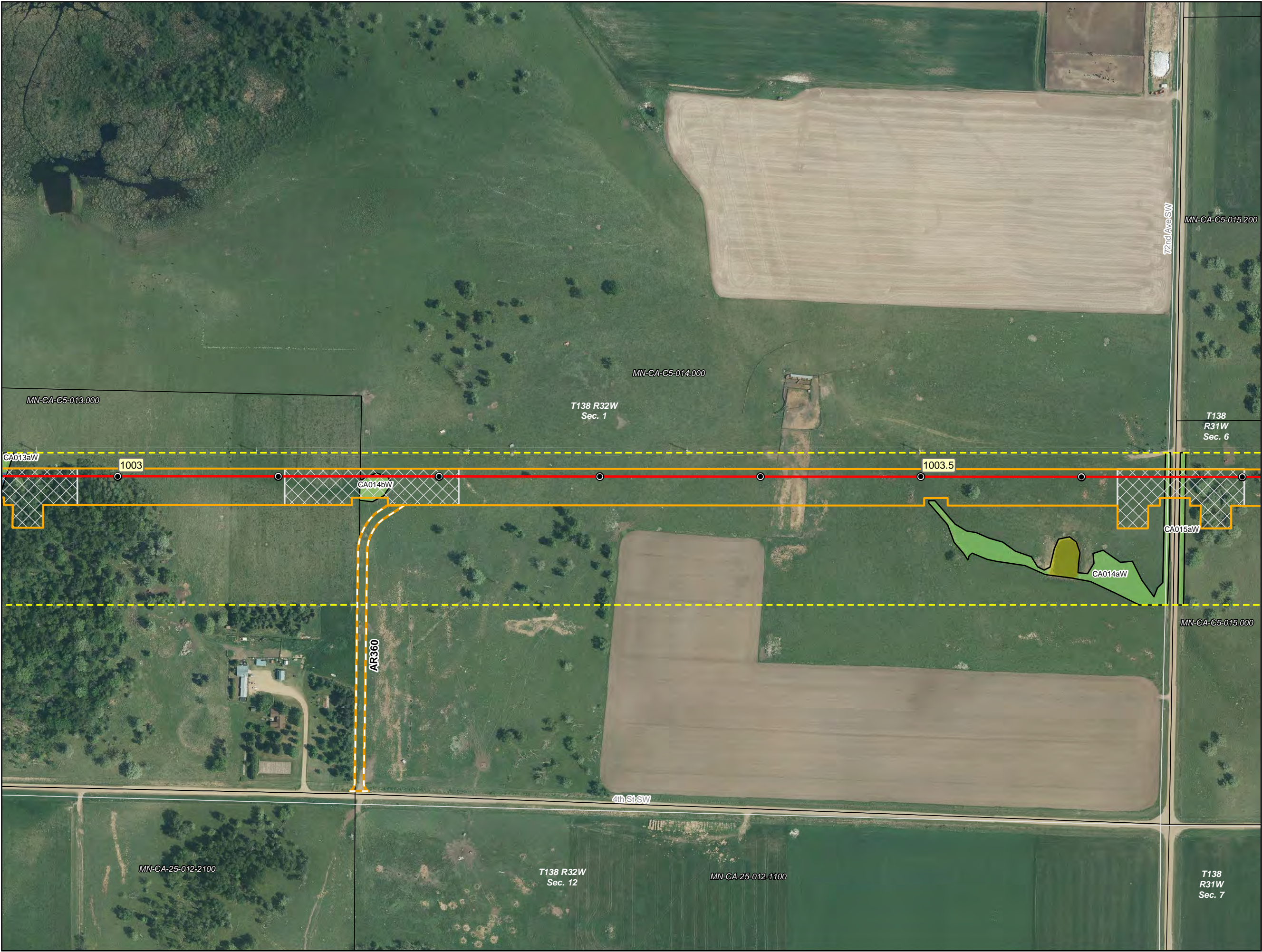


Detailed Route Maps

Line 3 Replacement Project

Cass County, Minnesota






- Milepost
- Line 3 Centerline
- Construction Workspace
- Access Road
- Haul Road/Corner Improvement
- COE Permit Area
- Survey Corridor
- Field Survey Partially or Not Complete
- Parcel Boundary
- County Boundary
- Section Boundary
- Cathodic Protection
- Valve Location
- Pump Station

Environmental Field Data

- Wetlands**
- | Field Delineated Wetland | NWI Wetlands |
|--------------------------|--------------|
| PEM | PEM |
| PFO | PFO |
| PSS | PSS |
| PUB | PUB |
- Waterbodies**
- Field Delineated Waterbody
 - NHD Waterbody
- NWI Waterbodies**
- Lake/Pond
 - Riverine



Detailed Route Maps
Line 3 Replacement Project
Cass County, Minnesota





- Milepost
- Line 3 Centerline
- Construction Workspace
- Access Road
- Haul Road/Corner Improvement
- COE Permit Area
- Survey Corridor
- Field Survey Partially or Not Complete
- Parcel Boundary
- County Boundary
- Section Boundary
- Cathodic Protection
- Valve Location
- Pump Station

Environmental Field Data

Wetlands

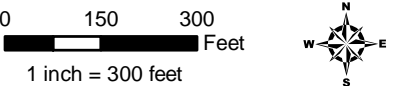
Field Delineated Wetland	NWI Wetlands
PEM	PEM
PFO	PFO
PSS	PSS
PUB	PUB

Waterbodies

- Field Delineated Waterbody
- NHD Waterbody

NWI Waterbodies

- Lake/Pond
- Riverine



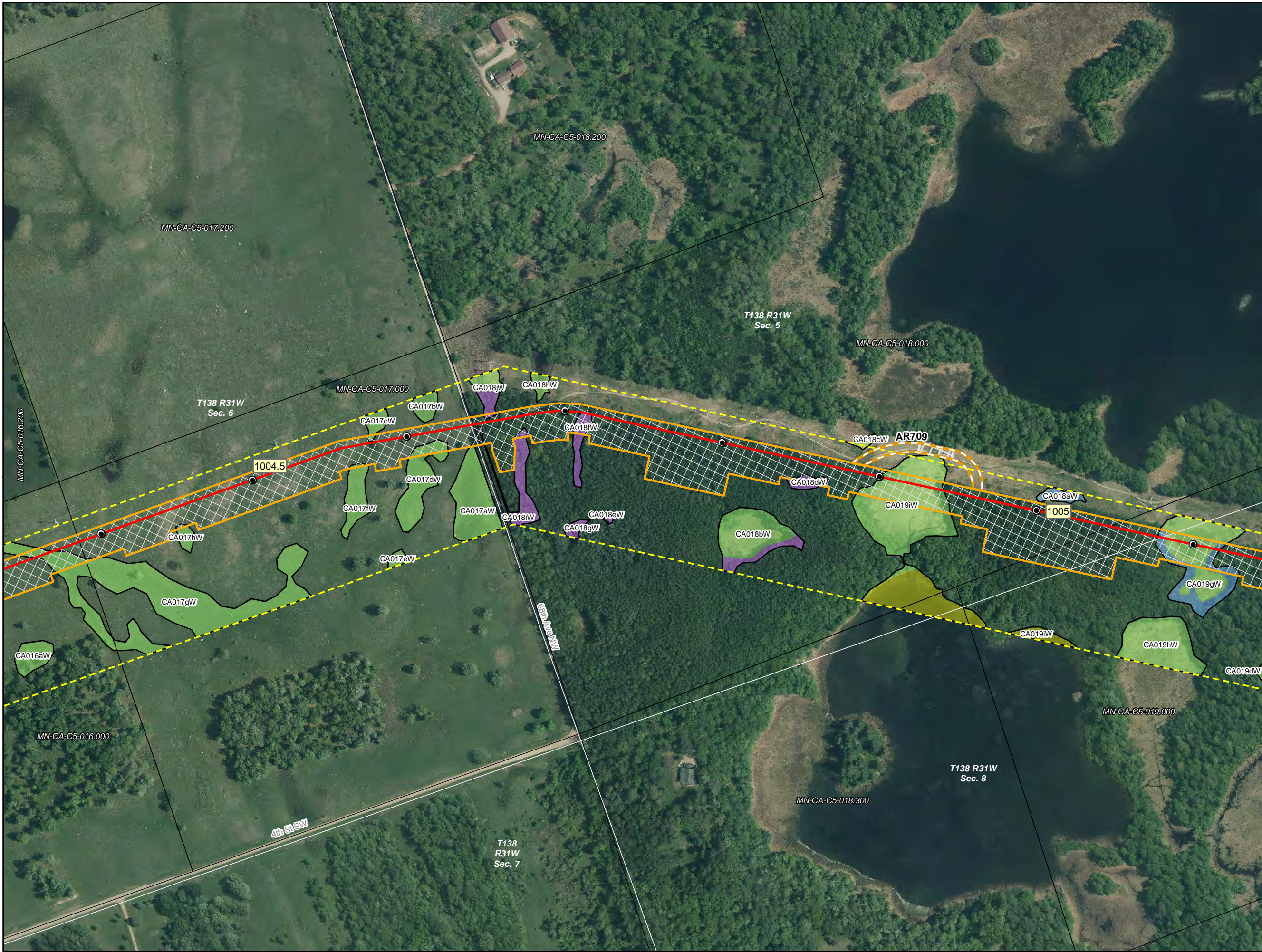
Detailed Route Maps

Line 3 Replacement Project

Cass County, Minnesota



Source: Z:\Client\E_Hlenbroge\Line_3_Full_Replacement\Permitting\Federal\COE\2019_11\Figures\3_MN_COE_Alignment_Sheets_RevX.mxd



- Milepost
- Line 3 Centerline
- Construction Workspace
- Access Road
- Haul Road/Corner Improvement
- COE Permit Area
- Survey Corridor
- Field Survey Partially or Not Complete
- Parcel Boundary
- County Boundary
- Section Boundary
- Cathodic Protection
- Valve Location
- Pump Station

- Environmental Field Data**
- Wetlands**
- | | |
|--------------------------|--------------|
| Field Delineated Wetland | NWI Wetlands |
| PEM | PEM |
| PFO | PFO |
| PSS | PSS |
| PUB | PUB |
- Waterbodies**
- Field Delineated Waterbody
 - NHD Waterbody
- NWI Waterbodies**
- Lake/Pond
 - Riverine



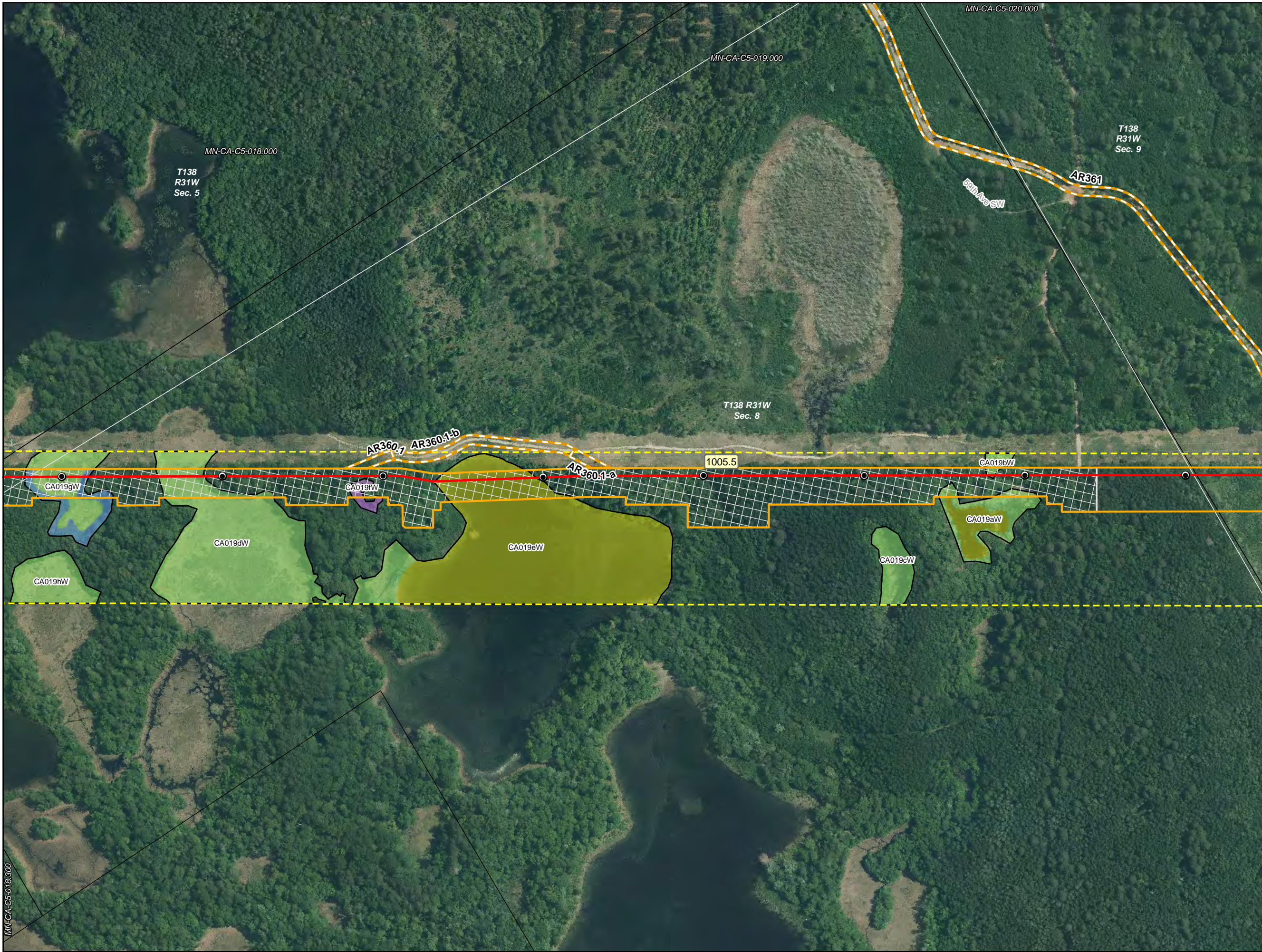
Detailed Route Maps

Line 3 Replacement Project

Cass County, Minnesota



Source: Z:\Client\E_Henbrog\Line_3_Full_Replacement\Permitting\Federal\COE\2019_11\Figures\3_MN_COE_Alignment_Sheets_RevX.mxd Date: 11/03/2019



- Milepost
- Line 3 Centerline
- Construction Workspace
- Access Road
- Haul Road/Corner Improvement
- COE Permit Area
- Survey Corridor
- Field Survey Partially or Not Complete
- Parcel Boundary
- County Boundary
- Section Boundary
- Cathodic Protection
- Valve Location
- Pump Station

Environmental Field Data

Wetlands	
Field Delineated Wetland	NWI Wetlands
PEM	PEM
PFO	PFO
PSS	PSS
PUB	PUB

Waterbodies	
Field Delineated Waterbody	
NHD Waterbody	
NWI Waterbodies	
Lake/Pond	
Riverine	

0 150 300 Feet
1 inch = 300 feet



Detailed Route Maps
Line 3 Replacement Project
Cass County, Minnesota



MN-CA-C5-018.300

Source: Z:\Client\E_Hlenbroge\Line_3_Full_Replacement\Permitting\Federal\COE\2019_11\Figures\3_MN_COE_Alignment_Sheets_RevX.mxd

Date: 11/03/2019