


- Milepost
- Line 3 Centerline
- Construction Workspace
- Access Road
- Haul Road/Corner Improvement
- COE Permit Area
- Survey Corridor
- Field Survey Partially or Not Complete
- Parcel Boundary
- County Boundary
- Section Boundary
- Cathodic Protection
- Valve Location
- Pump Station

- Environmental Field Data**
- Wetlands**
- | Field Delineated Wetland | NWI Wetlands |
|--------------------------|--------------|
| PEM | PEM |
| PFO | PFO |
| PSS | PSS |
| PUB | PUB |
- Waterbodies**
- Field Delineated Waterbody
 - NHD Waterbody
- NWI Waterbodies**
- Lake/Pond
 - Riverine



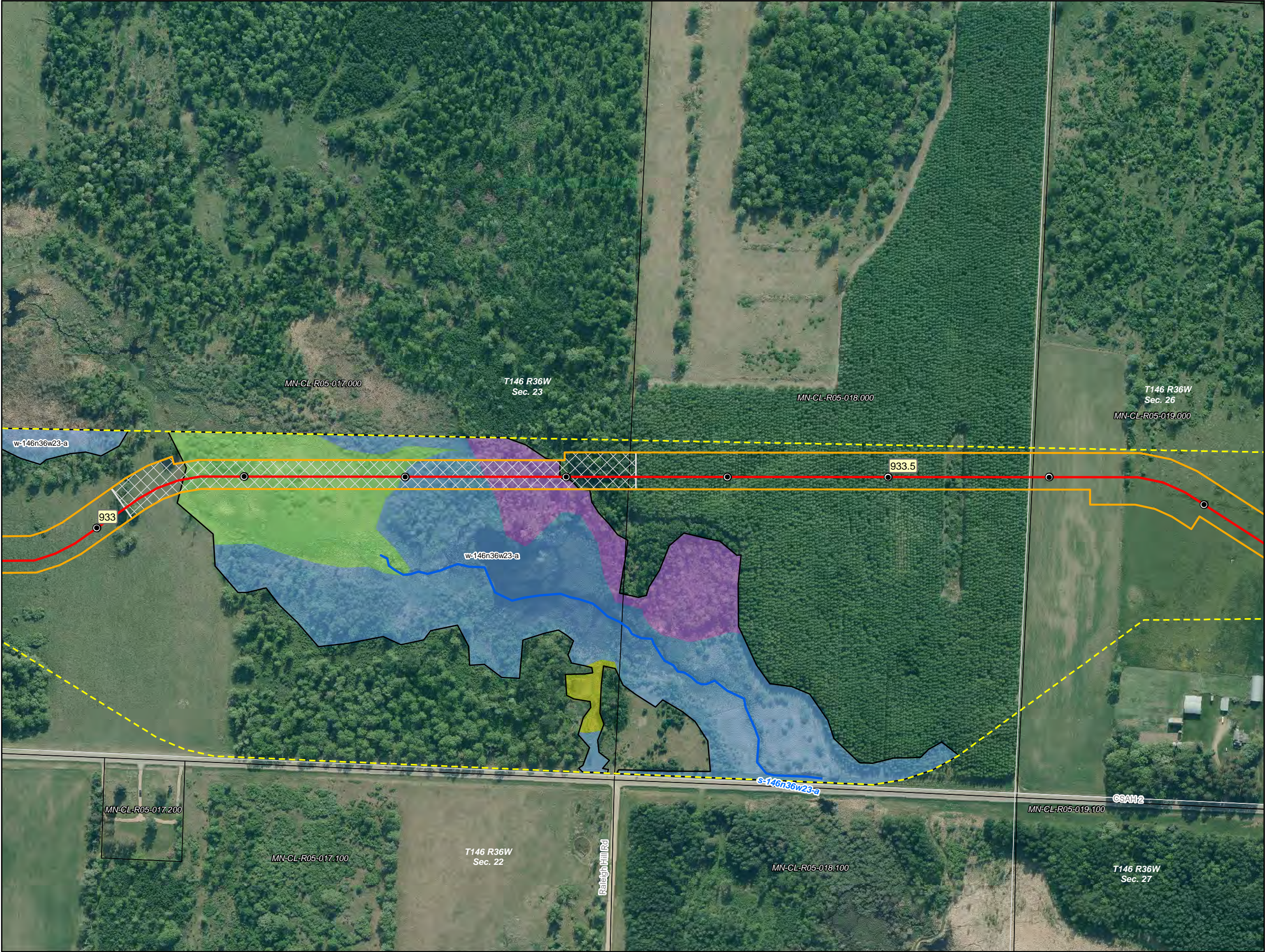
Detailed Route Maps

Line 3 Replacement Project

Clearwater County, Minnesota




Source: Z:\Client\E_HlenbrogLine_3_Full_Replacement\Permitting\Federal\COE\2019_11\Figures\3_MN_COE_Alignment_Sheets_RevX.mxd Date: 11/03/2019



- Milepost
- Line 3 Centerline
- Construction Workspace
- Access Road
- Haul Road/Corner Improvement
- COE Permit Area
- Survey Corridor
- Field Survey Partially or Not Complete
- Parcel Boundary
- County Boundary
- Section Boundary
- Cathodic Protection
- Valve Location
- Pump Station

Environmental Field Data

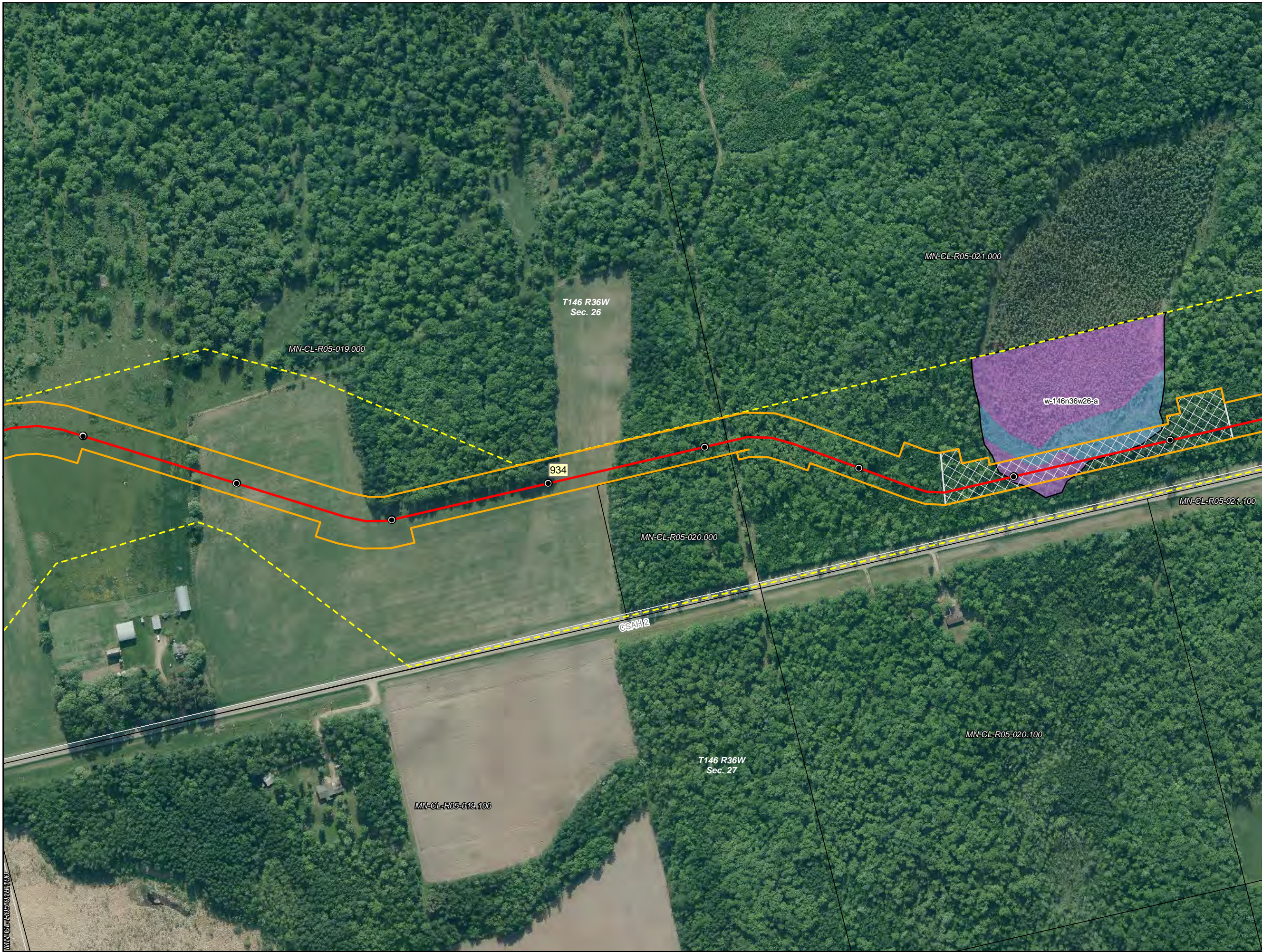
- Wetlands**
- | | |
|--------------------------|--------------|
| Field Delineated Wetland | NWI Wetlands |
| PEM | PEM |
| PFO | PFO |
| PSS | PSS |
| PUB | PUB |
- Waterbodies**
- Field Delineated Waterbody
 - NHD Waterbody
- NWI Waterbodies
- Lake/Pond
 - Riverine



Detailed Route Maps
Line 3 Replacement Project


Clearwater County, Minnesota





- Milepost
- Line 3 Centerline
- Construction Workspace
- Access Road
- Haul Road/Corner Improvement
- COE Permit Area
- Survey Corridor
- Field Survey Partially or Not Complete
- Parcel Boundary
- County Boundary
- Section Boundary
- Cathodic Protection
- Valve Location
- Pump Station

Environmental Field Data	
Wetlands	
Field Delineated Wetland	NWI Wetlands
PEM	PEM
PFO	PFO
PSS	PSS
PUB	PUB
Waterbodies	
Field Delineated Waterbody	
NHD Waterbody	
NWI Waterbodies	
Lake/Pond	
Riverine	

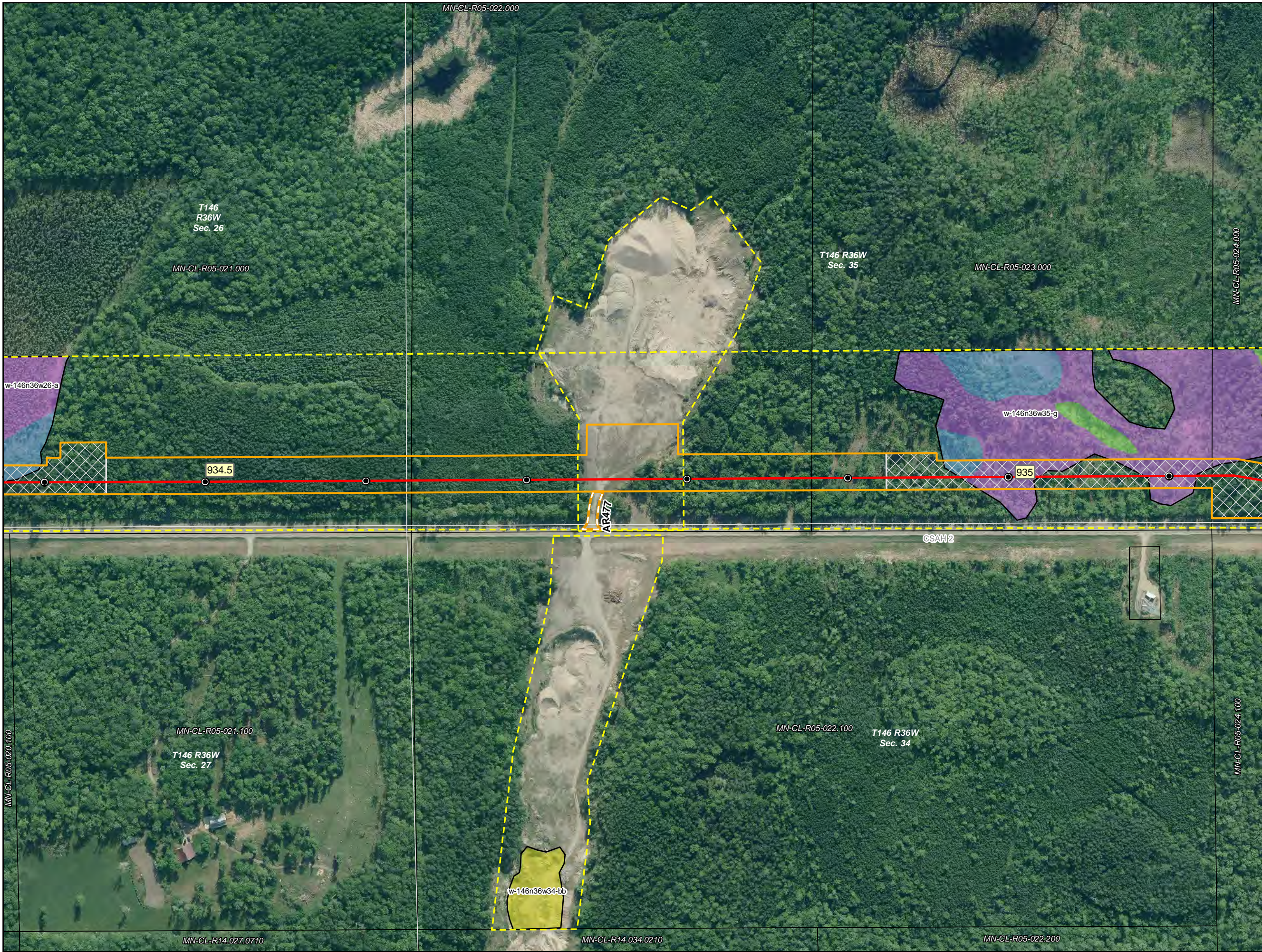


Detailed Route Maps
Line 3 Replacement Project
Clearwater County, Minnesota




MN-CL-R05-019.100

Source: Z:\Client\E_Henbrog\Line_3_Full_Replacement\Permitting\Federal\COE\2019_11\Figures\3_MN_COE_Alignment_Sheets_RevX.mxd Date: (10/31/2019)



- Milepost
- Line 3 Centerline
- Construction Workspace
- Access Road
- Haul Road/Corner Improvement
- COE Permit Area
- Survey Corridor
- Field Survey Partially or Not Complete
- Parcel Boundary
- County Boundary
- Section Boundary
- Cathodic Protection
- Valve Location
- Pump Station

- Environmental Field Data**
- Wetlands**
- | Field Delineated Wetland | NWI Wetlands |
|--------------------------|--------------|
| PEM | PEM |
| PFO | PFO |
| PSS | PSS |
| PUB | PUB |
- Waterbodies**
- | Field Delineated Waterbody | NWI Waterbodies |
|----------------------------|-----------------|
| Field Delineated Waterbody | Lake/Pond |
| NHD Waterbody | Riverine |

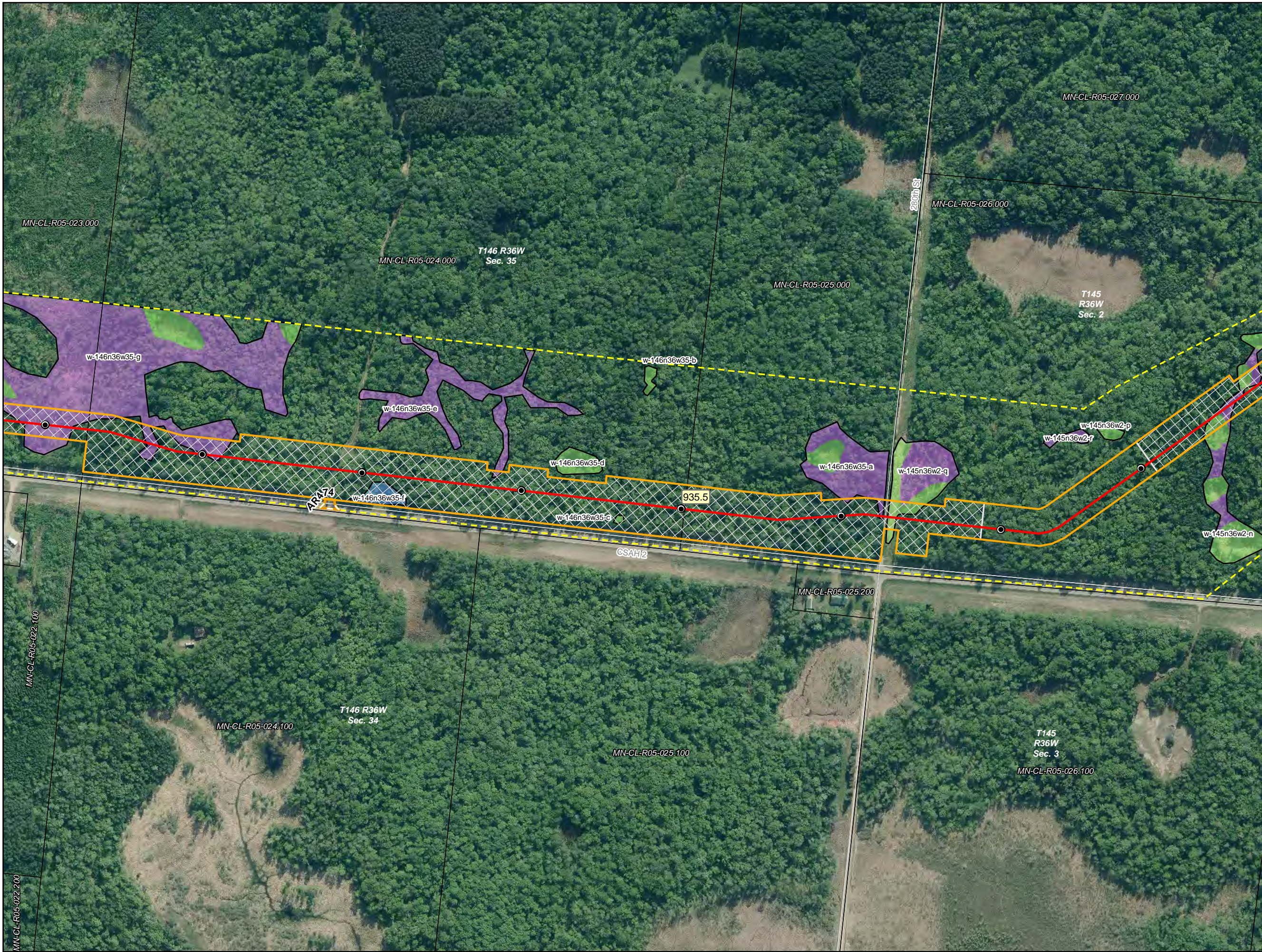


Detailed Route Maps

Line 3 Replacement Project

Clearwater County, Minnesota






- Milepost
- Line 3 Centerline
- Construction Workspace
- Access Road
- Haul Road/Corner Improvement
- COE Permit Area
- Survey Corridor
- Field Survey Partially or Not Complete
- Parcel Boundary
- County Boundary
- Section Boundary
- Cathodic Protection
- Valve Location
- Pump Station

Environmental Field Data

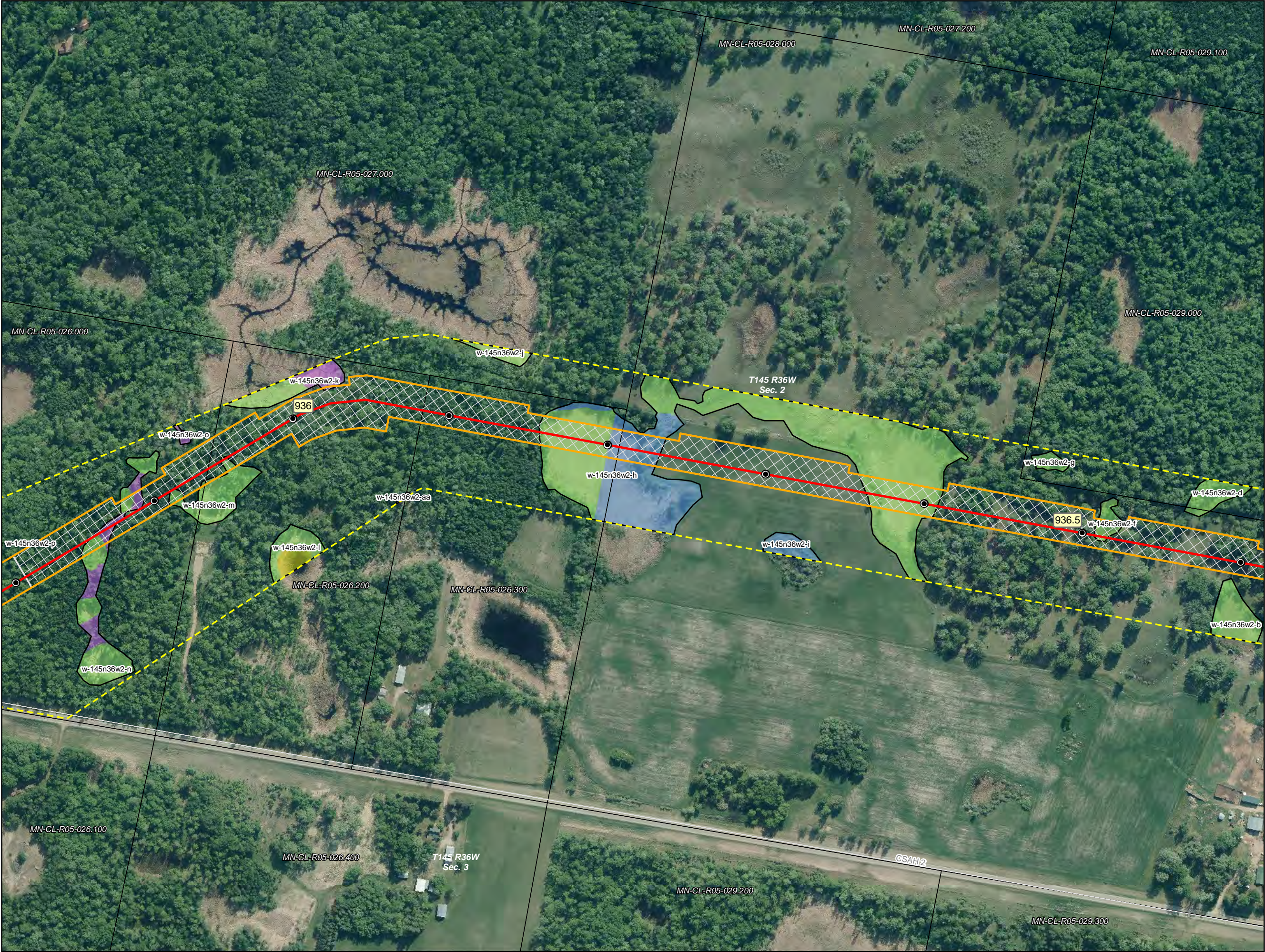
Wetlands	
Field Delineated Wetland	NWI Wetlands
PEM	PEM
PFO	PFO
PSS	PSS
PUB	PUB

Waterbodies	
Field Delineated Waterbody	NHD Waterbody
Lake/Pond	Lake/Pond
Riverine	Riverine




Detailed Route Maps
Line 3 Replacement Project
Clearwater County, Minnesota





- Milepost
- Line 3 Centerline
- Construction Workspace
- Access Road
- Haul Road/Corner Improvement
- COE Permit Area
- Survey Corridor
- Field Survey Partially or Not Complete
- Parcel Boundary
- County Boundary
- Section Boundary
- Cathodic Protection
- Valve Location
- Pump Station

- Environmental Field Data**
- Wetlands**
- | | |
|--------------------------|--------------|
| Field Delineated Wetland | NWI Wetlands |
| PEM | PEM |
| PFO | PFO |
| PSS | PSS |
| PUB | PUB |
- Waterbodies**
- Field Delineated Waterbody
 - NHD Waterbody
 - NWI Waterbodies
 - Lake/Pond
 - Riverine



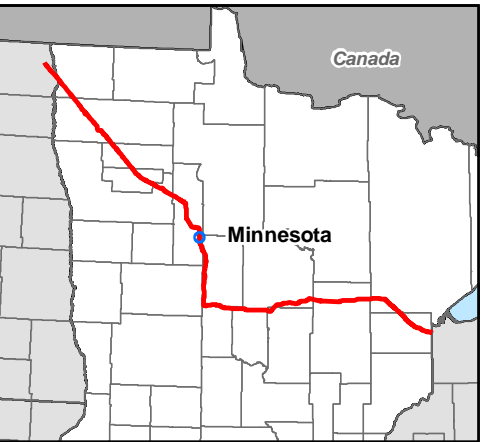
Detailed Route Maps

Line 3 Replacement Project

Clearwater County, Minnesota




Source: Z:\Client\E_Hlenbroge\Line_3_Full_Replacement\Permitting\Federal\COE\2019_11\Figures\3_MN_COE_Alignment_Sheets_RevX.mxd Date: 11/03/2019



- Milepost
- Line 3 Centerline
- Construction Workspace
- Access Road
- Haul Road/Corner Improvement
- COE Permit Area
- Survey Corridor
- Field Survey Partially or Not Complete
- Parcel Boundary
- County Boundary
- Section Boundary
- Cathodic Protection
- Valve Location
- Pump Station

- Environmental Field Data**
- Wetlands**
- | Field Delineated Wetland | NWI Wetlands |
|--------------------------|--------------|
| PEM | PEM |
| PFO | PFO |
| PSS | PSS |
| PUB | PUB |
- Waterbodies**
- Field Delineated Waterbody
 - NHD Waterbody
 - NWI Waterbodies
 - Lake/Pond
 - Riverine

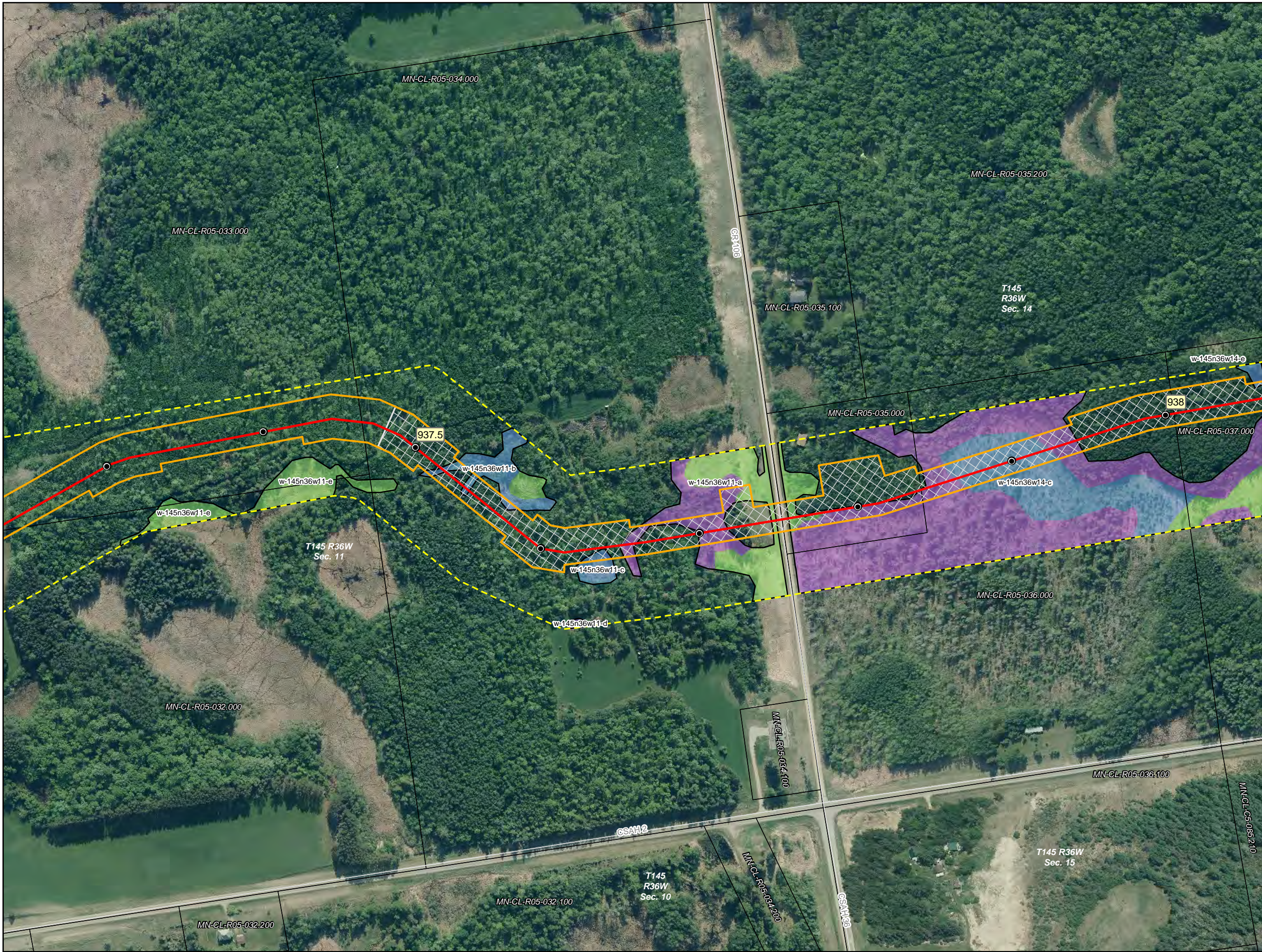


Detailed Route Maps

Line 3 Replacement Project

Clearwater County, Minnesota





- Milepost
- Line 3 Centerline
- Construction Workspace
- Access Road
- Haul Road/Corner Improvement
- COE Permit Area
- Survey Corridor
- Field Survey Partially or Not Complete
- Parcel Boundary
- County Boundary
- Section Boundary
- Cathodic Protection
- Valve Location
- Pump Station

Environmental Field Data

Wetlands


Field Delineated Wetland	NWI Wetlands
PEM	PEM
PFO	PFO
PSS	PSS
PUB	PUB

Waterbodies

- Field Delineated Waterbody
- NHD Waterbody

NWI Waterbodies

- Lake/Pond
- Riverine



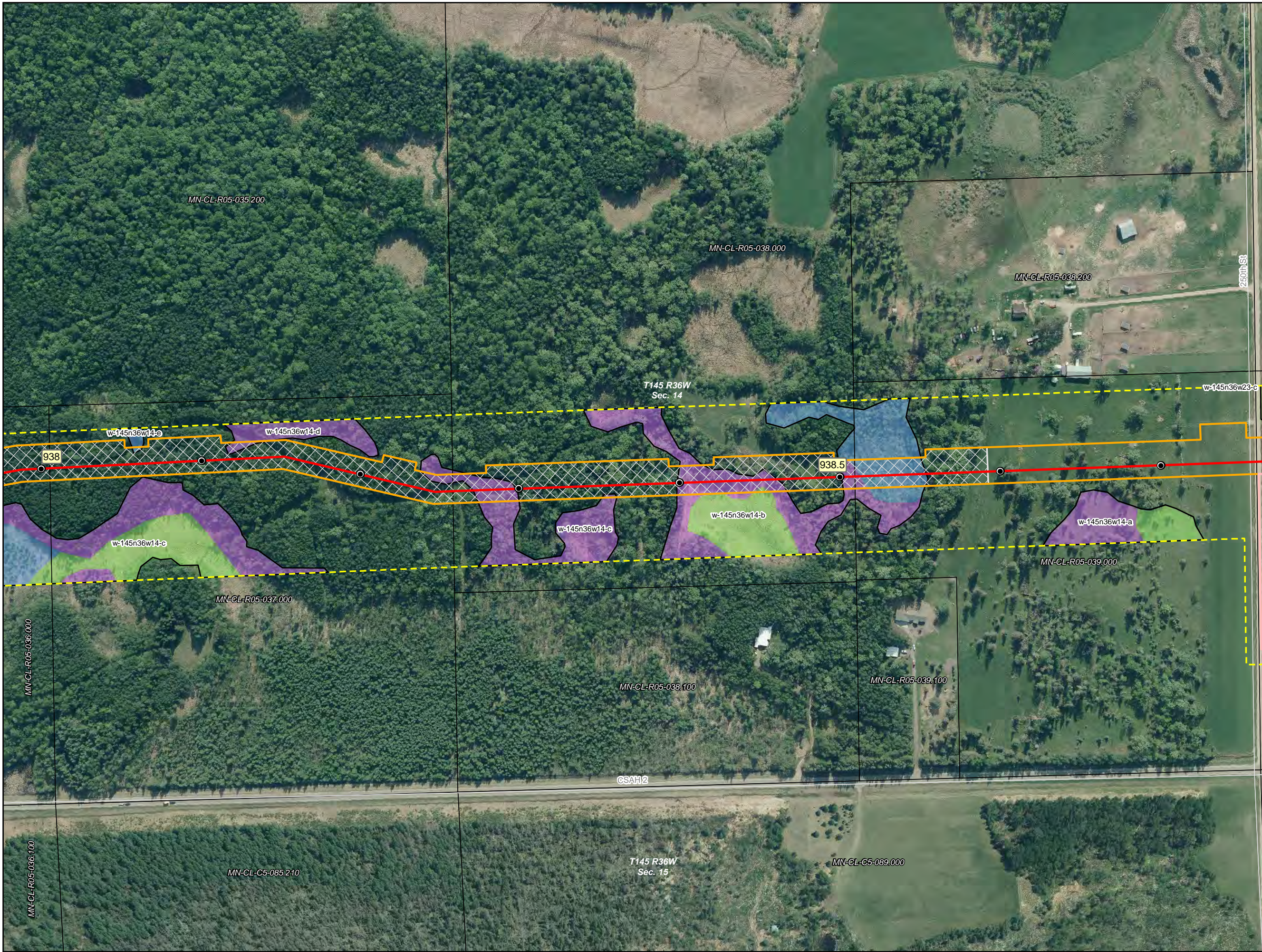
Detailed Route Maps

Line 3 Replacement Project

Clearwater County, Minnesota




Source: Z:\Client\E_Hlenbroge\Line_3_Full_Replacement\Permitting\Federal\COE\2019_11\Figures\3_MN_COE_Alignment_Sheets_RevX.mxd



- Milepost
- Line 3 Centerline
- Construction Workspace
- Access Road
- Haul Road/Corner Improvement
- COE Permit Area
- Survey Corridor
- Field Survey Partially or Not Complete
- Parcel Boundary
- County Boundary
- Section Boundary
- Cathodic Protection
- Valve Location
- Pump Station

- Environmental Field Data**
- Wetlands**
- | | |
|--------------------------|--------------|
| Field Delineated Wetland | NWI Wetlands |
| PEM | PEM |
| PFO | PFO |
| PSS | PSS |
| PUB | PUB |
- Waterbodies**
- Field Delineated Waterbody
 - NHD Waterbody
- NWI Waterbodies**
- Lake/Pond
 - Riverine



Detailed Route Maps

Line 3 Replacement Project

Clearwater County, Minnesota



Source: Z:\Client\E_Henroge\Line_3_Full_Replacement\Permitting\Federal\COE\2019_11\Figures\3_MN_COE_Alignment_Sheets_RevX.mxd Date: 11/03/2019



- Milepost
- Line 3 Centerline
- Construction Workspace
- Access Road
- Haul Road/Corner Improvement
- COE Permit Area
- Survey Corridor
- Field Survey Partially or Not Complete
- Parcel Boundary
- County Boundary
- Section Boundary
- Cathodic Protection
- Valve Location
- Pump Station

Environmental Field Data

Wetlands


Field Delineated Wetland	NWI Wetlands
PEM	PEM
PFO	PFO
PSS	PSS
PUB	PUB

Waterbodies

- Field Delineated Waterbody
- NHD Waterbody

NWI Waterbodies

- Lake/Pond
- Riverine

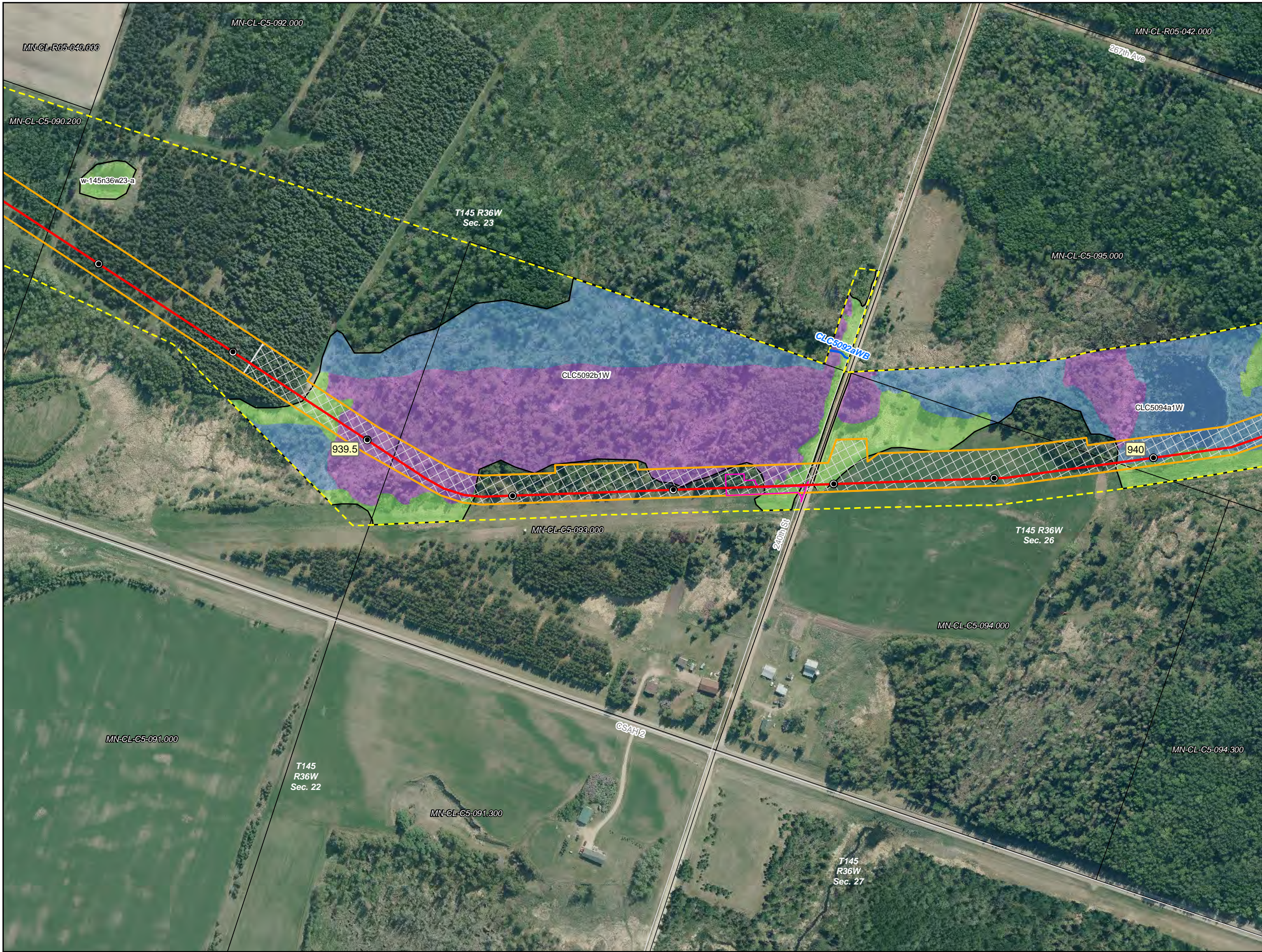


Detailed Route Maps

Line 3 Replacement Project


Clearwater County, Minnesota





- Milepost
- Line 3 Centerline
- Construction Workspace
- Access Road
- Haul Road/Corner Improvement
- COE Permit Area
- Survey Corridor
- Field Survey Partially or Not Complete
- Parcel Boundary
- County Boundary
- Section Boundary
- Cathodic Protection
- Valve Location
- Pump Station

- Environmental Field Data**
- Wetlands**
- | | |
|--------------------------|--------------|
| Field Delineated Wetland | NWI Wetlands |
| PEM | PEM |
| PFO | PFO |
| PSS | PSS |
| PUB | PUB |
- Waterbodies**
- Field Delineated Waterbody
 - NHD Waterbody
 - NWI Waterbodies
 - Lake/Pond
 - Riverine



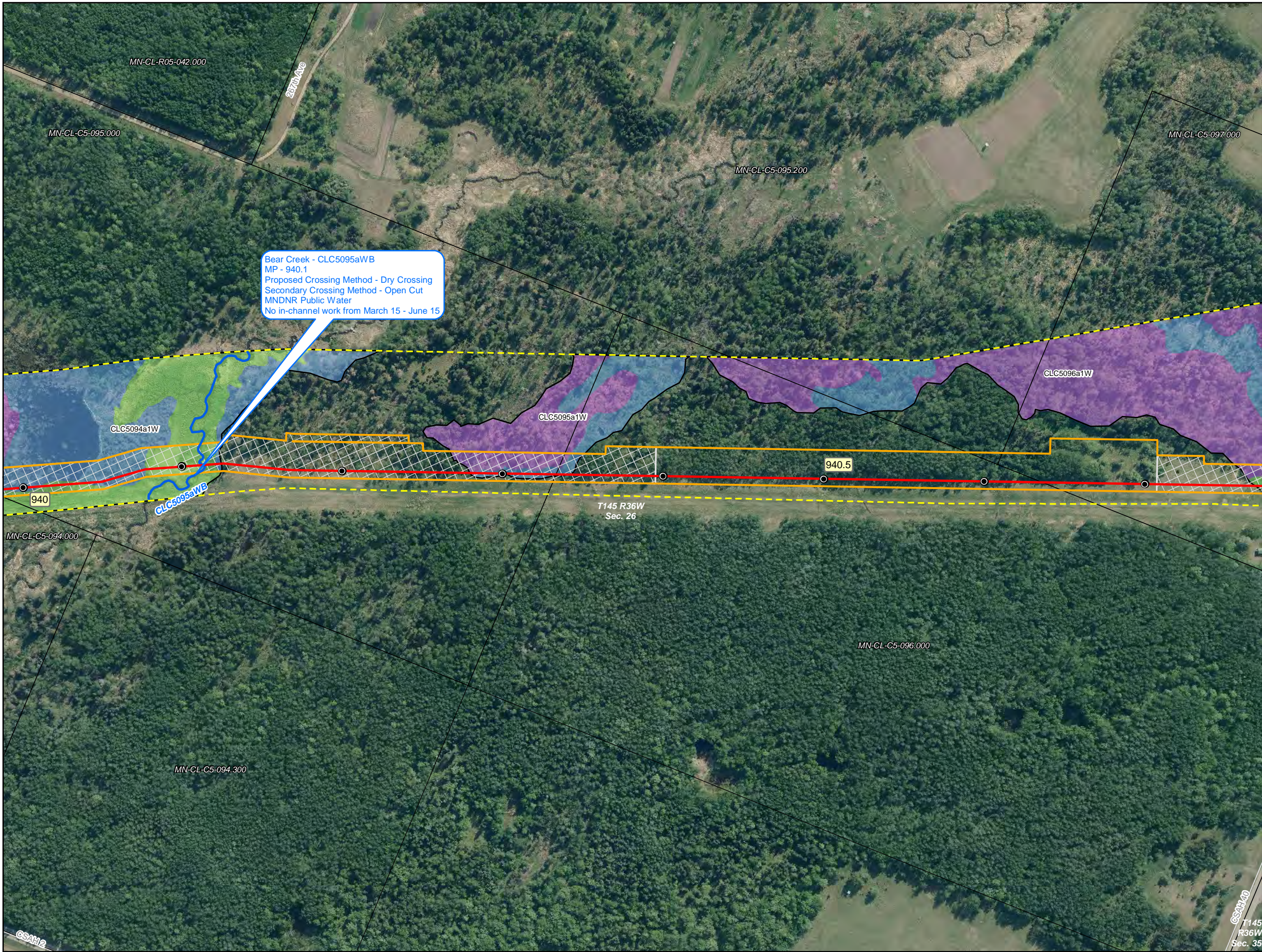
Detailed Route Maps

Line 3 Replacement Project

Clearwater County, Minnesota




Source: Z:\Client\E_Hlenbroge\Line_3_Full_Replacement\Permitting\Federal\COE\2019_11\Figures\3_MN_COE_Alignment_Sheets_RevX.mxd Date: 11/03/2019



- Milepost
- Line 3 Centerline
- Construction Workspace
- Access Road
- Haul Road/Corner Improvement
- COE Permit Area
- Survey Corridor
- Field Survey Partially or Not Complete
- Parcel Boundary
- County Boundary
- Section Boundary
- Cathodic Protection
- Valve Location
- Pump Station

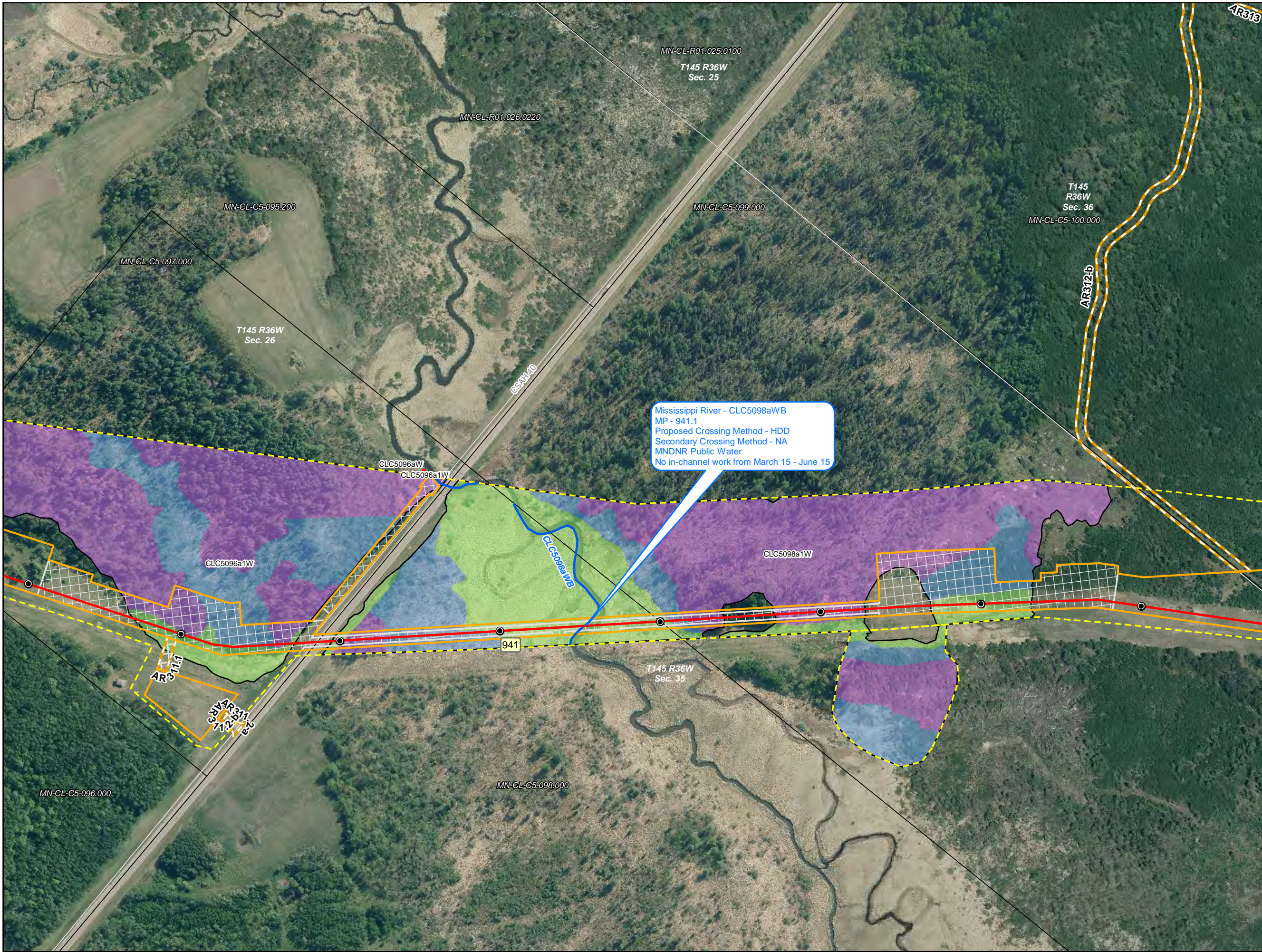
Environmental Field Data

Wetlands	
Field Delineated Wetland	NWI Wetlands
PEM	PEM
PFO	PFO
PSS	PSS
PUB	PUB
Waterbodies	
Field Delineated Waterbody	
NHD Waterbody	
NWI Waterbodies	
Lake/Pond	
Riverine	



Detailed Route Maps
Line 3 Replacement Project
Clearwater County, Minnesota





- Milepost
- Line 3 Centerline
- Construction Workspace
- Access Road
- Haul Road/Corner Improvement
- COE Permit Area
- Survey Corridor
- Field Survey Partially or Not Complete
- Parcel Boundary
- County Boundary
- Section Boundary
- Cathodic Protection
- Valve Location
- Pump Station

Environmental Field Data

Wetlands	
Field Delineated Wetland	NWI Wetlands
PEM	PEM
PFO	PFO
PSS	PSS
PUB	PUB

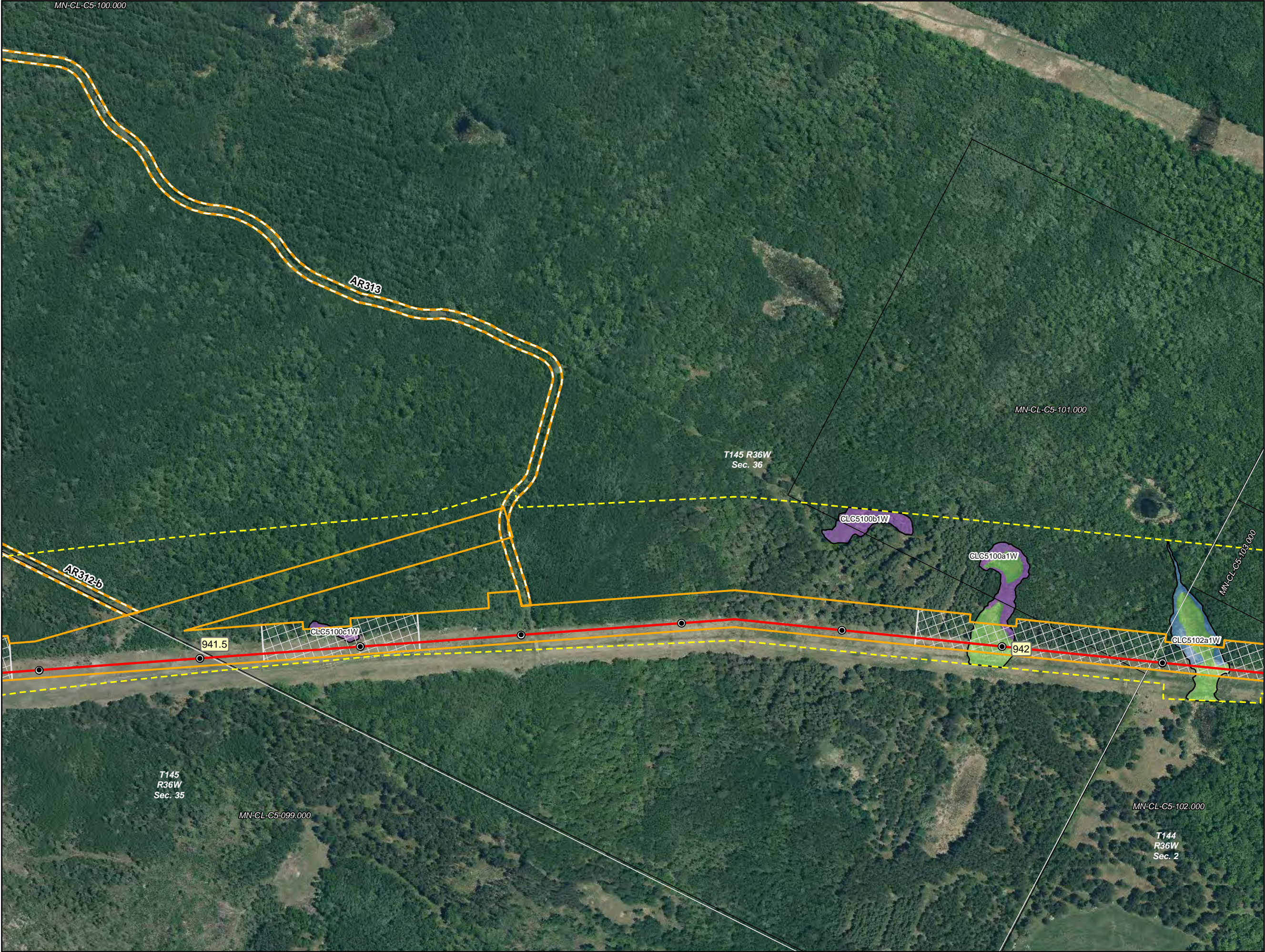
Waterbodies	
Field Delineated Waterbody	
NHD Waterbody	
NWI Waterbodies	
Lake/Pond	
Riverine	



Detailed Route Maps
Line 3 Replacement Project
Clearwater County, Minnesota

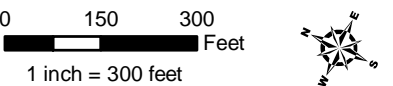


Source: Z:\Client\E_HlenbrogLine_3_Full_Replacement\Permitting\Federal\COE\2019_11\Figures\3_MN_COE_Alignment_Sheets_RevX.mxd Date: 11/03/2019



- Milepost
- Line 3 Centerline
- Construction Workspace
- Access Road
- Haul Road/Corner Improvement
- COE Permit Area
- Survey Corridor
- Field Survey Partially or Not Complete
- Parcel Boundary
- County Boundary
- Section Boundary
- Cathodic Protection
- Valve Location
- Pump Station

- Environmental Field Data**
- Wetlands**
- | | |
|--------------------------|--------------|
| Field Delineated Wetland | NWI Wetlands |
| PEM | PEM |
| PFO | PFO |
| PSS | PSS |
| PUB | PUB |
- Waterbodies**
- Field Delineated Waterbody
 - NHD Waterbody
- NWI Waterbodies
- Lake/Pond
 - Riverine



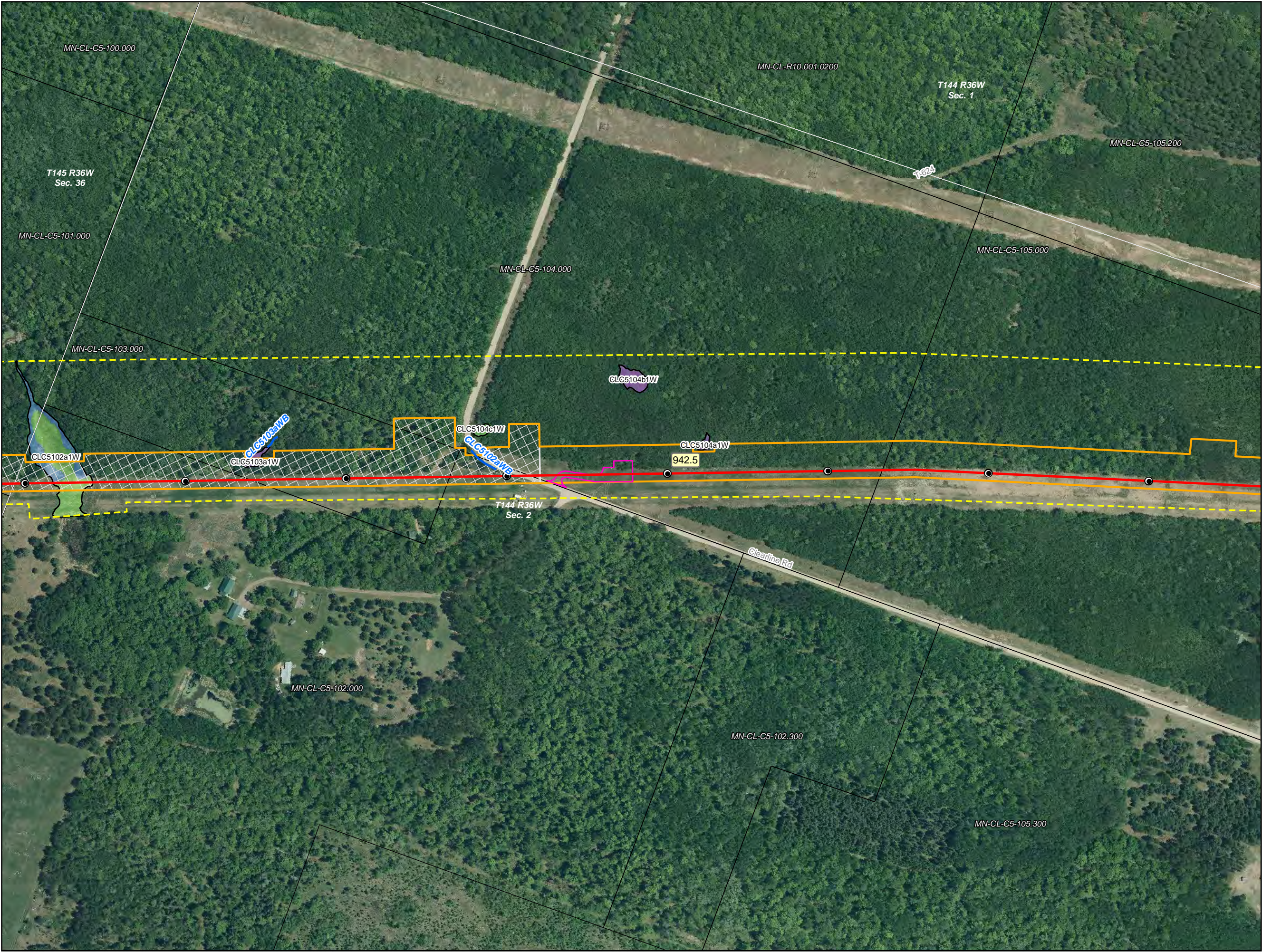
Detailed Route Maps

Line 3 Replacement Project

Clearwater County, Minnesota



Source: Z:\Clients\E_H\Enbridge\Line_3_Full_Replacement\Permitting\Federal\COE\2019_11\Figures\L3_MIN_COE_Alignment_Sheets_RevA.mxd Date: (12/4/2019)



- Milepost
- Line 3 Centerline
- Construction Workspace
- Access Road
- Haul Road/Corner Improvement
- COE Permit Area
- Survey Corridor
- Field Survey Partially or Not Complete
- Parcel Boundary
- County Boundary
- Section Boundary
- Cathodic Protection
- Valve Location
- Pump Station

Environmental Field Data

Wetlands


Field Delineated Wetland	NWI Wetlands
PEM	PEM
PFO	PFO
PSS	PSS
PUB	PUB

Waterbodies

- Field Delineated Waterbody
- NHD Waterbody

NWI Waterbodies

- Lake/Pond
- Riverine



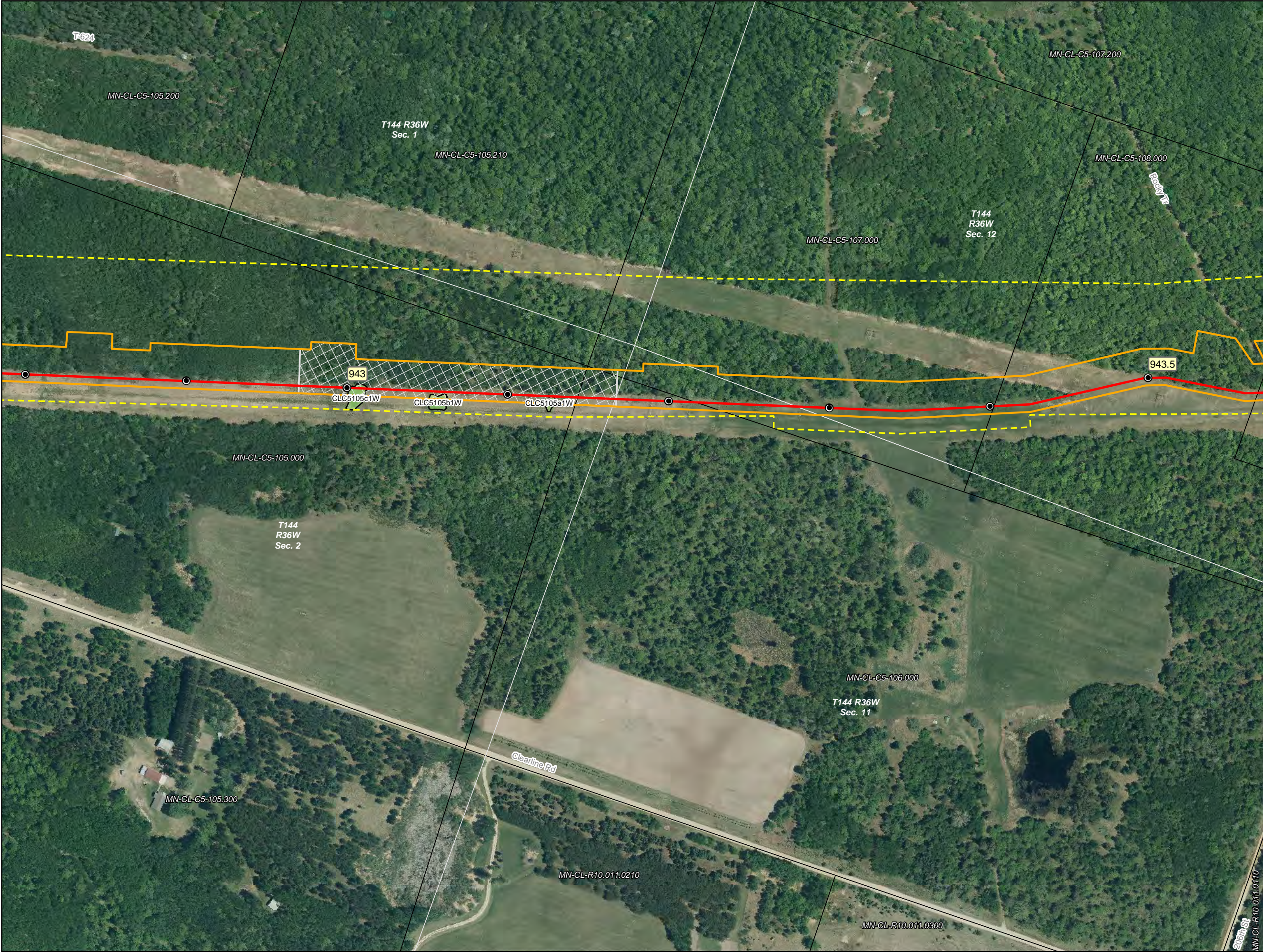
Detailed Route Maps

Line 3 Replacement Project

Clearwater County, Minnesota




Source: Z:\Client\SE_HR\enbridge\Line_3_Full_Replacement\Permitting\Federal\COE\2019_11\Figures\L3_MIN_COE_Alignment_Sheets_RevA.mxd Date: (1/25/2019)



- Milepost
- Line 3 Centerline
- Construction Workspace
- Access Road
- Haul Road/Corner Improvement
- COE Permit Area
- Survey Corridor
- Field Survey Partially or Not Complete
- Parcel Boundary
- County Boundary
- Section Boundary
- Cathodic Protection
- Valve Location
- Pump Station

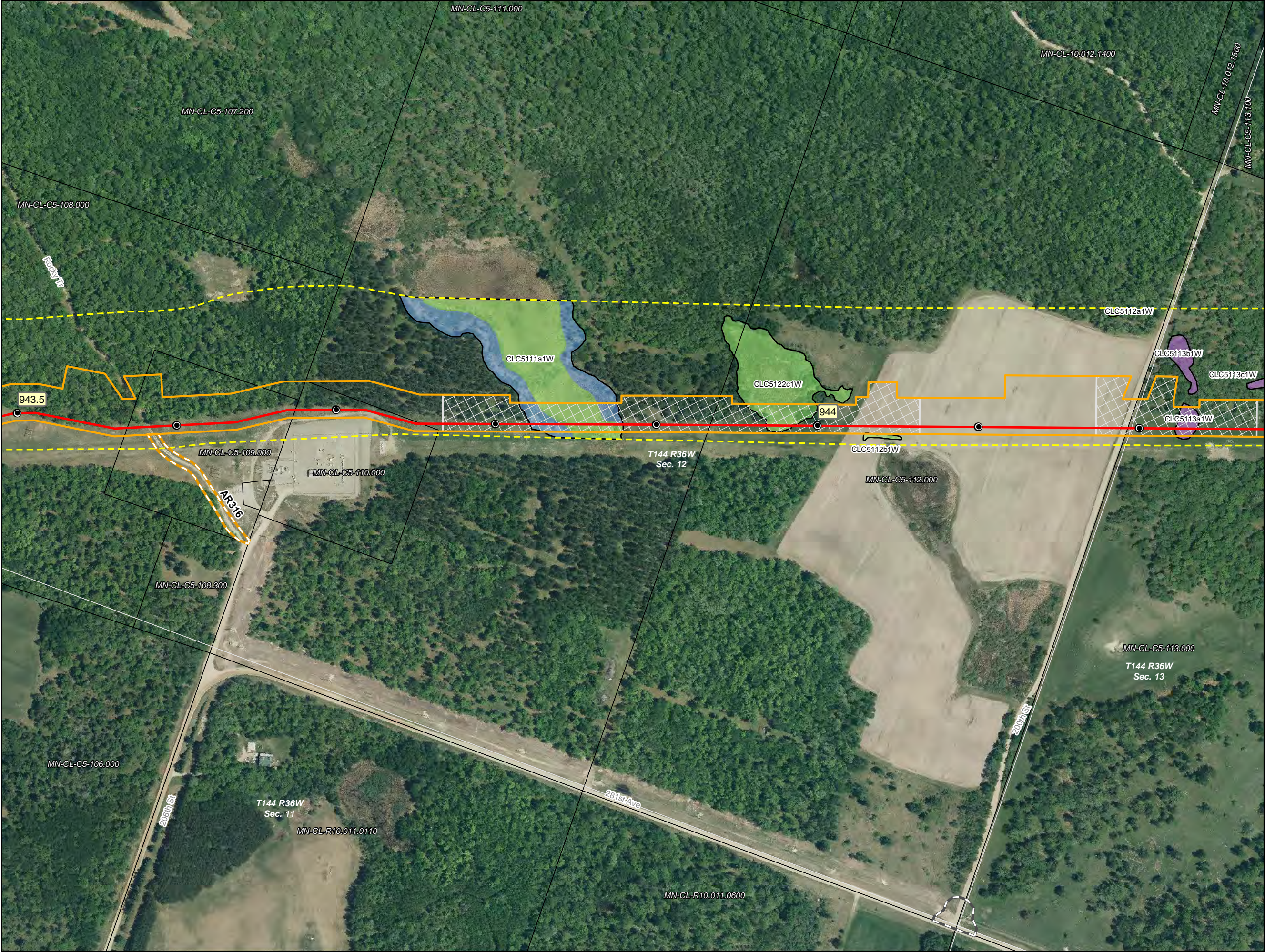
Environmental Field Data

- Wetlands**
- | | |
|--------------------------|--------------|
| Field Delineated Wetland | NWI Wetlands |
| PEM | PEM |
| PFO | PFO |
| PSS | PSS |
| PUB | PUB |
- Waterbodies**
- Field Delineated Waterbody
 - NHD Waterbody
- NWI Waterbodies**
- Lake/Pond
 - Riverine



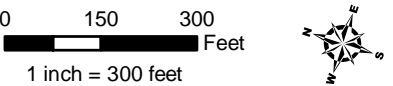
Detailed Route Maps
Line 3 Replacement Project
Clearwater County, Minnesota





- Milepost
- Line 3 Centerline
- Construction Workspace
- Access Road
- Haul Road/Corner Improvement
- COE Permit Area
- Survey Corridor
- Field Survey Partially or Not Complete
- Parcel Boundary
- County Boundary
- Section Boundary
- Cathodic Protection
- Valve Location
- Pump Station

- Environmental Field Data**
- Wetlands**
- | Field Delineated Wetland | NWI Wetlands |
|--------------------------|--------------|
| PEM | PEM |
| PFO | PFO |
| PSS | PSS |
| PUB | PUB |
- Waterbodies**
- Field Delineated Waterbody
 - NHD Waterbody
 - NWI Waterbodies
 - Lake/Pond
 - Riverine

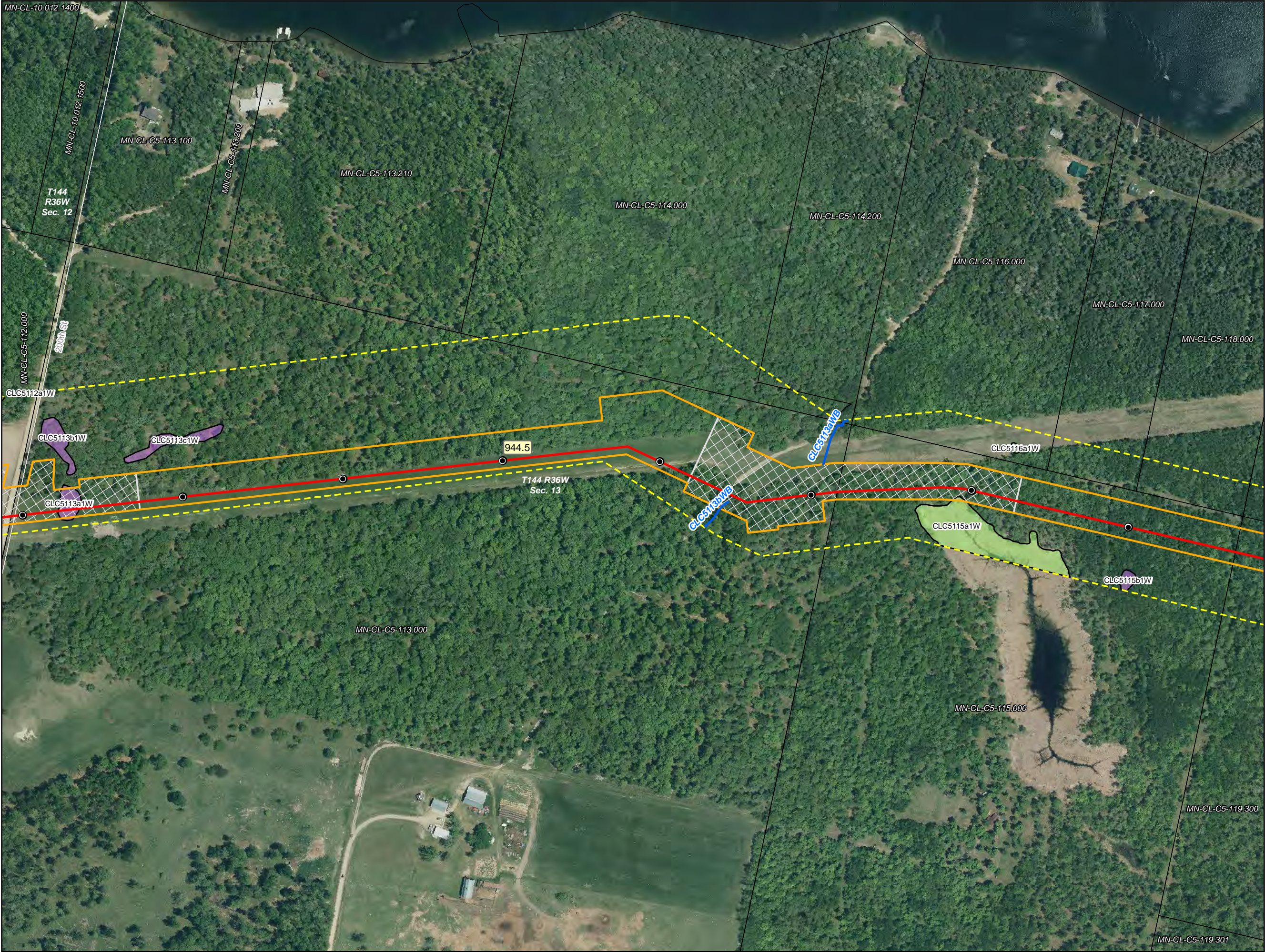


Detailed Route Maps

Line 3 Replacement Project


Clearwater County, Minnesota





- Milepost
- Line 3 Centerline
- Construction Workspace
- Access Road
- Haul Road/Corner Improvement
- COE Permit Area
- Survey Corridor
- Field Survey Partially or Not Complete
- Parcel Boundary
- County Boundary
- Section Boundary
- Cathodic Protection
- Valve Location
- Pump Station

- Environmental Field Data**
- Wetlands**
- | | |
|--------------------------|--------------|
| Field Delineated Wetland | NWI Wetlands |
| PEM | PEM |
| PFO | PFO |
| PSS | PSS |
| PUB | PUB |
- Waterbodies**
- Field Delineated Waterbody
 - NHD Waterbody
 - NWI Waterbodies
 - Lake/Pond
 - Riverine



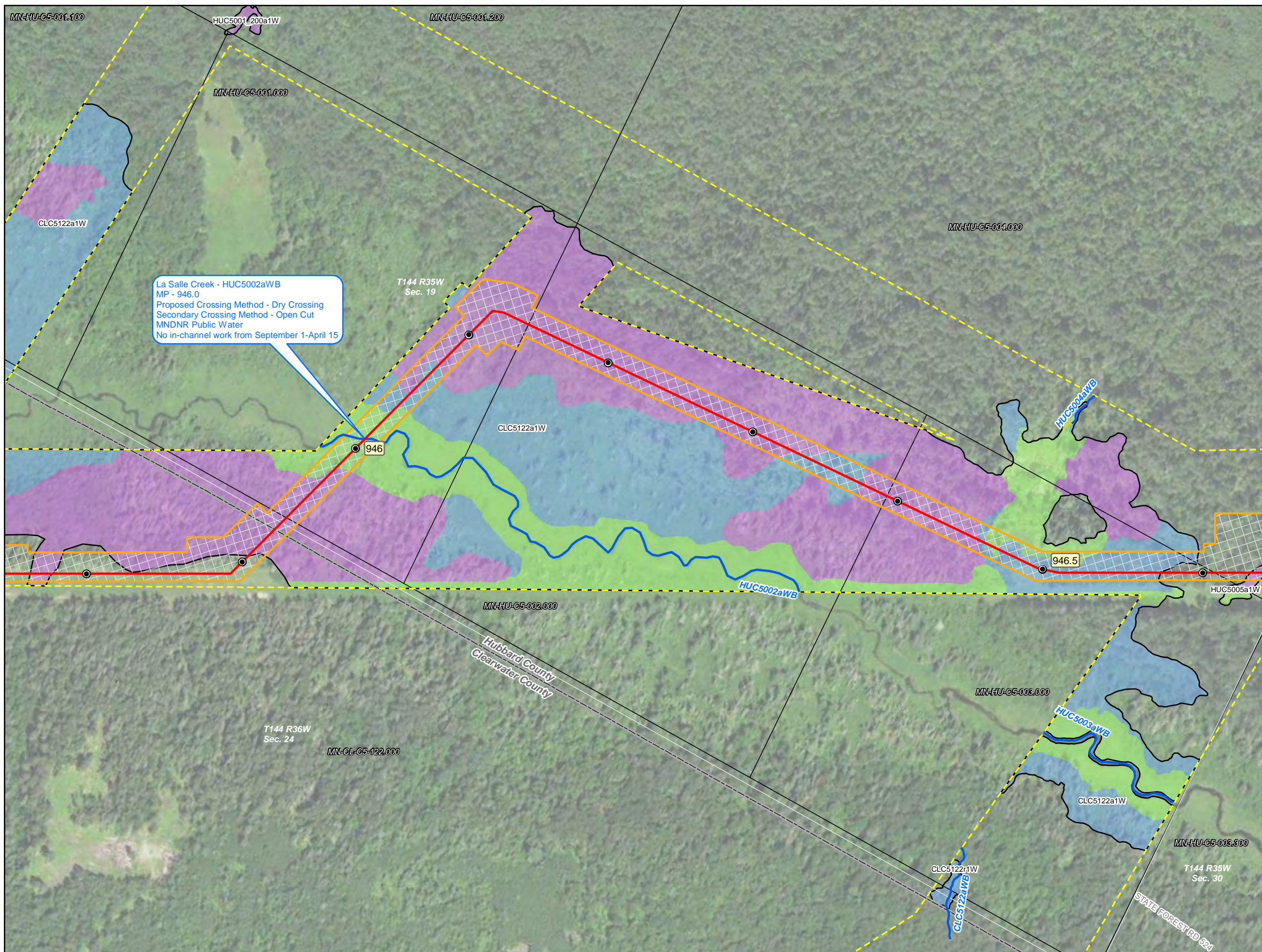
Detailed Route Maps















Line 3 Replacement Project

Clearwater County, Minnesota



Source: Z:\Client\E_Hlenbrog\Line_3_Full_Replacement\Permitting\Federal\COE\2019_11\Figures\3_MN_COE_Alignment_Sheets_RevX.mxd



-  Milepost
-  Line 3 Centerline
-  Construction Workspace
-  Access Road
-  Haul Road/Corner Improvement
-  COE Permit Area
-  Survey Corridor
-  Field Survey Partially or Not Complete
-  Parcel Boundary
-  County Boundary
-  Section Boundary
-  Cathodic Protection
-  Valve Location
-  Pump Station

Environmental Field Data

Wetlands

Field Delineated Wetland

WI Wetlands

PEN

 PEM

PFC

 DEO

PSS

 DSS

DI EF

 FSS

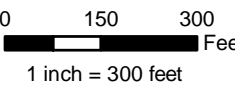
 DLR

Waterbodies

— Field Delineated Waterbody

■ ■ ■ NHD Waterbody

NWI Waterbodies

 Lake/Pond Riverine

Detailed Route Maps

Line 3 Replacement Project

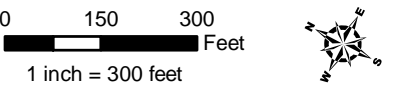
Clearwater and Hubbard Counties, Minnesota





- Milepost
- Line 3 Centerline
- Construction Workspace
- Access Road
- Haul Road/Corner Improvement
- COE Permit Area
- Survey Corridor
- Field Survey Partially or Not Complete
- Parcel Boundary
- County Boundary
- Section Boundary
- Cathodic Protection
- Valve Location
- Pump Station

- Environmental Field Data**
- Wetlands**
- | Field Delineated Wetland | NWI Wetlands |
|--------------------------|--------------|
| PEM | PEM |
| PFO | PFO |
| PSS | PSS |
| PUB | PUB |
- Waterbodies**
- | Field Delineated Waterbody | NWI Waterbodies |
|----------------------------|-----------------|
| Field Delineated Waterbody | Lake/Pond |
| NHD Waterbody | Riverine |



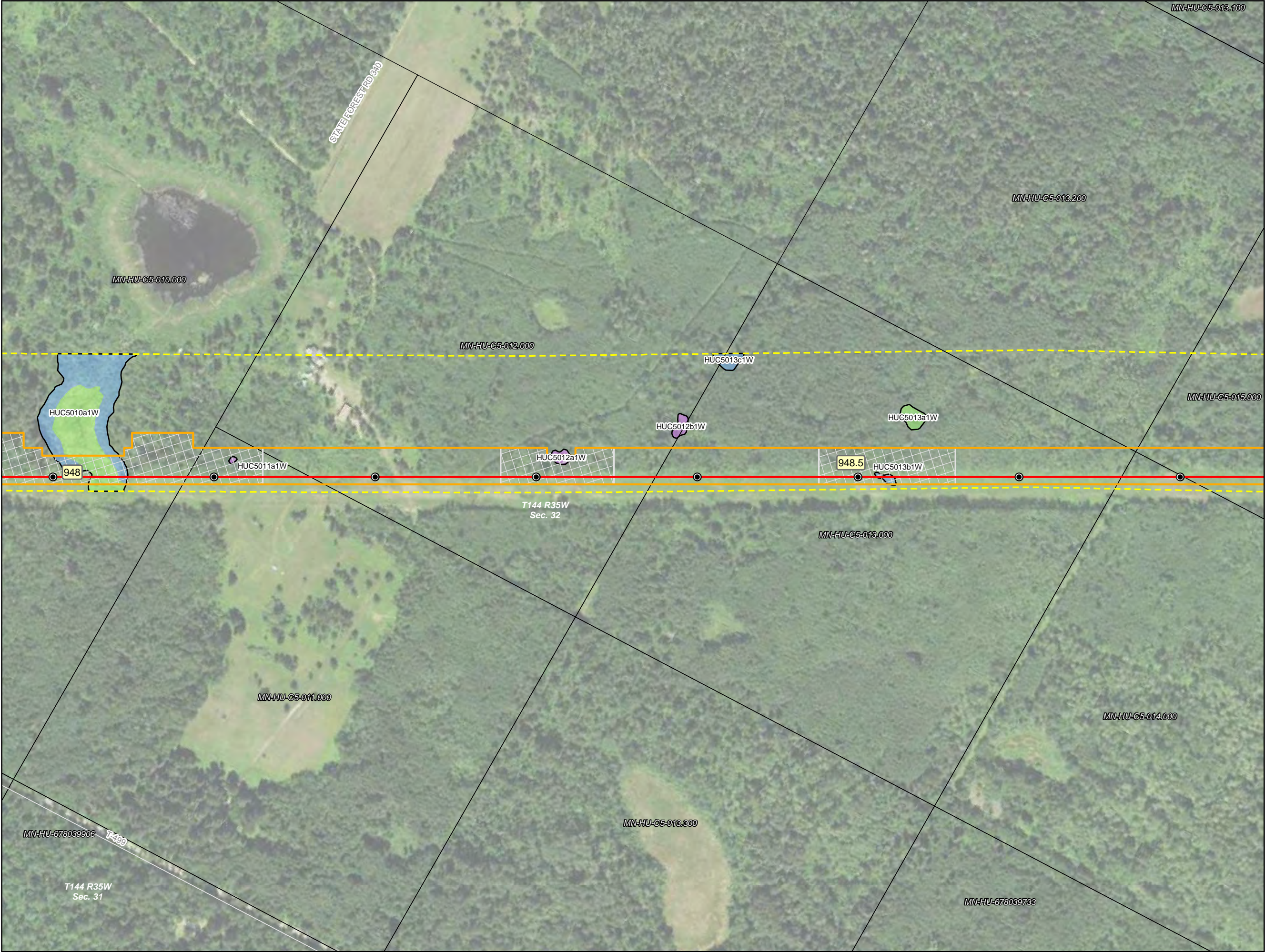
Detailed Route Maps

Line 3 Replacement Project

Hubbard County, Minnesota




Source: Z:\Client\ENR\HubbardCounty\Line_3_Full_Replacement\Permitting\Federal\COE2019_11\Figures\3_Min_COE_Alignment_Sheets_RevX.mxd Date: (1/17/2019)



- Milepost
- Line 3 Centerline
- Construction Workspace
- Access Road
- Haul Road/Corner Improvement
- COE Permit Area
- Survey Corridor
- Field Survey Partially or Not Complete
- Parcel Boundary
- County Boundary
- Section Boundary
- Cathodic Protection
- Valve Location
- Pump Station

Environmental Field Data

- Wetlands**
- | | |
|--------------------------|--------------|
| Field Delineated Wetland | NWI Wetlands |
| PEM | PEM |
| PFO | PFO |
| PSS | PSS |
| PUB | PUB |
- Waterbodies**
- Field Delineated Waterbody
 - NHD Waterbody
- NWI Waterbodies
- Lake/Pond
 - Riverine



Detailed Route Maps

Line 3 Replacement Project

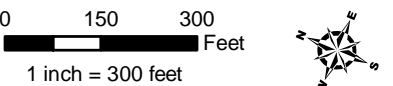
Hubbard County, Minnesota





- Milepost
- Line 3 Centerline
- Construction Workspace
- Access Road
- Haul Road/Corner Improvement
- COE Permit Area
- Survey Corridor
- Field Survey Partially or Not Complete
- Parcel Boundary
- County Boundary
- Section Boundary
- Cathodic Protection
- Valve Location
- Pump Station

- Environmental Field Data**
- Wetlands**
- | Field Delineated Wetland | NWI Wetlands |
|--------------------------|--------------|
| PEM | PEM |
| PFO | PFO |
| PSS | PSS |
| PUB | PUB |
- Waterbodies**
- Field Delineated Waterbody
 - NHD Waterbody
- NWI Waterbodies**
- Lake/Pond
 - Riverine

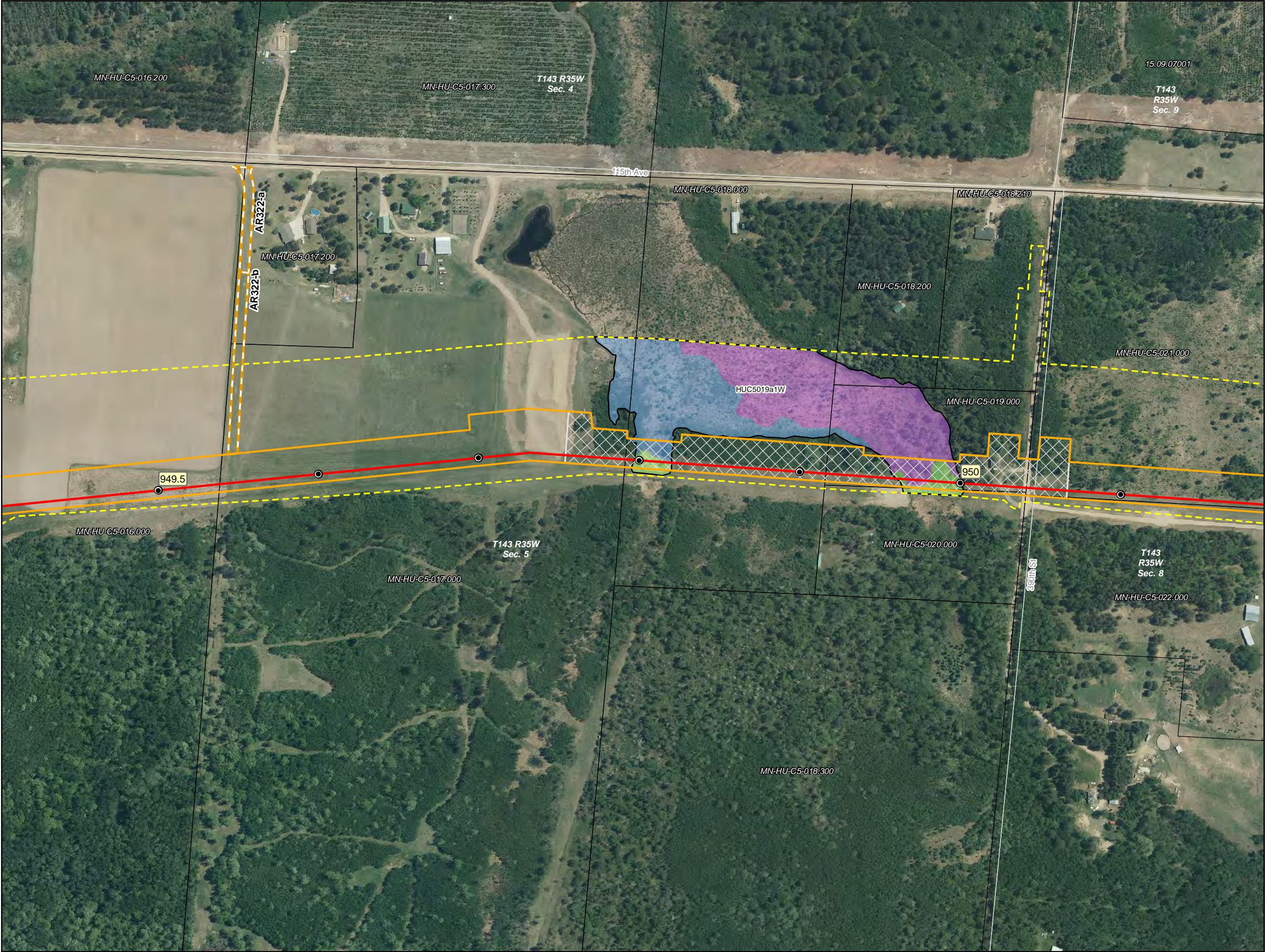


Detailed Route Maps

Line 3 Replacement Project

Hubbard County, Minnesota






- Milepost
- Line 3 Centerline
- Construction Workspace
- Access Road
- Haul Road/Corner Improvement
- COE Permit Area
- Survey Corridor
- Field Survey Partially or Not Complete
- Parcel Boundary
- County Boundary
- Section Boundary
- Cathodic Protection
- Valve Location
- Pump Station

Environmental Field Data

- Wetlands**
- | | |
|--------------------------|--------------|
| Field Delineated Wetland | NWI Wetlands |
| PEM | PEM |
| PFO | PFO |
| PSS | PSS |
| PUB | PUB |
- Waterbodies**
- Field Delineated Waterbody
 - NHD Waterbody
- NWI Waterbodies
- Lake/Pond
 - Riverine



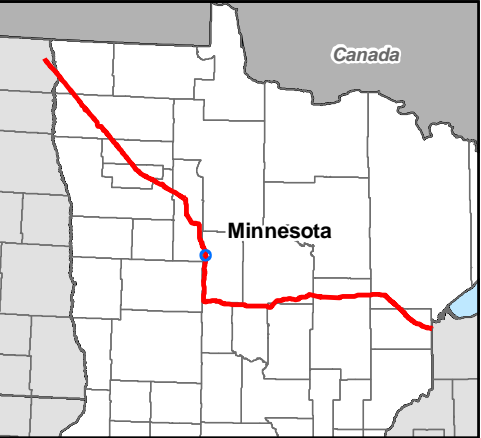
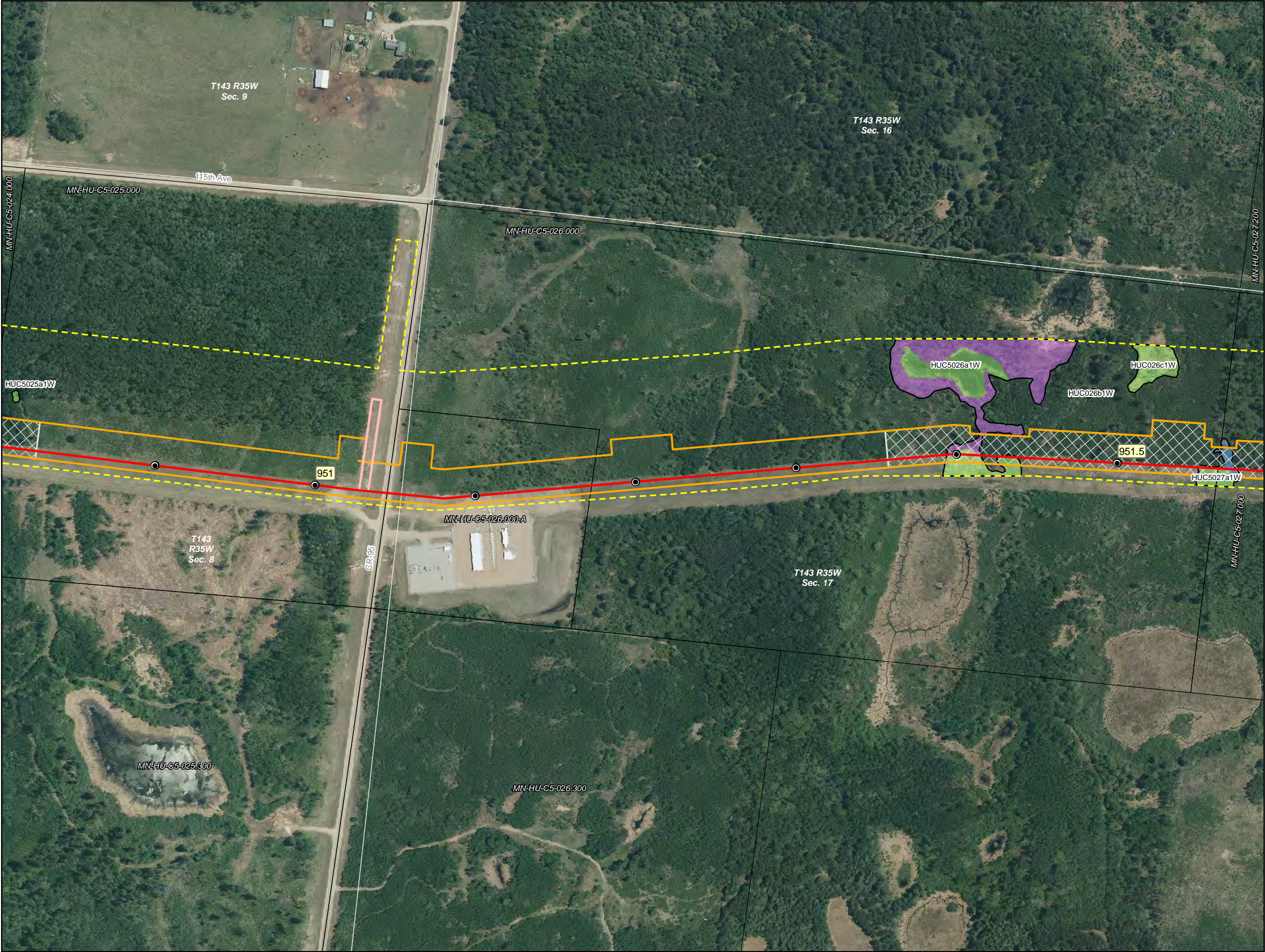
Detailed Route Maps

Line 3 Replacement Project

Hubbard County, Minnesota



Source: Z:\Client\E_Hlenbroge\Line_3_Full_Replacement\Permitting\Federal\COE\2019_11\Figures\3_MN_COE_Alignment_Sheets_RevX.mxd Date: 11/03/2019




- Milepost
- Line 3 Centerline
- Construction Workspace
- Access Road
- Haul Road/Corner Improvement
- COE Permit Area
- Survey Corridor
- Field Survey Partially or Not Complete
- Parcel Boundary
- County Boundary
- Section Boundary
- Cathodic Protection
- Valve Location
- Pump Station

Environmental Field Data

Wetlands	
Field Delineated Wetland	NWI Wetlands
PEM	PEM
PFO	PFO
PSS	PSS
PUB	PUB

Waterbodies	
Field Delineated Waterbody	
NHD Waterbody	
NWI Waterbodies	
Lake/Pond	
Riverine	

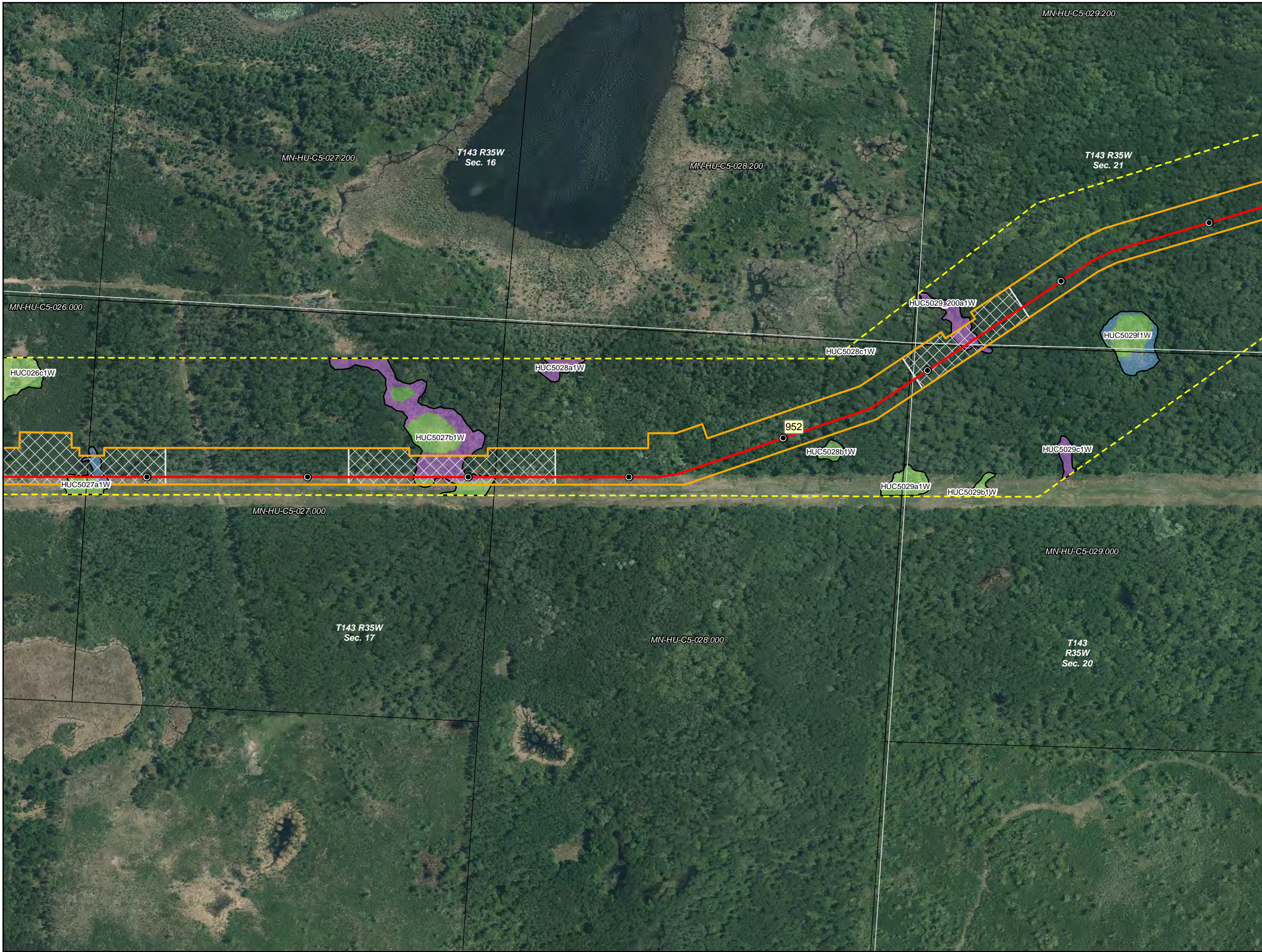


Detailed Route Maps

Line 3 Replacement Project


Hubbard County, Minnesota





- Milepost
- Line 3 Centerline
- Construction Workspace
- Access Road
- Haul Road/Corner Improvement
- COE Permit Area
- Survey Corridor
- Field Survey Partially or Not Complete
- Parcel Boundary
- County Boundary
- Section Boundary
- Cathodic Protection
- Valve Location
- Pump Station

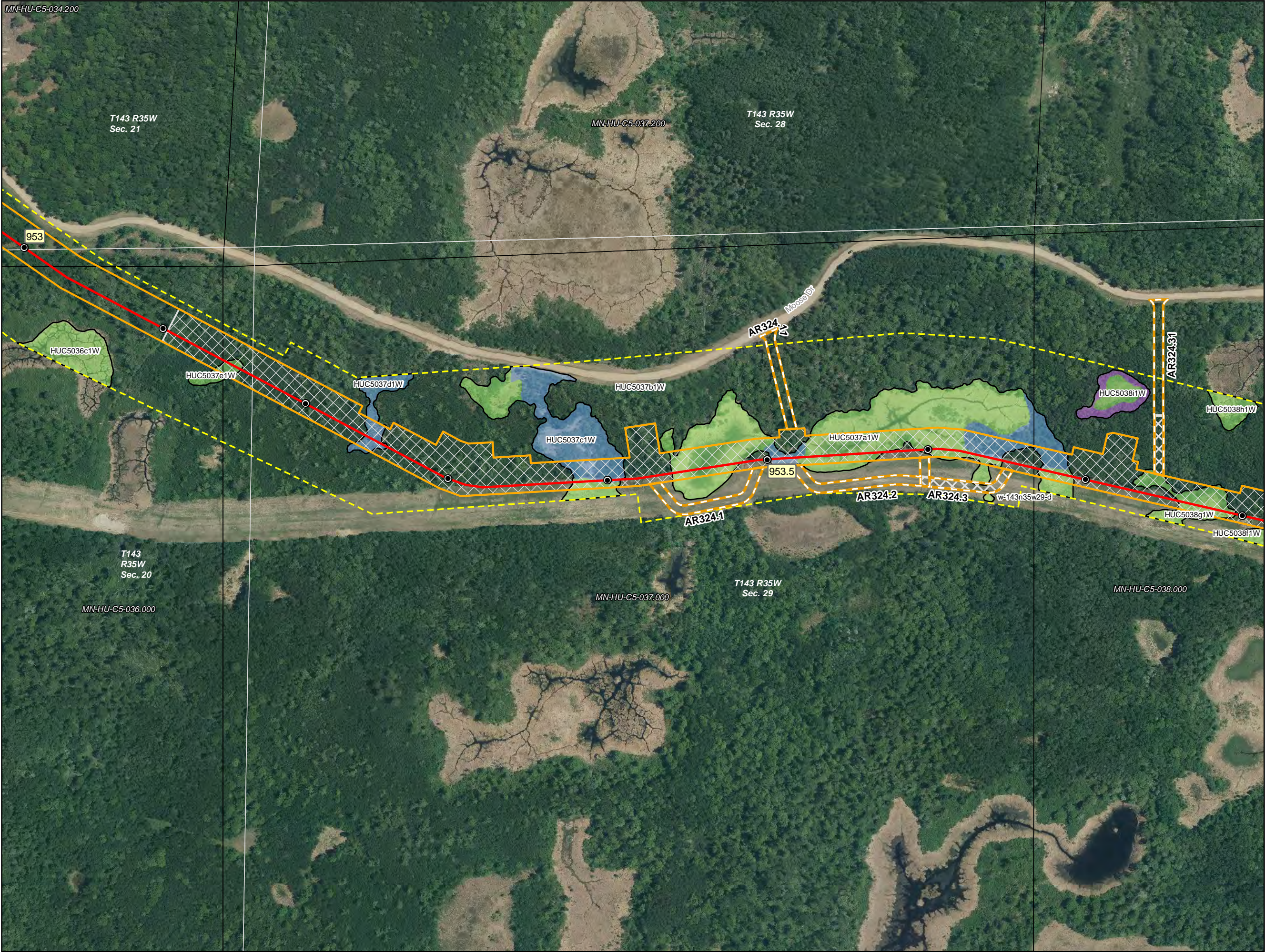
- Environmental Field Data**
- Wetlands**
- | Field Delineated Wetland | NWI Wetlands |
|--------------------------|--------------|
| PEM | PEM |
| PFO | PFO |
| PSS | PSS |
| PUB | PUB |
- Waterbodies**
- | Field Delineated Waterbody | NWI Waterbodies |
|----------------------------|-----------------|
| Field Delineated Waterbody | Lake/Pond |
| NHD Waterbody | Riverine |



Detailed Route Maps

Line 3 Replacement Project


Hubbard County, Minnesota



- Milepost
- Line 3 Centerline
- Construction Workspace
- Access Road
- Haul Road/Corner Improvement
- COE Permit Area
- Survey Corridor
- Field Survey Partially or Not Complete
- Parcel Boundary
- County Boundary
- Section Boundary
- Cathodic Protection
- Valve Location
- Pump Station

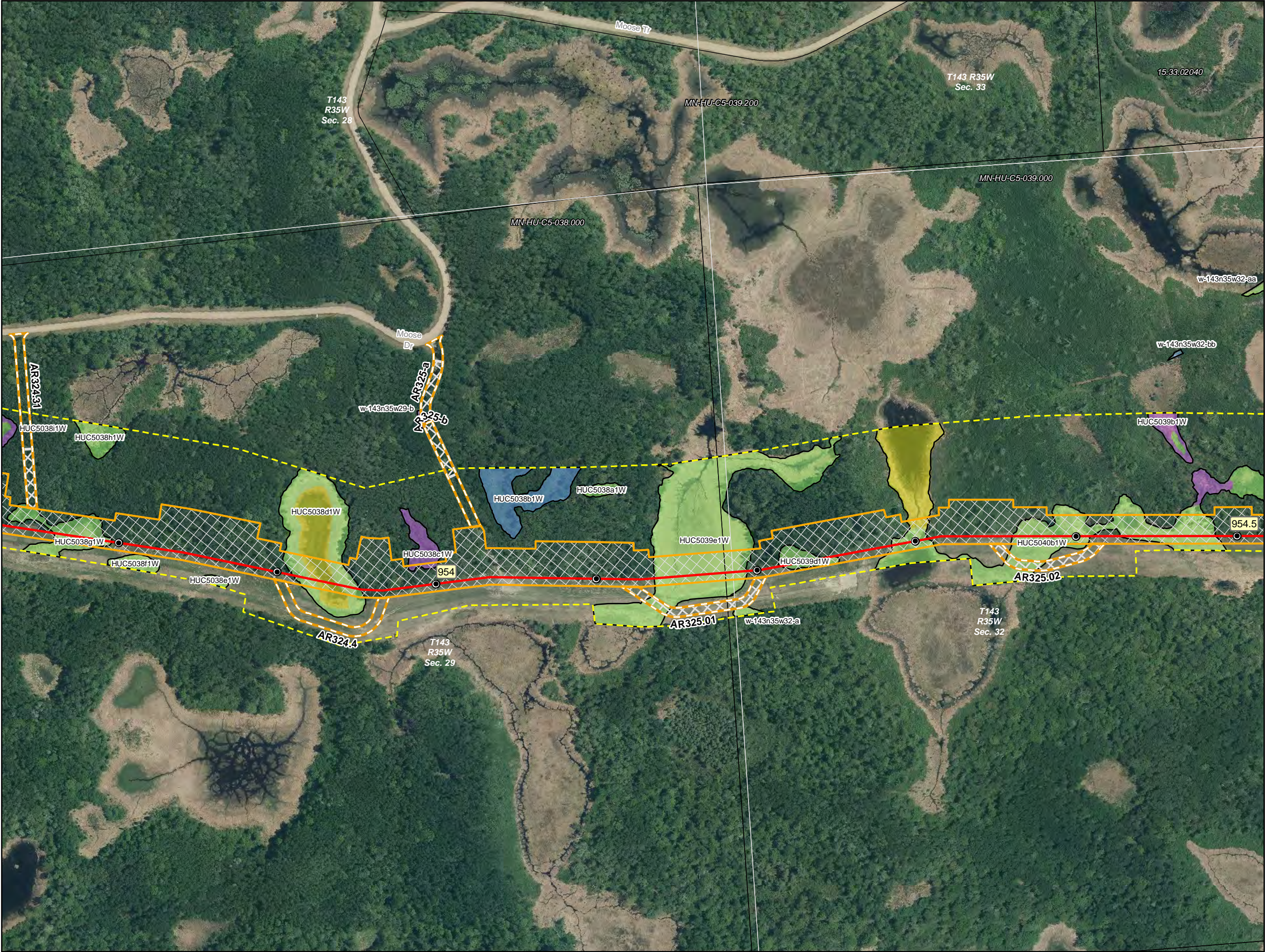
Environmental Field Data

- Wetlands**
- | | |
|--------------------------|--------------|
| Field Delineated Wetland | NWI Wetlands |
| PEM | PEM |
| PFO | PFO |
| PSS | PSS |
| PUB | PUB |
- Waterbodies**
- | | |
|----------------------------|-----------------|
| Field Delineated Waterbody | NWI Waterbodies |
| NHD Waterbody | Lake/Pond |
| | Riverine |



Detailed Route Maps
Line 3 Replacement Project
Hubbard County, Minnesota





- Milepost
- Line 3 Centerline
- Construction Workspace
- Access Road
- Haul Road/Corner Improvement
- COE Permit Area
- Survey Corridor
- Field Survey Partially or Not Complete
- Parcel Boundary
- County Boundary
- Section Boundary
- Cathodic Protection
- Valve Location
- Pump Station

Environmental Field Data

- Wetlands**
- | | |
|--------------------------|--------------|
| Field Delineated Wetland | NWI Wetlands |
| PEM | PEM |
| PFO | PFO |
| PSS | PSS |
| PUB | PUB |

- Waterbodies**
- Field Delineated Waterbody
 - NHD Waterbody
- NWI Waterbodies**
- Lake/Pond
 - Riverine

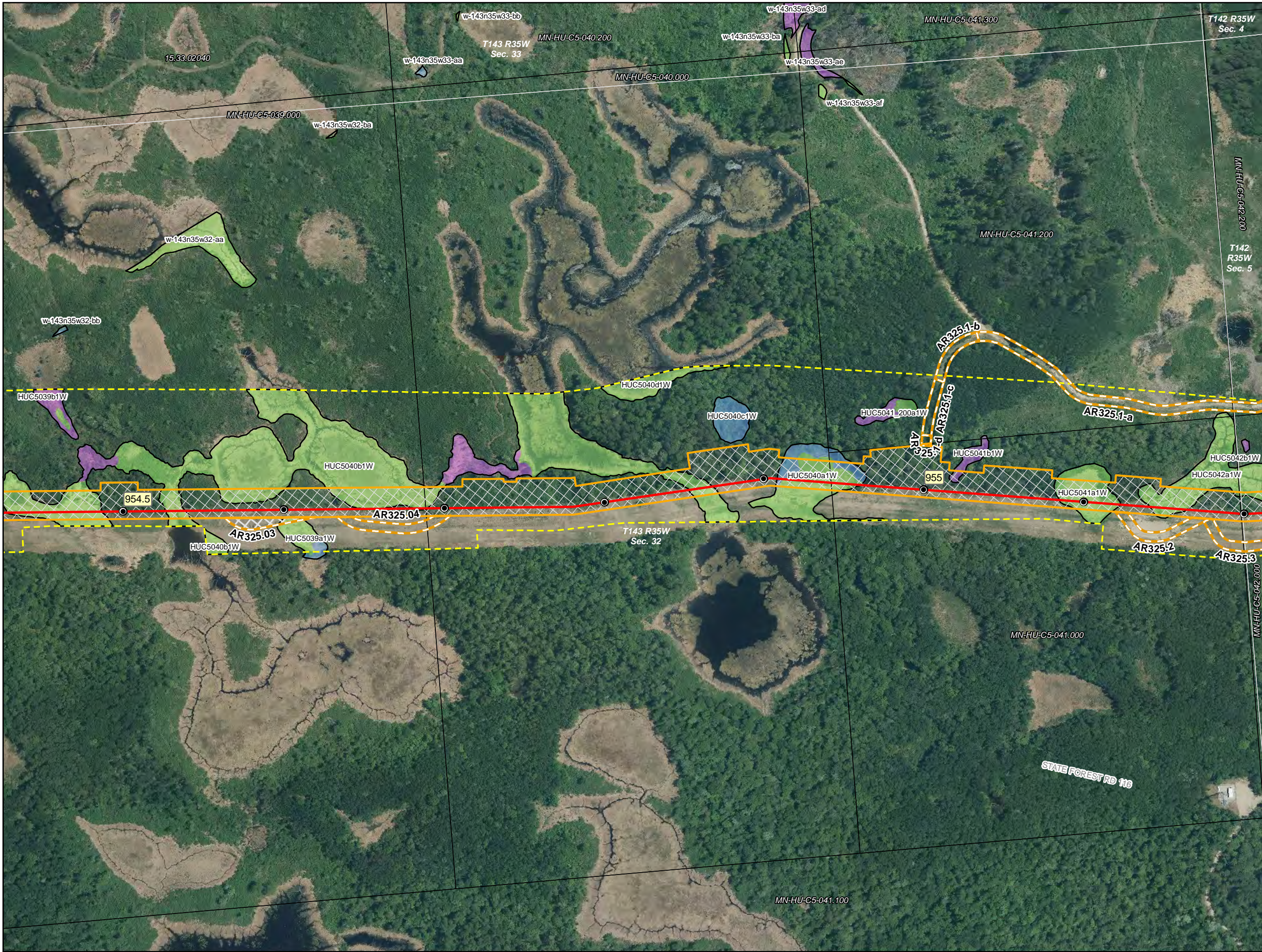


Detailed Route Maps

Line 3 Replacement Project


Hubbard County, Minnesota





- Milepost
- Line 3 Centerline
- Construction Workspace
- Access Road
- Haul Road/Corner Improvement
- COE Permit Area
- Survey Corridor
- Field Survey Partially or Not Complete
- Parcel Boundary
- County Boundary
- Section Boundary
- Cathodic Protection
- Valve Location
- Pump Station

- Environmental Field Data**
- Wetlands**
- | Field Delineated Wetland | NWI Wetlands |
|--------------------------|--------------|
| PEM | PEM |
| PFO | PFO |
| PSS | PSS |
| PUB | PUB |
- Waterbodies**
- | Field Delineated Waterbody | NWI Waterbodies |
|----------------------------|-----------------|
| Field Delineated Waterbody | Lake/Pond |
| NHD Waterbody | Riverine |

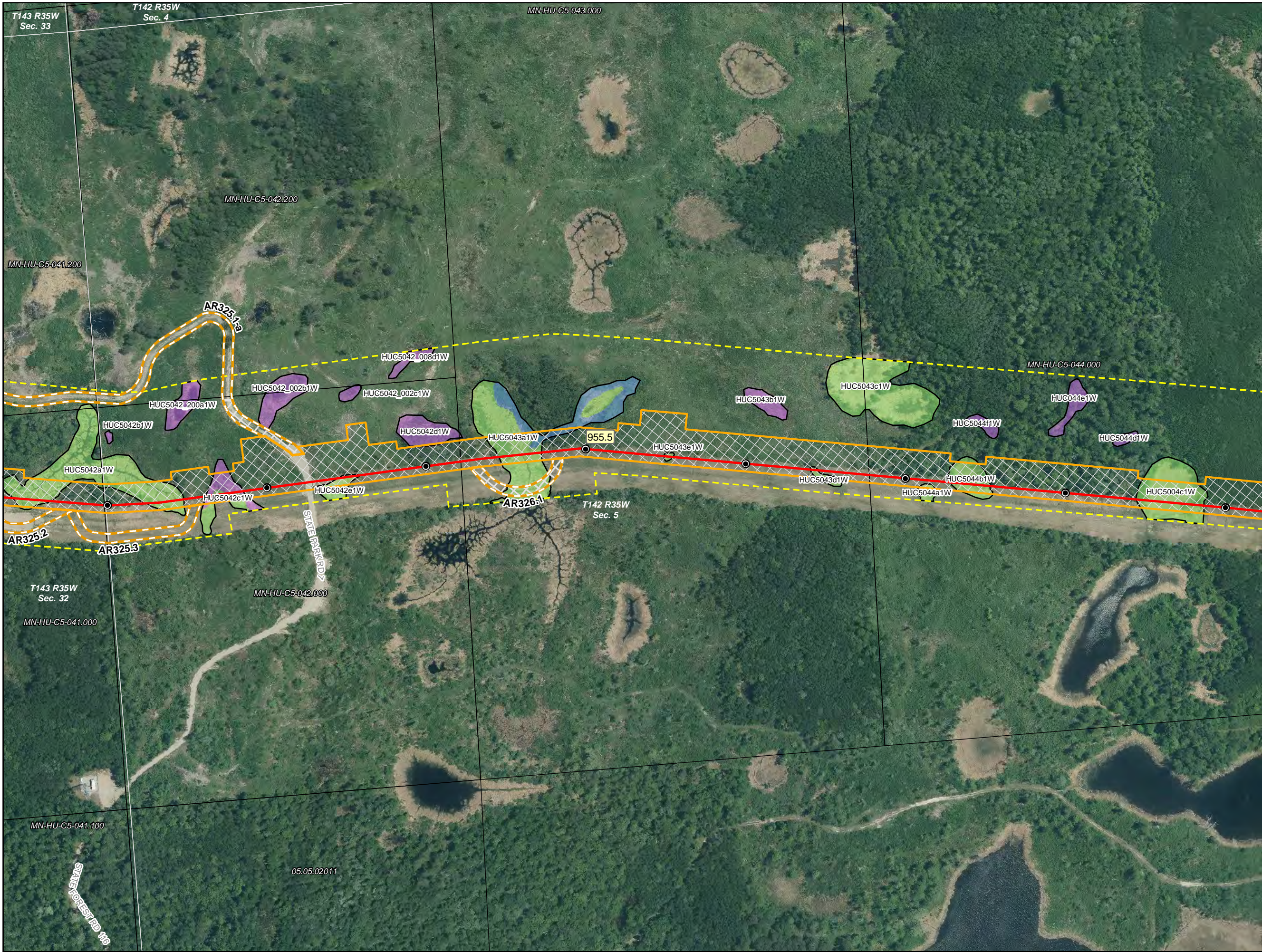


Detailed Route Maps

Line 3 Replacement Project


Hubbard County, Minnesota





- Milepost
- Line 3 Centerline
- Construction Workspace
- Access Road
- Haul Road/Corner Improvement
- COE Permit Area
- Survey Corridor
- Field Survey Partially or Not Complete
- Parcel Boundary
- County Boundary
- Section Boundary
- Cathodic Protection
- Valve Location
- Pump Station

- Environmental Field Data**
- Wetlands**
- | Field Delineated Wetland | NWI Wetlands |
|--------------------------|--------------|
| PEM | PEM |
| PFO | PFO |
| PSS | PSS |
| PUB | PUB |
- Waterbodies**
- Field Delineated Waterbody
 - NHD Waterbody
 - NWI Waterbodies
 - Lake/Pond
 - Riverine



Detailed Route Maps

Line 3 Replacement Project

Hubbard County, Minnesota

