

- Milepost
- Line 3 Centerline
- Construction Workspace
- Access Road
- Haul Road/Corner Improvement
- COE Permit Area
- Survey Corridor
- Field Survey Partially or Not Complete
- Parcel Boundary
- County Boundary
- Section Boundary
- Cathodic Protection
- Valve Location
- Pump Station


**Environmental Field Data**

**Wetlands**

Field Delineated Wetland	NWI Wetlands
PEM	PEM
PFO	PFO
PSS	PSS
PUB	PUB

**Waterbodies**

- Field Delineated Waterbody
- NHD Waterbody
- NWI Waterbodies
- Lake/Pond
- Riverine



## Detailed Route Maps

### Line 3 Replacement Project

Carlton County, Minnesota






- Milepost
- Line 3 Centerline
- Construction Workspace
- Access Road
- Haul Road/Corner Improvement
- COE Permit Area
- Survey Corridor
- Field Survey Partially or Not Complete
- Parcel Boundary
- County Boundary
- Section Boundary
- Cathodic Protection
- Valve Location
- Pump Station

**Environmental Field Data**

- Wetlands**
- | Field Delineated Wetland | NWI Wetlands |
|--------------------------|--------------|
| PEM                      | PEM          |
| PFO                      | PFO          |
| PSS                      | PSS          |
| PUB                      | PUB          |
- Waterbodies**
- Field Delineated Waterbody
  - NHD Waterbody
- NWI Waterbodies
- Lake/Pond
  - Riverine



**Detailed Route Maps**

**Line 3 Replacement Project**

Kittson County, Minnesota








- Milepost
- Line 3 Centerline
- Construction Workspace
- Access Road
- Haul Road/Corner Improvement
- COE Permit Area
- Survey Corridor
- Field Survey Partially or Not Complete
- Parcel Boundary
- County Boundary
- Section Boundary
- Cathodic Protection
- Valve Location
- Pump Station

**Environmental Field Data**

- Wetlands**
- |                          |              |
|--------------------------|--------------|
| Field Delineated Wetland | NWI Wetlands |
| PEM                      | PEM          |
| PFO                      | PFO          |
| PSS                      | PSS          |
| PUB                      | PUB          |
- Waterbodies**
- Field Delineated Waterbody
  - NHD Waterbody
- NWI Waterbodies
- Lake/Pond
  - Riverine



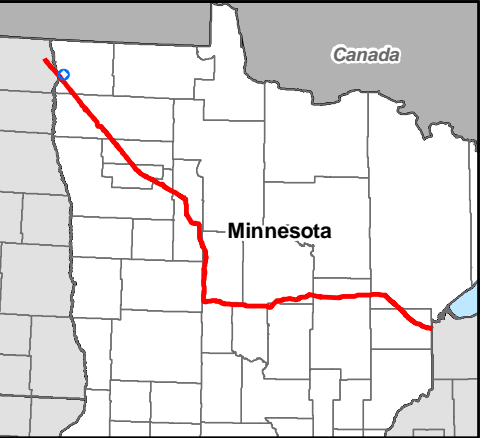
**Detailed Route Maps**

**Line 3 Replacement Project**

Kittson County, Minnesota








- Milepost
- Line 3 Centerline
- ▭ Construction Workspace
- ▭ Access Road
- ▭ Haul Road/Corner Improvement
- ▭ COE Permit Area
- ▭ Survey Corridor
- ▭ Field Survey Partially or Not Complete
- ▭ Parcel Boundary
- ▭ County Boundary
- ▭ Section Boundary
- ▭ Cathodic Protection
- ▭ Valve Location
- ▭ Pump Station

Environmental Field Data

- Wetlands**
- |                          |              |
|--------------------------|--------------|
| Field Delineated Wetland | NWI Wetlands |
| PEM                      | PEM          |
| PFO                      | PFO          |
| PSS                      | PSS          |
| PUB                      | PUB          |
- Waterbodies**
- Field Delineated Waterbody
  - - - NHD Waterbody
- NWI Waterbodies
- Lake/Pond
  - Riverine



Detailed Route Maps

Line 3 Replacement Project

Kittson County, Minnesota








- Milepost
- Line 3 Centerline
- Construction Workspace
- Access Road
- Haul Road/Corner Improvement
- COE Permit Area
- Survey Corridor
- Field Survey Partially or Not Complete
- Parcel Boundary
- County Boundary
- Section Boundary
- Cathodic Protection
- Valve Location
- Pump Station

Environmental Field Data

- Wetlands**
- |                          |              |
|--------------------------|--------------|
| Field Delineated Wetland | NWI Wetlands |
| PEM                      | PEM          |
| PFO                      | PFO          |
| PSS                      | PSS          |
| PUB                      | PUB          |
- Waterbodies**
- Field Delineated Waterbody
  - NHD Waterbody
  - NWI Waterbodies
  - Lake/Pond
  - Riverine



Detailed Route Maps

Line 3 Replacement Project

Kittson County, Minnesota








- Milepost
- Line 3 Centerline
- Construction Workspace
- Access Road
- Haul Road/Corner Improvement
- COE Permit Area
- Survey Corridor
- Field Survey Partially or Not Complete
- Parcel Boundary
- County Boundary
- Section Boundary
- Cathodic Protection
- Valve Location
- Pump Station

**Environmental Field Data**

- Wetlands**
- | Field Delineated Wetland | NWI Wetlands |
|--------------------------|--------------|
| PEM                      | PEM          |
| PFO                      | PFO          |
| PSS                      | PSS          |
| PUB                      | PUB          |
- Waterbodies**
- Field Delineated Waterbody
  - NHD Waterbody
- NWI Waterbodies**
- Lake/Pond
  - Riverine



**Detailed Route Maps**

**Line 3 Replacement Project**

**Kittson and Marshall Counties, Minnesota**





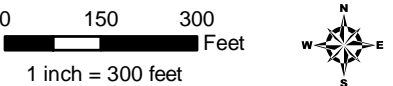


- Milepost
- Line 3 Centerline
- ▭ Construction Workspace
- ▭ Access Road
- ▭ Haul Road/Corner Improvement
- ▭ COE Permit Area
- ▭ Survey Corridor
- ▭ Field Survey Partially or Not Complete
- ▭ Parcel Boundary
- ▭ County Boundary
- ▭ Section Boundary
- ▭ Cathodic Protection
- ▭ Valve Location
- ▭ Pump Station

Environmental Field Data

Wetlands	
Field Delineated Wetland	NWI Wetlands
PEM	PEM
PFO	PFO
PSS	PSS
PUB	PUB

- Waterbodies**
- Field Delineated Waterbody
  - - - NHD Waterbody
- NWI Waterbodies
- ▭ Lake/Pond
  - ▭ Riverine



Detailed Route Maps

Line 3 Replacement Project

Marshall County, Minnesota



Source: Z:\Client\IE\_H\Enbridge\Line\_3\_Full\_Replacement\Permitting\Federal\COE2019\_11\Figures\L3\_MIN\_COE\_Alignment\_Sheets\_RevX.mxd Date: (11/17/2019)






- Milepost
- Line 3 Centerline
- Construction Workspace
- Access Road
- Haul Road/Corner Improvement
- COE Permit Area
- Survey Corridor
- Field Survey Partially or Not Complete
- Parcel Boundary
- County Boundary
- Section Boundary
- Cathodic Protection
- Valve Location
- Pump Station

Environmental Field Data

- Wetlands**
- |                          |              |
|--------------------------|--------------|
| Field Delineated Wetland | NWI Wetlands |
| PEM                      | PEM          |
| PFO                      | PFO          |
| PSS                      | PSS          |
| PUB                      | PUB          |
- Waterbodies**
- Field Delineated Waterbody
  - NHD Waterbody
  - NWI Waterbodies
    - Lake/Pond
    - Riverine



Detailed Route Maps

Line 3 Replacement Project

Marshall County, Minnesota



Source: Z:\Client\IE\_H\Enbridge\Line\_3\_Full\_Replacement\Permitting\Federal\COE\2019\_11\Figures\L3\_MIN\_COE\_Alignment\_Sheets\_RevX.mxd Date: (11/17/2019)






- Milepost
- Line 3 Centerline
- Construction Workspace
- Access Road
- Haul Road/Corner Improvement
- COE Permit Area
- Survey Corridor
- Field Survey Partially or Not Complete
- Parcel Boundary
- County Boundary
- Section Boundary
- Cathodic Protection
- Valve Location
- Pump Station

Environmental Field Data

- Wetlands**
- |                          |              |
|--------------------------|--------------|
| Field Delineated Wetland | NWI Wetlands |
| PEM                      | PEM          |
| PFO                      | PFO          |
| PSS                      | PSS          |
| PUB                      | PUB          |
- Waterbodies**
- Field Delineated Waterbody
  - NHD Waterbody
  - NWI Waterbodies
    - Lake/Pond
    - Riverine



Detailed Route Maps

Line 3 Replacement Project

Marshall County, Minnesota








- Milepost
- Line 3 Centerline
- Construction Workspace
- Access Road
- Haul Road/Corner Improvement
- COE Permit Area
- Survey Corridor
- Field Survey Partially or Not Complete
- Parcel Boundary
- County Boundary
- Section Boundary
- Cathodic Protection
- Valve Location
- Pump Station

**Environmental Field Data**

Wetlands	
Field Delineated Wetland	NWI Wetlands
PEM	PEM
PFO	PFO
PSS	PSS
PUB	PUB

- Waterbodies**
- Field Delineated Waterbody
  - NHD Waterbody
- NWI Waterbodies
- Lake/Pond
  - Riverine



**Detailed Route Maps**

**Line 3 Replacement Project**

Pennington County, Minnesota







- Milepost
- Line 3 Centerline
- Construction Workspace
- Access Road
- Haul Road/Corner Improvement
- COE Permit Area
- Survey Corridor
- Field Survey Partially or Not Complete
- Parcel Boundary
- County Boundary
- Section Boundary
- Cathodic Protection
- Valve Location
- Pump Station

**Environmental Field Data**

**Wetlands**

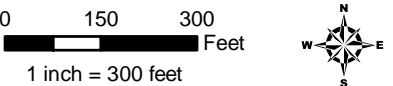
Field Delineated Wetland	NWI Wetlands
PEM	PEM
PFO	PFO
PSS	PSS
PUB	PUB

**Waterbodies**

- Field Delineated Waterbody
- NHD Waterbody

**NWI Waterbodies**

- Lake/Pond
- Riverine



**Detailed Route Maps**

**Line 3 Replacement Project**

Pennington County, Minnesota



Source: Z:\Client\IE\_H\enbridge\Line\_3\_Full\_Replacement\Permitting\Federal\COE\2019\_11\Figures\L3\_MIN\_COE\_Alignment\_Sheets\_RevX.mxd Date: (11/17/2019)






- Milepost
- Line 3 Centerline
- Construction Workspace
- Access Road
- Haul Road/Corner Improvement
- COE Permit Area
- Survey Corridor
- Field Survey Partially or Not Complete
- Parcel Boundary
- County Boundary
- Section Boundary
- Cathodic Protection
- Valve Location
- Pump Station

Environmental Field Data

Wetlands	
Field Delineated Wetland	NWI Wetlands
PEM	PEM
PFO	PFO
PSS	PSS
PUB	PUB

- Waterbodies**
- Field Delineated Waterbody
  - NHD Waterbody
- NWI Waterbodies
- Lake/Pond
  - Riverine



Detailed Route Maps

Line 3 Replacement Project

Aitkin County, Minnesota

