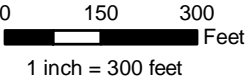


- Milepost
- Line 3 Centerline
- Construction Workspace
- Access Road
- Haul Road/Corner Improvement
- COE Permit Area
- Survey Corridor
- Field Survey Partially or Not Complete
- Parcel Boundary
- County Boundary
- Section Boundary
- Cathodic Protection
- Valve Location
- Pump Station

Environmental Field Data

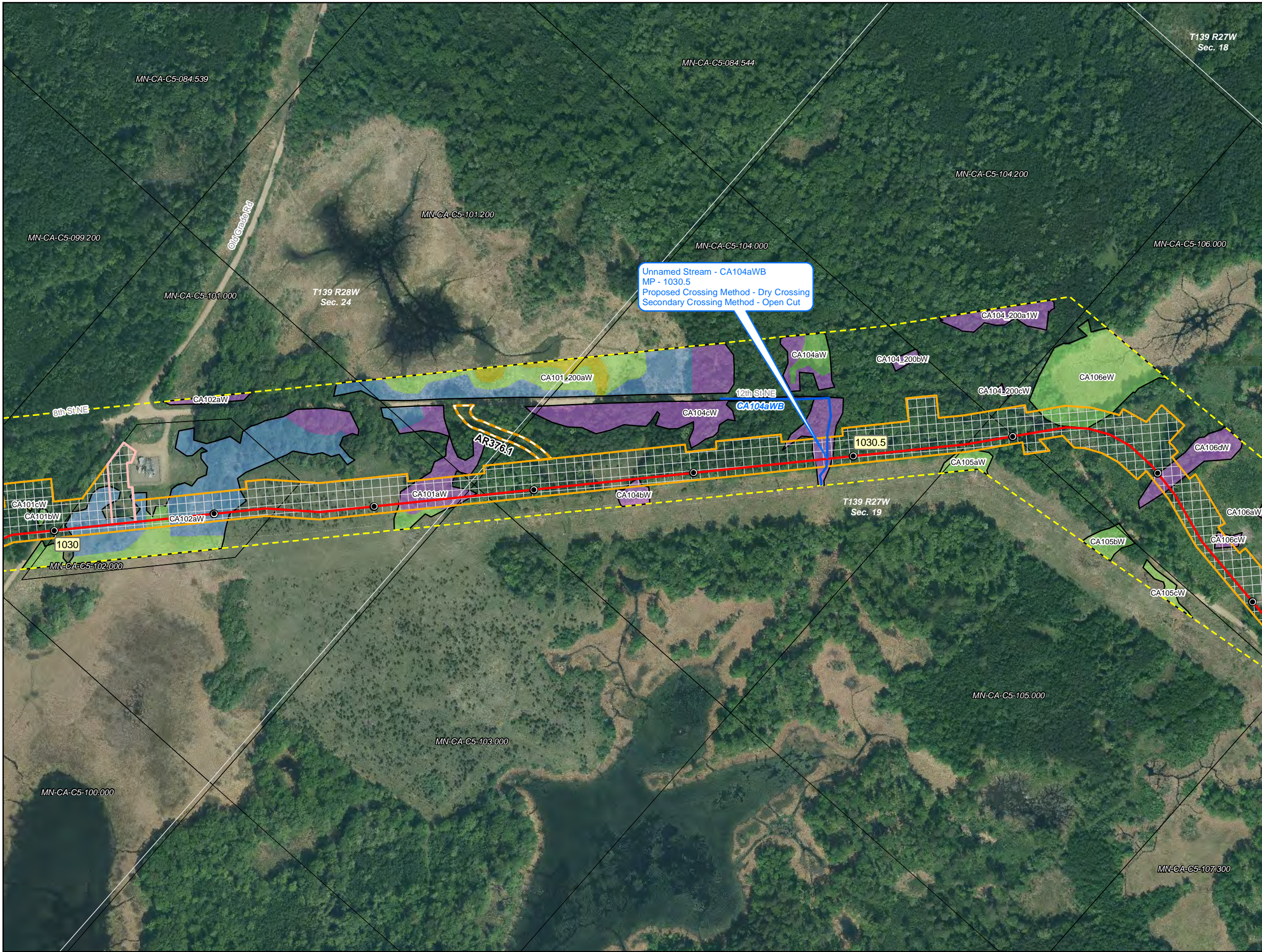
- Wetlands**
- | Field Delineated Wetland | NWI Wetlands |
|--------------------------|--------------|
| PEM | PEM |
| PFO | PFO |
| PSS | PSS |
| PUB | PUB |
- Waterbodies**
- Field Delineated Waterbody
 - NHD Waterbody
- NWI Waterbodies**
- Lake/Pond
 - Riverine



Detailed Route Maps
Line 3 Replacement Project

Cass County, Minnesota





- Milepost
- Line 3 Centerline
- Construction Workspace
- Access Road
- Haul Road/Corner Improvement
- COE Permit Area
- Survey Corridor
- Field Survey Partially or Not Complete
- Parcel Boundary
- County Boundary
- Section Boundary
- Cathodic Protection
- Valve Location
- Pump Station


Environmental Field Data

Wetlands

Field Delineated Wetland	NWI Wetlands
PEM	PEM
PFO	PFO
PSS	PSS
PUB	PUB

Waterbodies

Field Delineated Waterbody
NHD Waterbody
NWI Waterbodies
Lake/Pond
Riverine

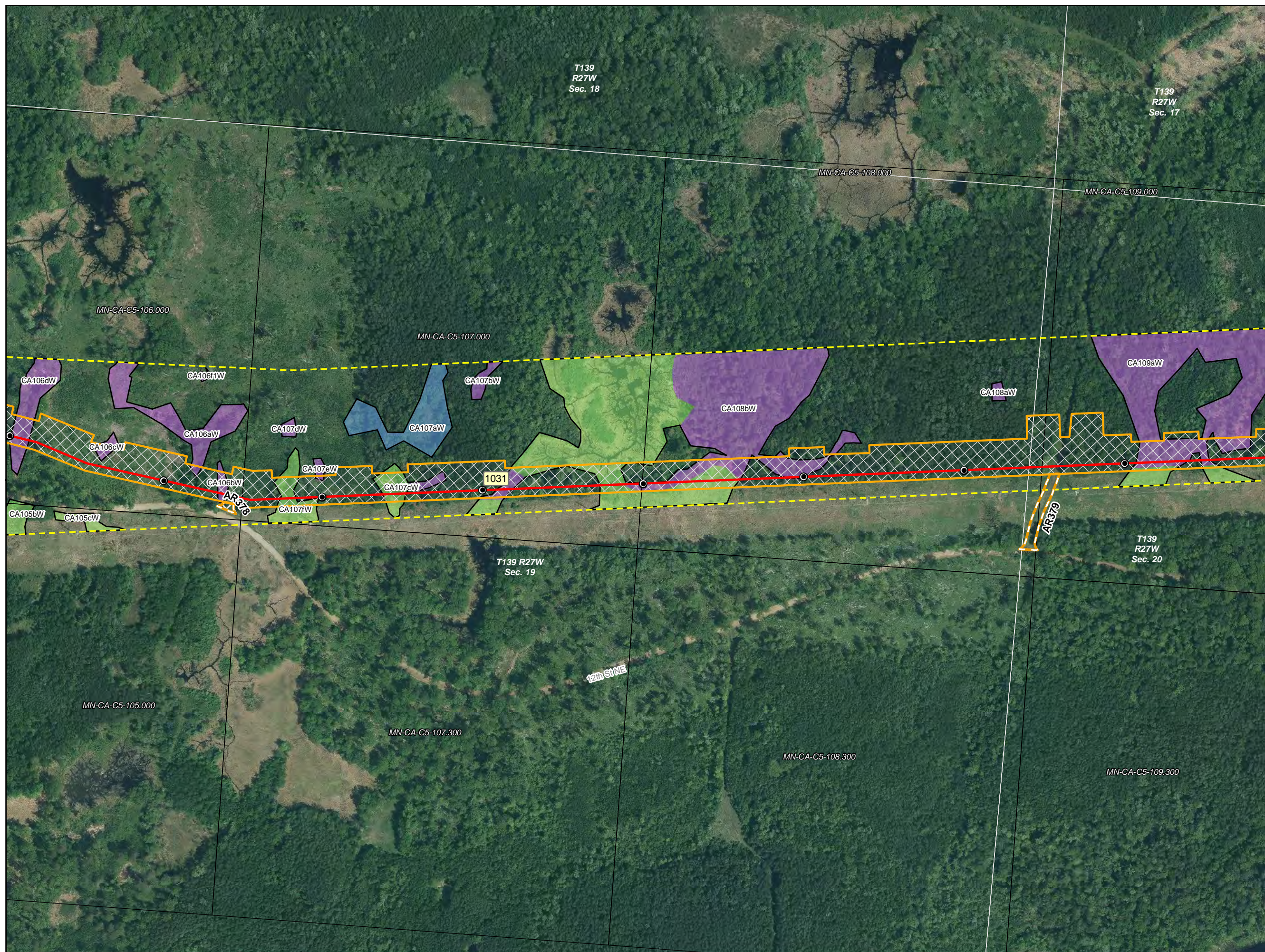
















Detailed Route Maps

Line 3 Replacement Project

Cass County, Minnesota






-  Milepost
-  Line 3 Centerline
-  Construction Workspace
-  Access Road
-  Haul Road/Corner Improvement
-  COE Permit Area
-  Survey Corridor
-  Field Survey Partially or Not Complete
-  Parcel Boundary
-  County Boundary
-  Section Boundary
-  Cathodic Protection
-  Valve Location
-  Pump Station

Environmental Field Data

Wetlands

Field Delineated Wetland

NWI Wetlands

	PEM		PEM
	PFO		PFO
	PSS		PSS
	PUB		PUB

Waterbodies

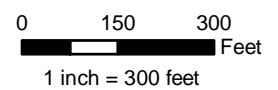
— Field Delineated Waterbody

- ■ ■ NHD Waterbody

NWI Waterbodies

 Lake/Pond

 Riverine

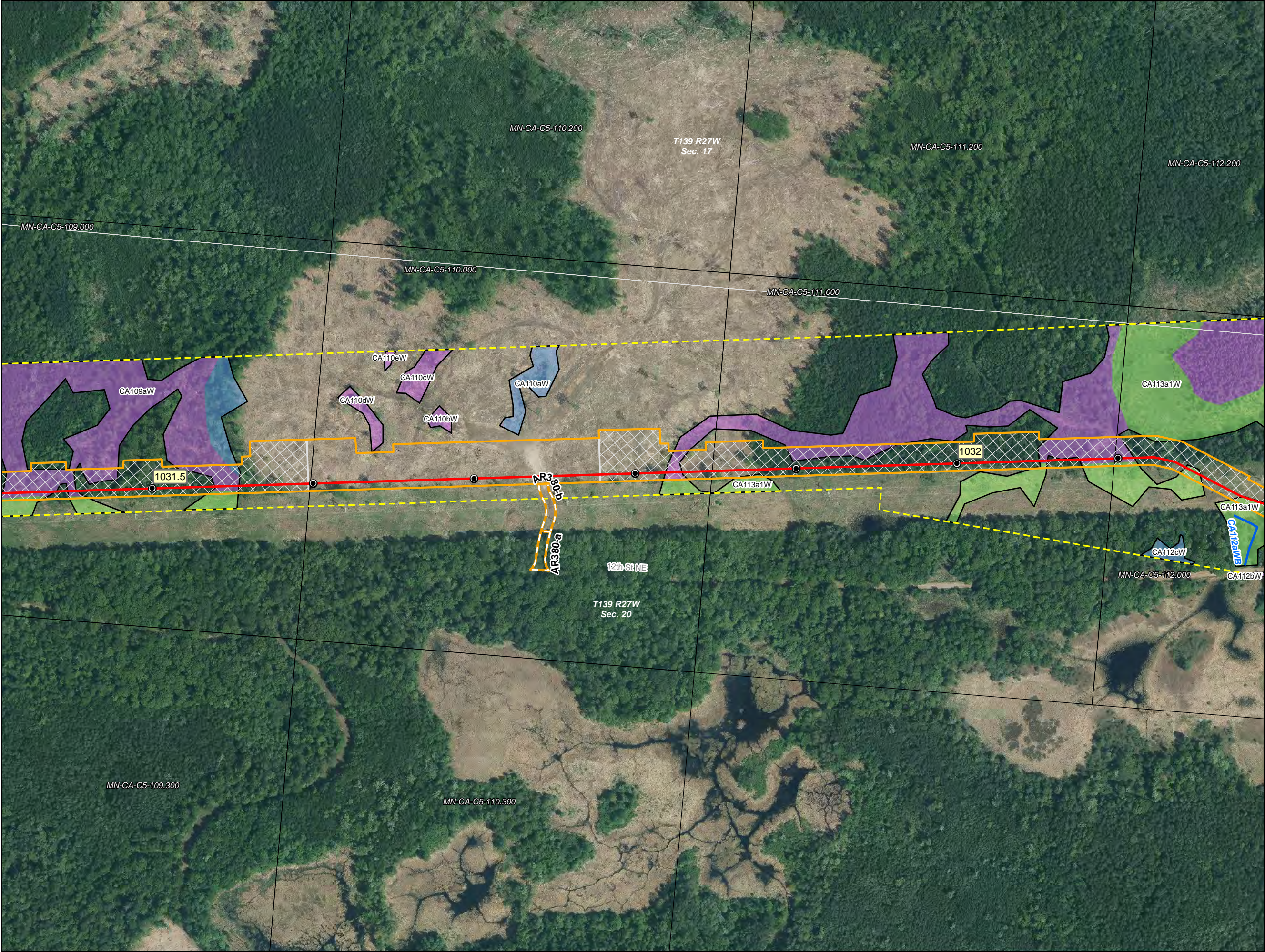


Detailed Route Maps

Line 3 Replacement Project

Cass County, Minnesota






- Milepost
- Line 3 Centerline
- Construction Workspace
- Access Road
- Haul Road/Corner Improvement
- COE Permit Area
- Survey Corridor
- Field Survey Partially or Not Complete
- Parcel Boundary
- County Boundary
- Section Boundary
- Cathodic Protection
- Valve Location
- Pump Station

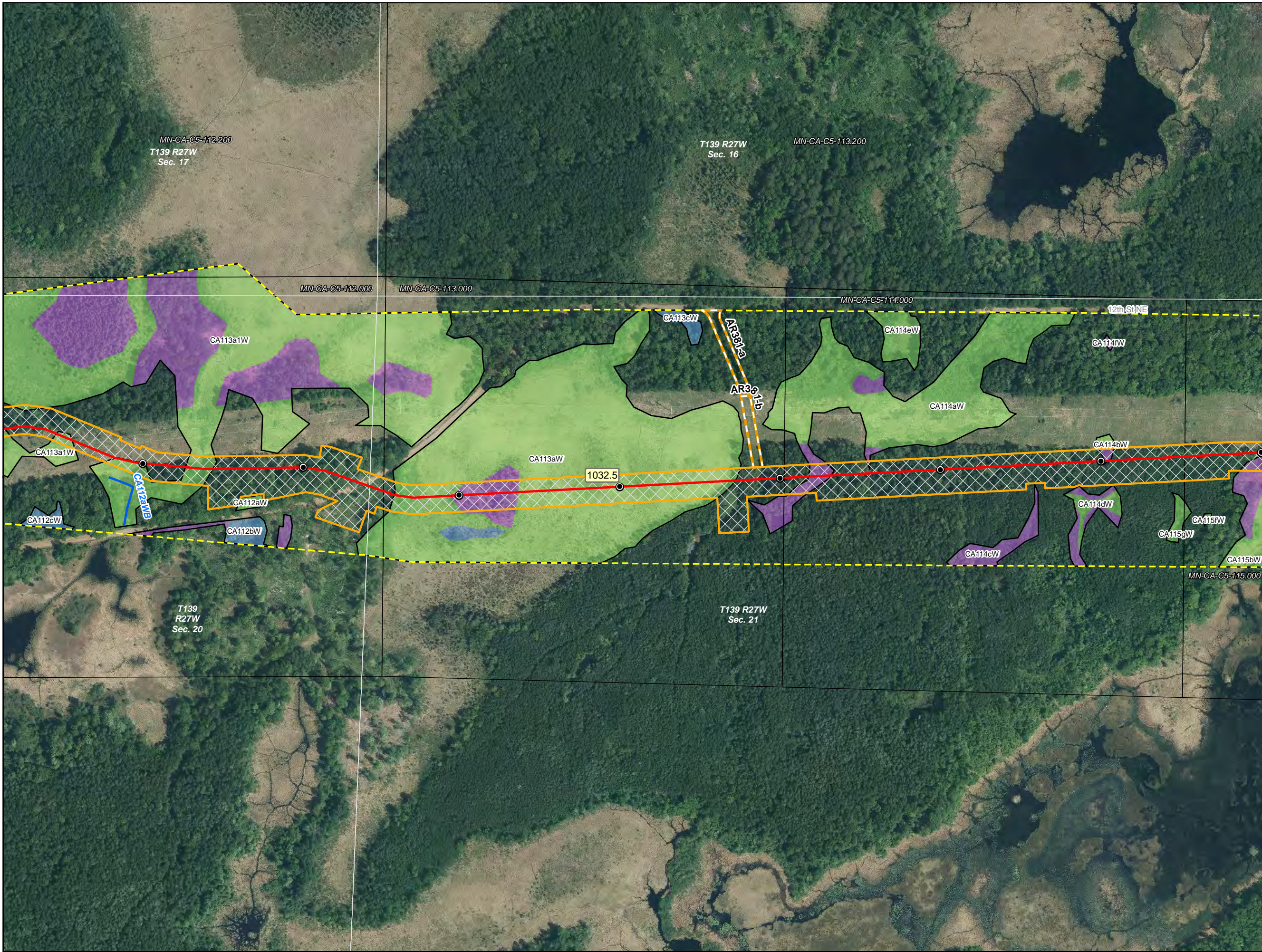
Environmental Field Data

- Wetlands**
- | | |
|--------------------------|--------------|
| Field Delineated Wetland | NWI Wetlands |
| PEM | PEM |
| PFO | PFO |
| PSS | PSS |
| PUB | PUB |
- Waterbodies**
- Field Delineated Waterbody
 - NHD Waterbody
 - NWI Waterbodies
 - Lake/Pond
 - Riverine




Detailed Route Maps
Line 3 Replacement Project
Cass County, Minnesota





- Milepost
- Line 3 Centerline
- Construction Workspace
- Access Road
- Haul Road/Corner Improvement
- COE Permit Area
- Survey Corridor
- Field Survey Partially or Not Complete
- Parcel Boundary
- County Boundary
- Section Boundary
- Cathodic Protection
- Valve Location
- Pump Station

- Environmental Field Data**
- Wetlands**
- | Field Delineated Wetland | NWI Wetlands |
|--------------------------|--------------|
| PEM | PEM |
| PFO | PFO |
| PSS | PSS |
| PUB | PUB |
- Waterbodies**
- | Field Delineated Waterbody | NWI Waterbodies |
|----------------------------|-----------------|
| Field Delineated Waterbody | Lake/Pond |
| NHD Waterbody | Riverine |

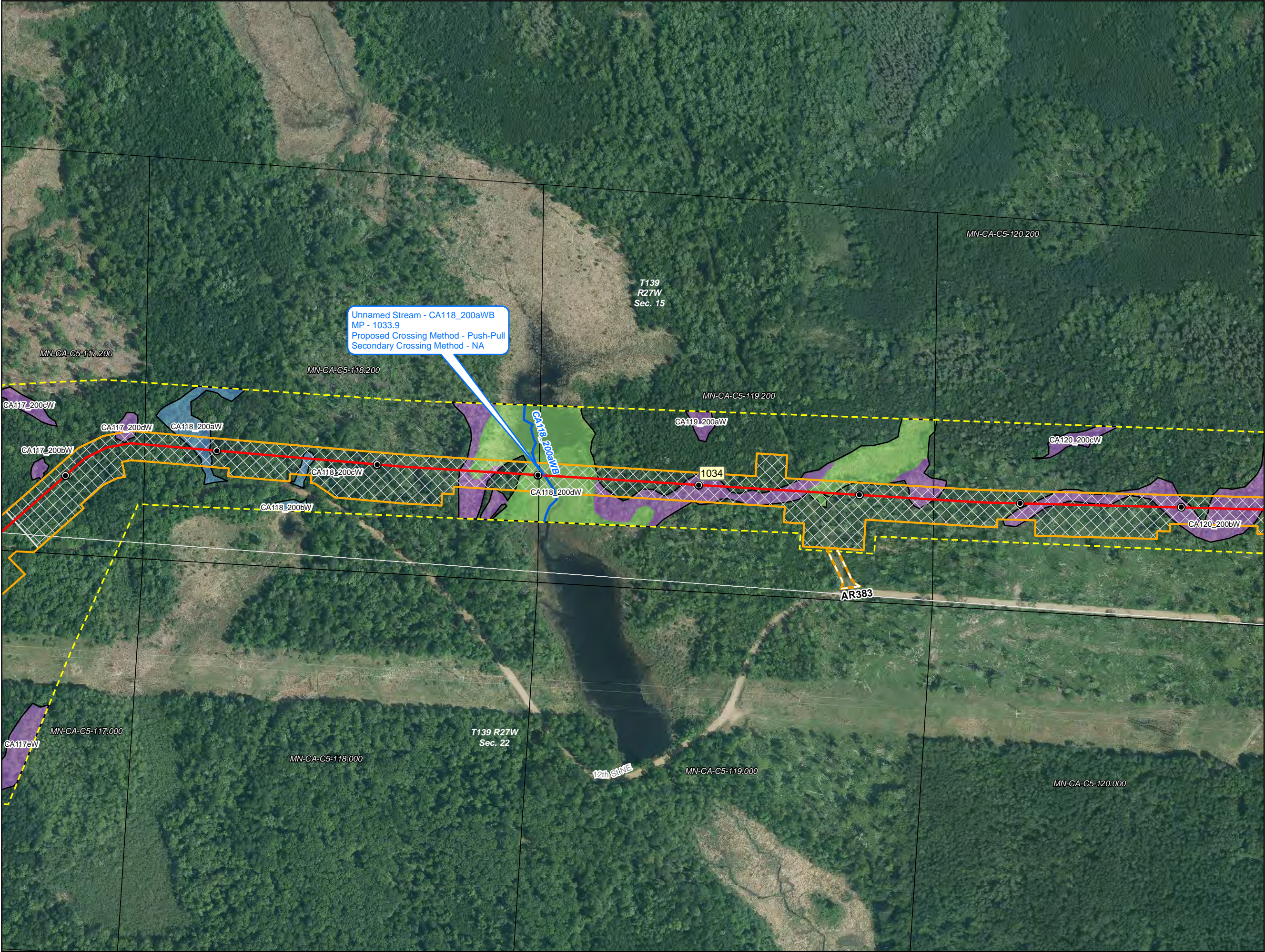


Detailed Route Maps

Line 3 Replacement Project

Cass County, Minnesota





- Milepost
- Line 3 Centerline
- Construction Workspace
- Access Road
- Haul Road/Corner Improvement
- COE Permit Area
- Survey Corridor
- Field Survey Partially or Not Complete
- Parcel Boundary
- County Boundary
- Section Boundary
- Cathodic Protection
- Valve Location
- Pump Station

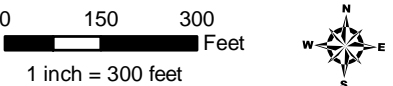
Environmental Field Data

Wetlands

Field Delineated Wetland	NWI Wetlands
PEM	PEM
PFO	PFO
PSS	PSS
PUB	PUB

Waterbodies

- Field Delineated Waterbody
- NHD Waterbody
- NWI Waterbodies
- Lake/Pond
- Riverine



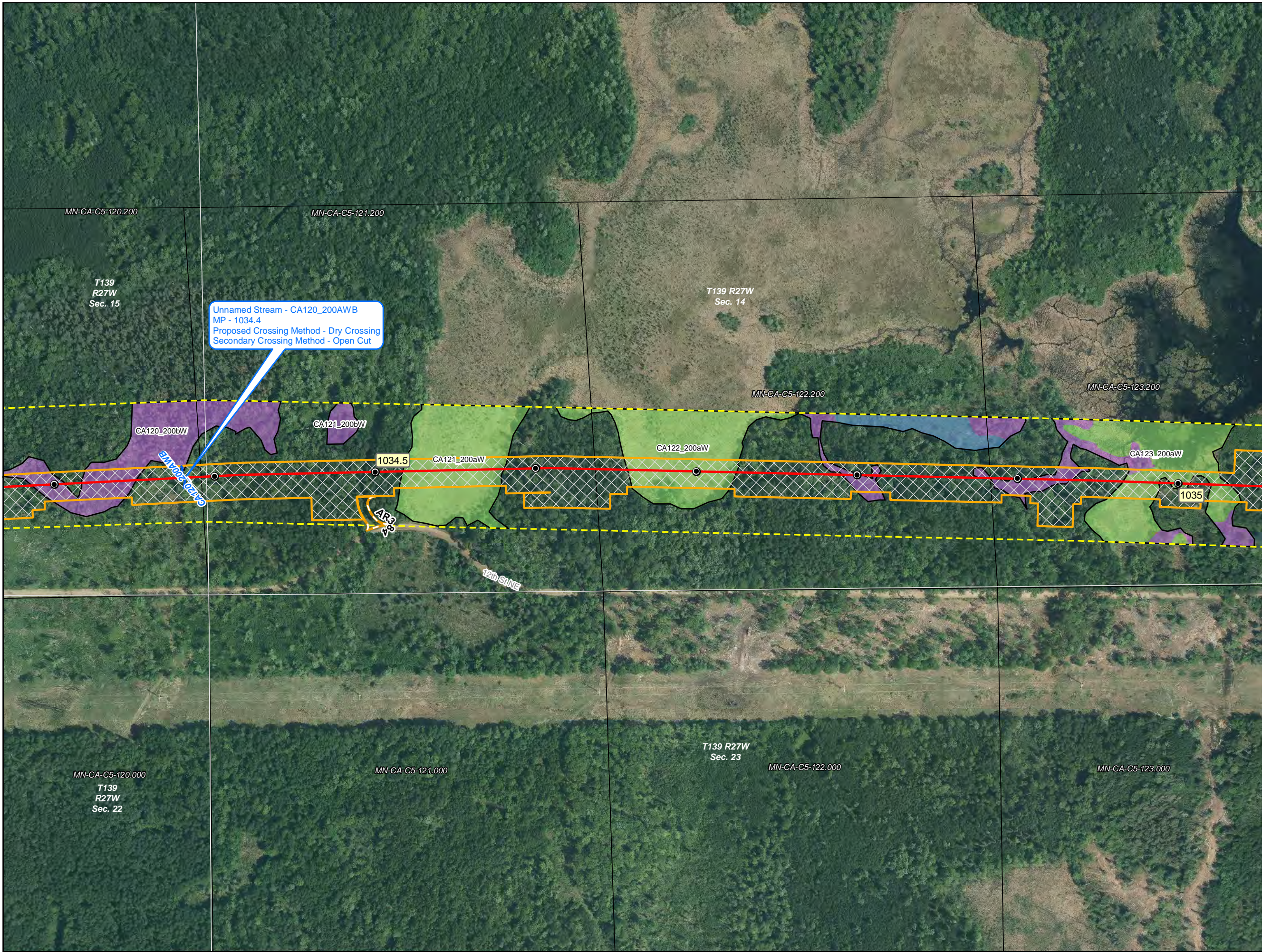
Detailed Route Maps

Line 3 Replacement Project

Cass County, Minnesota



Source: Z:\Client\E_Henbrog\Line_3_Full_Replacement\Permitting\Federal\COE\2019_11\Figures\3_MN_COE_Alignment_Sheets_RevX.mxd Date: 11/03/2019




- Milepost
- Line 3 Centerline
- Construction Workspace
- Access Road
- Haul Road/Corner Improvement
- COE Permit Area
- Survey Corridor
- Field Survey Partially or Not Complete
- Parcel Boundary
- County Boundary
- Section Boundary
- Cathodic Protection
- Valve Location
- Pump Station

Environmental Field Data

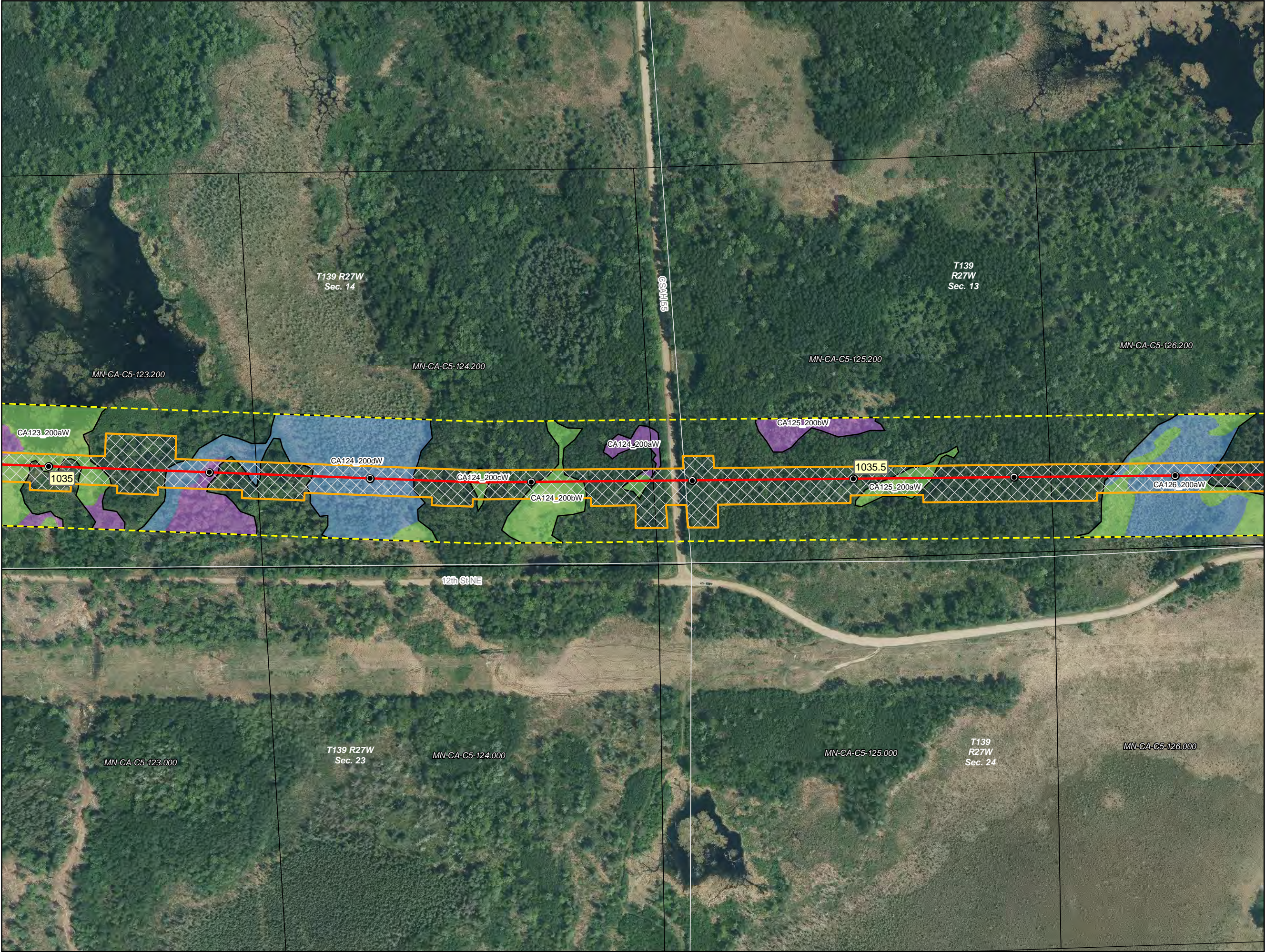
Wetlands	
Field Delineated Wetland	NWI Wetlands
PEM	PEM
PFO	PFO
PSS	PSS
PUB	PUB

Waterbodies	
Field Delineated Waterbody	
NHD Waterbody	
NWI Waterbodies	
Lake/Pond	
Riverine	



Detailed Route Maps
Line 3 Replacement Project
Cass County, Minnesota






- Milepost
- Line 3 Centerline
- Construction Workspace
- Access Road
- Haul Road/Corner Improvement
- COE Permit Area
- Survey Corridor
- Field Survey Partially or Not Complete
- Parcel Boundary
- County Boundary
- Section Boundary
- Cathodic Protection
- Valve Location
- Pump Station

Environmental Field Data

- Wetlands**
- | Field Delineated Wetland | NWI Wetlands |
|--------------------------|--------------|
| PEM | PEM |
| PFO | PFO |
| PSS | PSS |
| PUB | PUB |

- Waterbodies**
- Field Delineated Waterbody
 - NHD Waterbody
 - NWI Waterbodies
 - Lake/Pond
 - Riverine

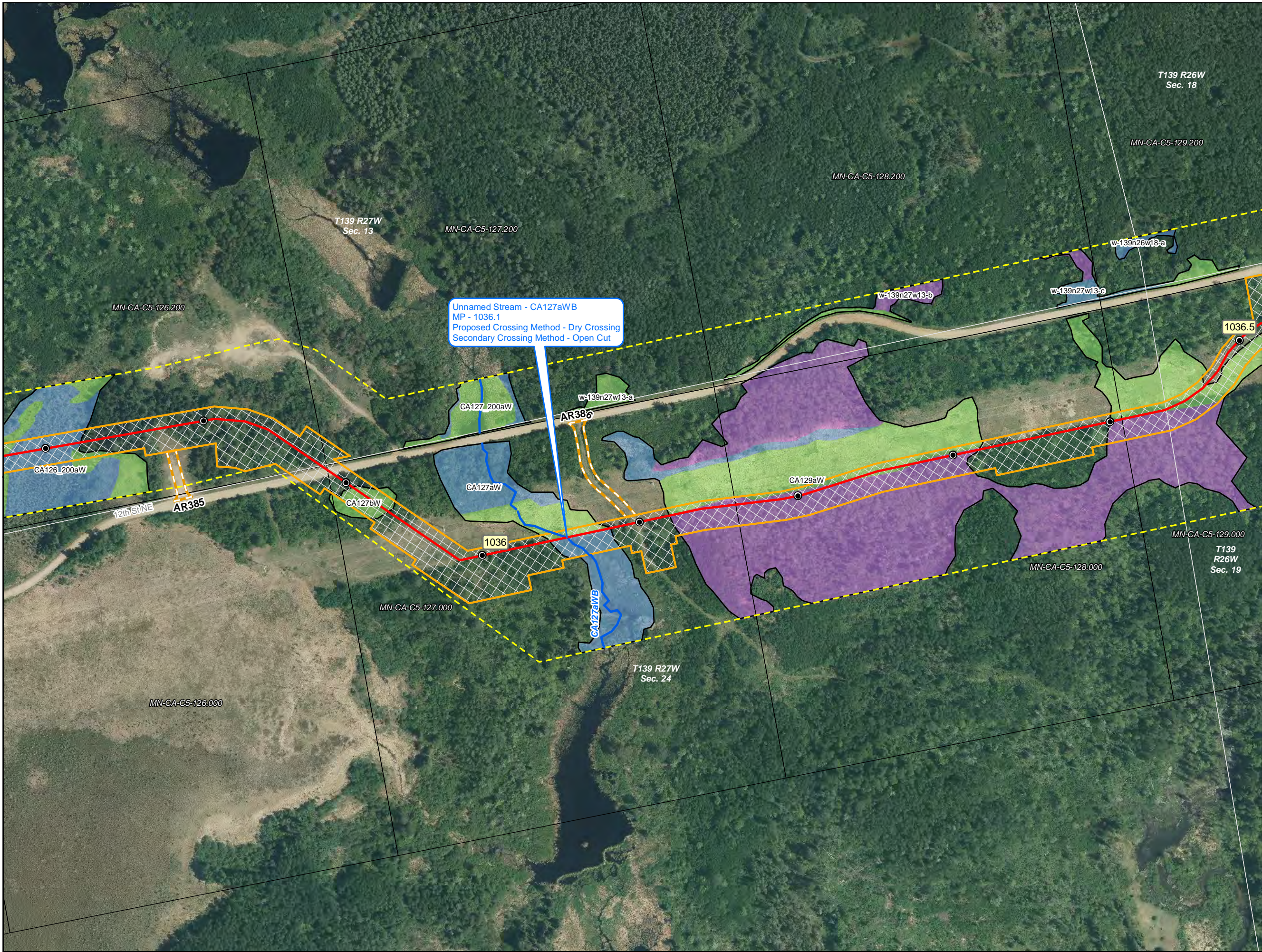


Detailed Route Maps

Line 3 Replacement Project


Cass County, Minnesota





- Milepost
- Line 3 Centerline
- Construction Workspace
- Access Road
- Haul Road/Corner Improvement
- COE Permit Area
- Survey Corridor
- Field Survey Partially or Not Complete
- Parcel Boundary
- County Boundary
- Section Boundary
- Cathodic Protection
- Valve Location
- Pump Station

- Environmental Field Data**
- Wetlands**
- | | |
|--------------------------|--------------|
| Field Delineated Wetland | NWI Wetlands |
| PEM | PEM |
| PFO | PFO |
| PSS | PSS |
| PUB | PUB |
- Waterbodies**
- Field Delineated Waterbody
 - NHD Waterbody
- NWI Waterbodies**
- Lake/Pond
 - Riverine

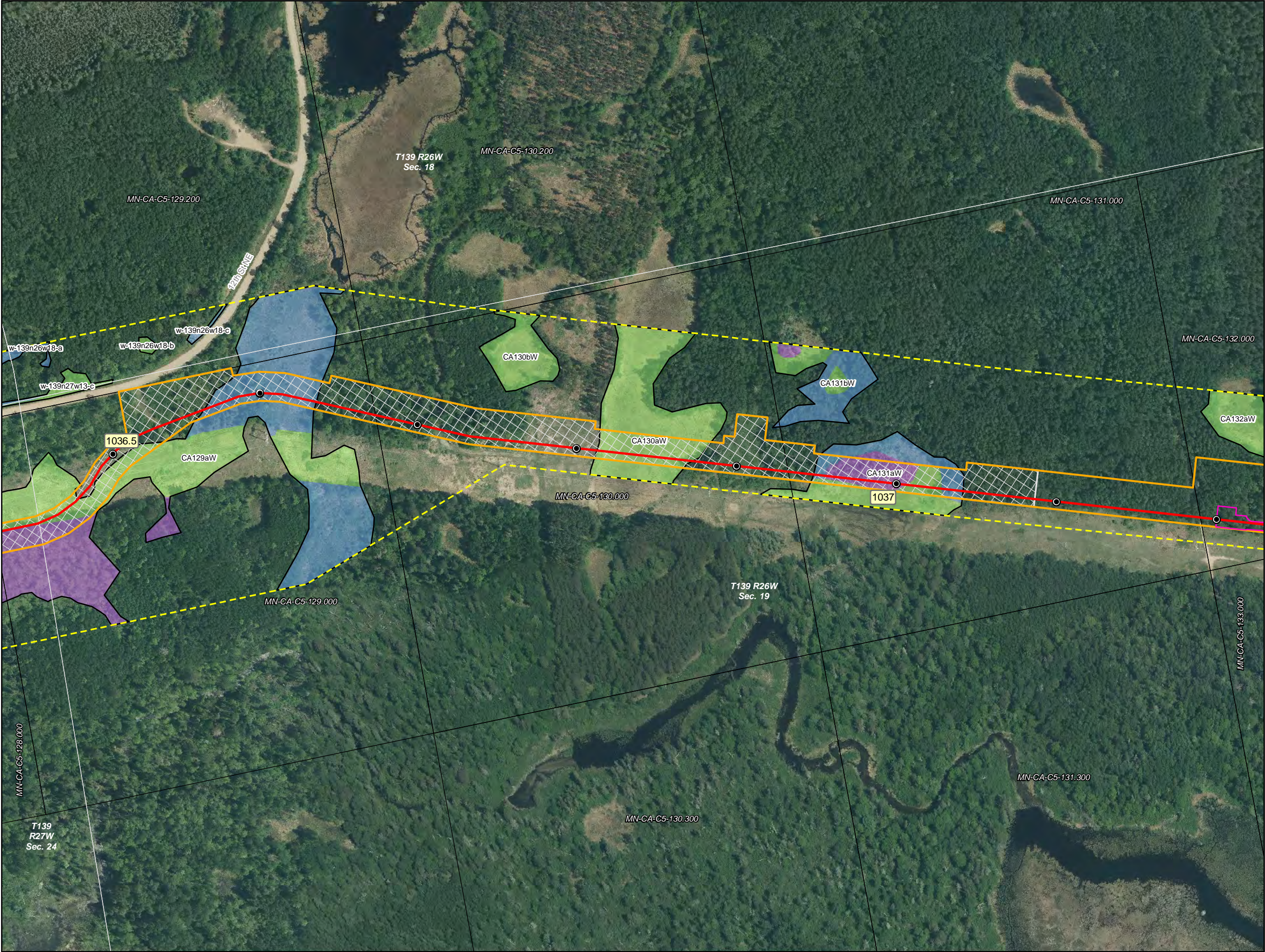


Detailed Route Maps

Line 3 Replacement Project

Cass County, Minnesota


Source: Z:\Client\ENR\ENR\Line_3_Full_Replacement\Permitting\Federal\COE\2019_11\Figures\L3_MN_COE_Alignment_Sheets_RevA.mxd



- Milepost
- Line 3 Centerline
- Construction Workspace
- Access Road
- Haul Road/Corner Improvement
- COE Permit Area
- Survey Corridor
- Field Survey Partially or Not Complete
- Parcel Boundary
- County Boundary
- Section Boundary
- Cathodic Protection
- Valve Location
- Pump Station

Environmental Field Data

- Wetlands**
- | Field Delineated Wetland | NWI Wetlands |
|--------------------------|--------------|
| PEM | PEM |
| PFO | PFO |
| PSS | PSS |
| PUB | PUB |
- Waterbodies**
- | Field Delineated Waterbody | NWI Waterbodies |
|----------------------------|-----------------|
| Field Delineated Waterbody | Lake/Pond |
| NHD Waterbody | Riverine |



Detailed Route Maps

Line 3 Replacement Project

Cass County, Minnesota






- Milepost
- Line 3 Centerline
- Construction Workspace
- Access Road
- Haul Road/Corner Improvement
- COE Permit Area
- Survey Corridor
- Field Survey Partially or Not Complete
- Parcel Boundary
- County Boundary
- Section Boundary
- Cathodic Protection
- Valve Location
- Pump Station

Environmental Field Data

Wetlands	
Field Delineated Wetland	NWI Wetlands
PEM	PEM
PFO	PFO
PSS	PSS
PUB	PUB

- Waterbodies**
- Field Delineated Waterbody
 - NHD Waterbody
- NWI Waterbodies
- Lake/Pond
 - Riverine

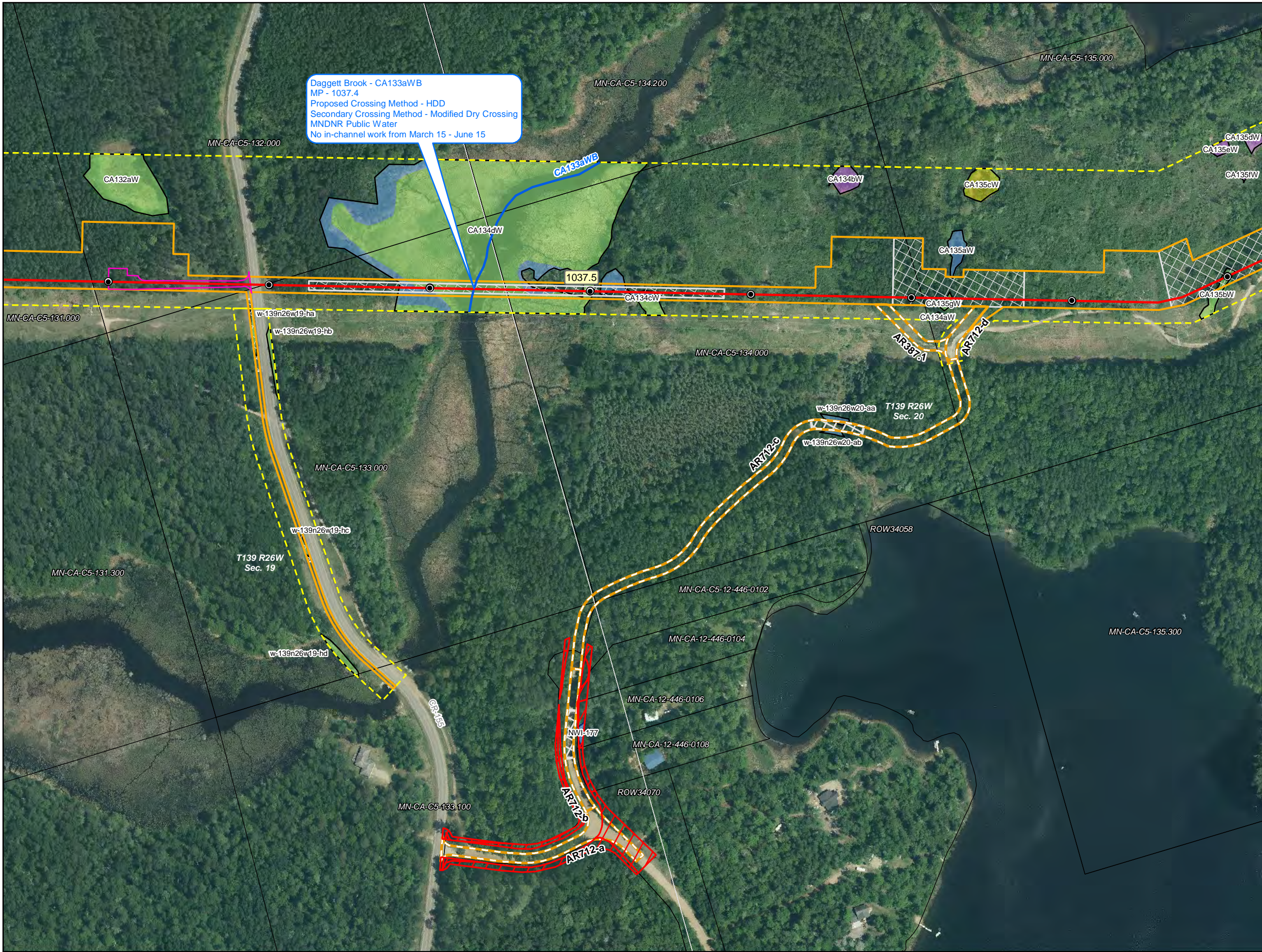


Detailed Route Maps

Line 3 Replacement Project

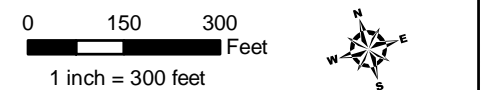
Cass County, Minnesota





- Milepost
- Line 3 Centerline
- Construction Workspace
- Access Road
- Haul Road/Corner Improvement
- COE Permit Area
- Survey Corridor
- Field Survey Partially or Not Complete
- Parcel Boundary
- County Boundary
- Section Boundary
- Cathodic Protection
- Valve Location
- Pump Station

- Environmental Field Data**
- Wetlands**
- | Field Delineated Wetland | NWI Wetlands |
|--------------------------|--------------|
| PEM | PEM |
| PFO | PFO |
| PSS | PSS |
| PUB | PUB |
- Waterbodies**
- Field Delineated Waterbody
 - NHD Waterbody
 - NWI Waterbodies
 - Lake/Pond
 - Riverine

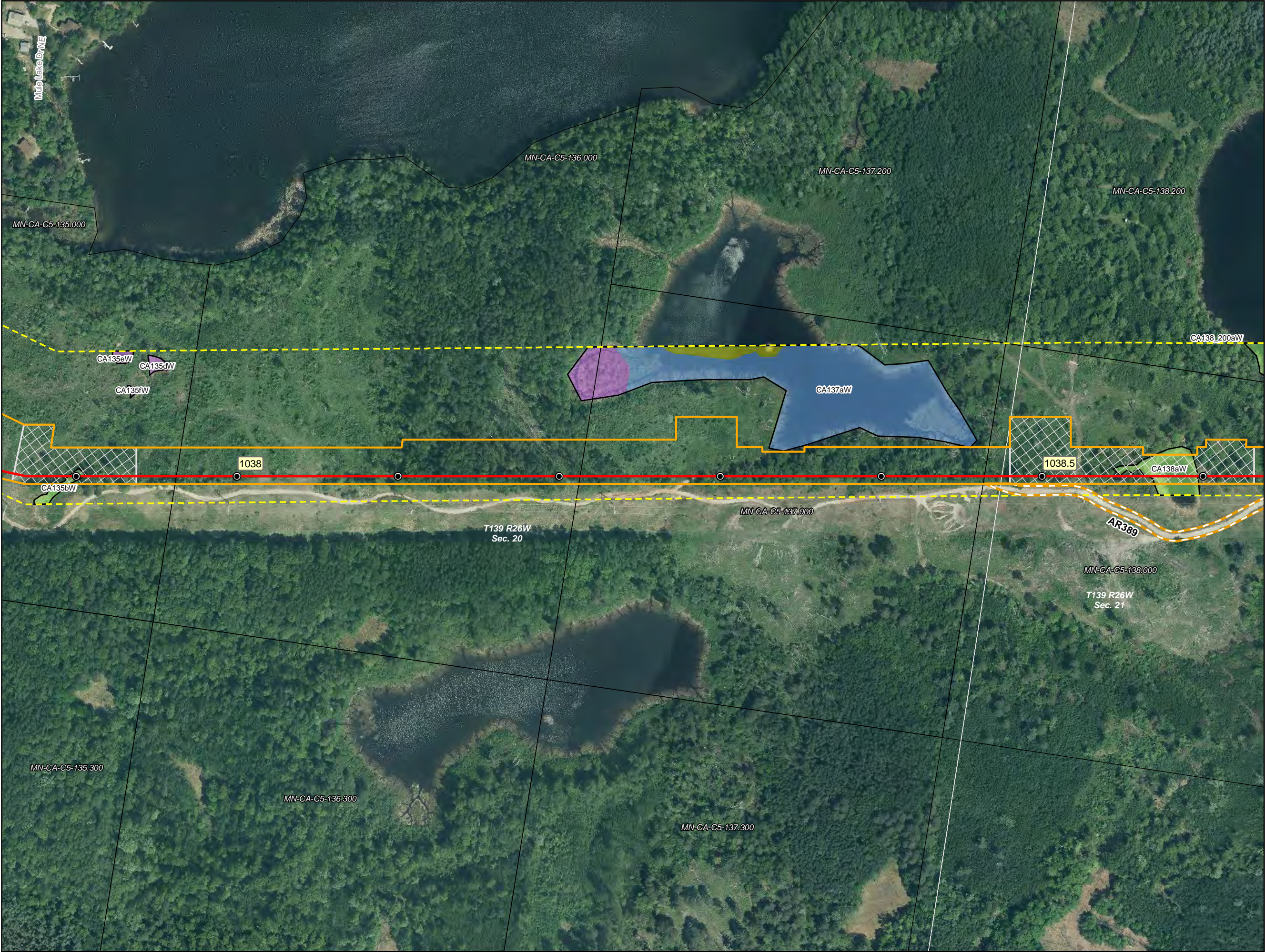


Detailed Route Maps

Line 3 Replacement Project

Cass County, Minnesota






- Milepost
- Line 3 Centerline
- Construction Workspace
- Access Road
- Haul Road/Corner Improvement
- COE Permit Area
- Survey Corridor
- Field Survey Partially or Not Complete
- Parcel Boundary
- County Boundary
- Section Boundary
- Cathodic Protection
- Valve Location
- Pump Station

Environmental Field Data

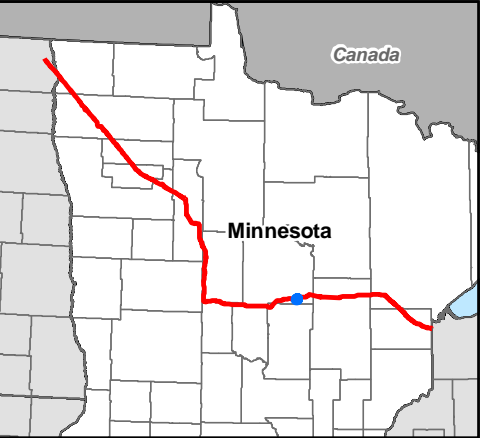
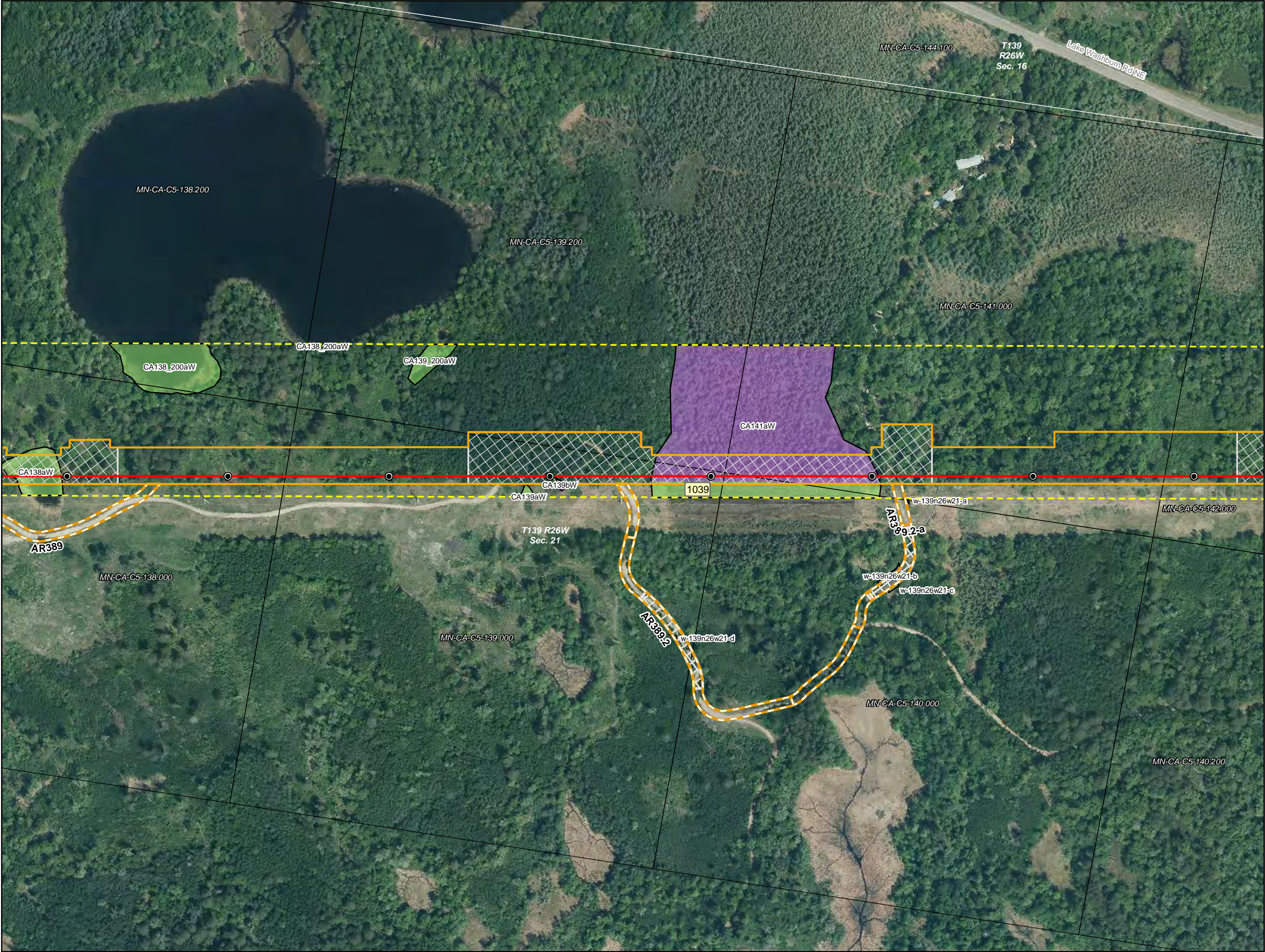
Wetlands	
Field Delineated Wetland	NWI Wetlands
PEM	PEM
PFO	PFO
PSS	PSS
PUB	PUB

Waterbodies	
Field Delineated Waterbody	
NHD Waterbody	
NWI Waterbodies	
Lake/Pond	
Riverine	



Detailed Route Maps
Line 3 Replacement Project
Cass County, Minnesota






- Milepost
- Line 3 Centerline
- Construction Workspace
- Access Road
- Haul Road/Corner Improvement
- COE Permit Area
- Survey Corridor
- Field Survey Partially or Not Complete
- Parcel Boundary
- County Boundary
- Section Boundary
- Cathodic Protection
- Valve Location
- Pump Station

Environmental Field Data

- Wetlands**
- | Field Delineated Wetland | NWI Wetlands |
|--------------------------|--------------|
| PEM | PEM |
| PFO | PFO |
| PSS | PSS |
| PUB | PUB |
- Waterbodies**
- Field Delineated Waterbody
 - NHD Waterbody
- NWI Waterbodies**
- Lake/Pond
 - Riverine

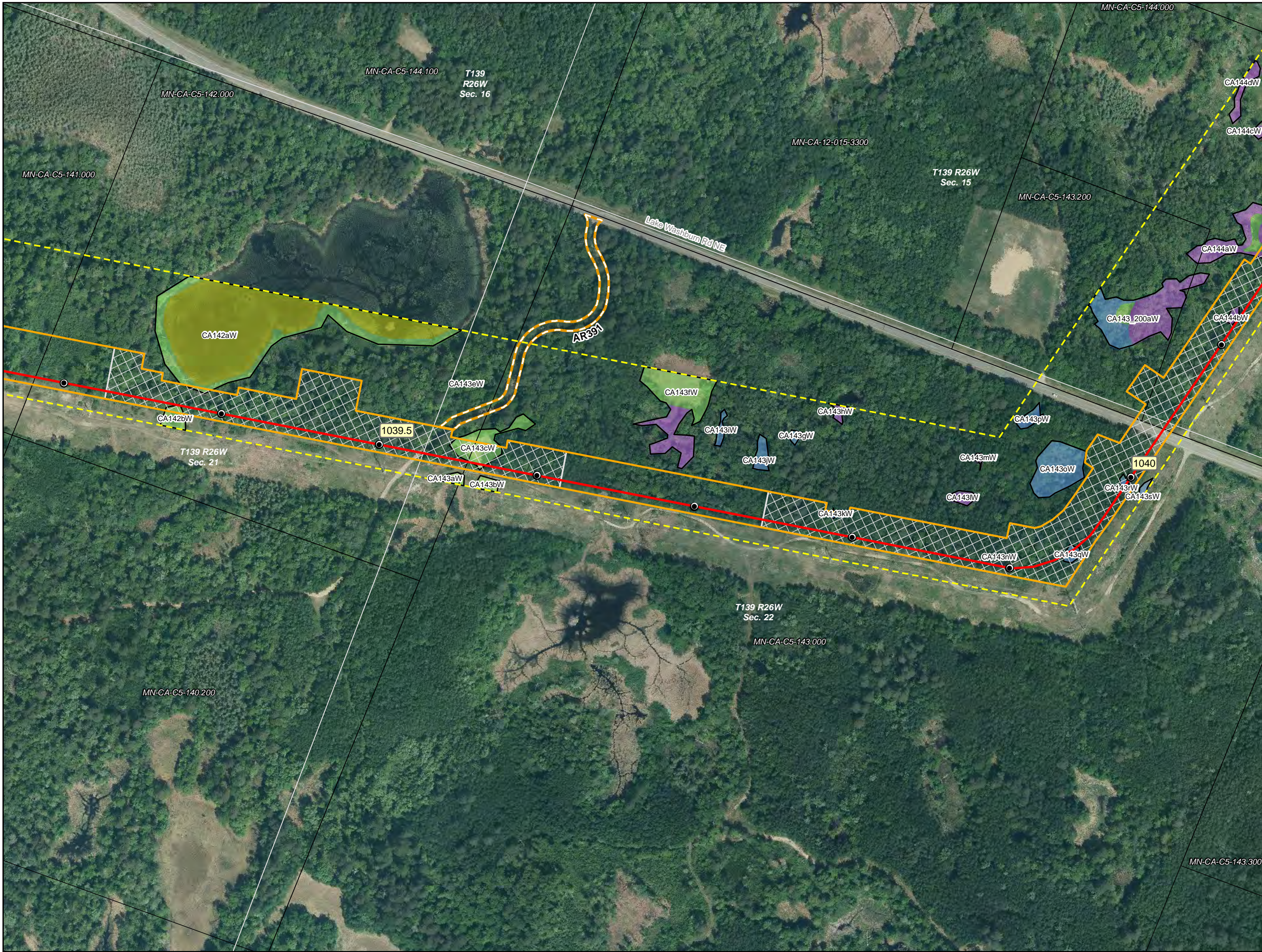


Detailed Route Maps

Line 3 Replacement Project


Cass County, Minnesota





- Milepost
- Line 3 Centerline
- Construction Workspace
- Access Road
- Haul Road/Corner Improvement
- COE Permit Area
- Survey Corridor
- Field Survey Partially or Not Complete
- Parcel Boundary
- County Boundary
- Section Boundary
- Cathodic Protection
- Valve Location
- Pump Station

- Environmental Field Data**
- Wetlands**
- | Field Delineated Wetland | NWI Wetlands |
|--------------------------|--------------|
| PEM | PEM |
| PFO | PFO |
| PSS | PSS |
| PUB | PUB |
- Waterbodies**
- | Field Delineated Waterbody | NWI Waterbodies |
|----------------------------|-----------------|
| Field Delineated Waterbody | Lake/Pond |
| NHD Waterbody | Riverine |

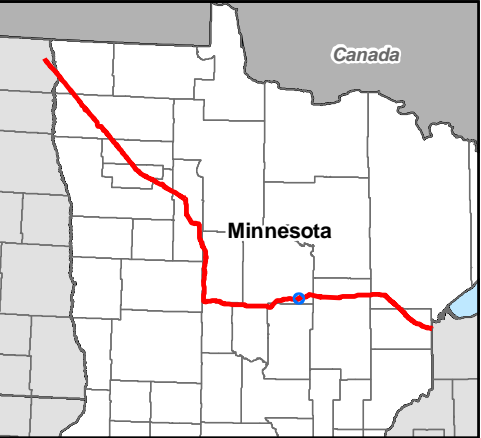
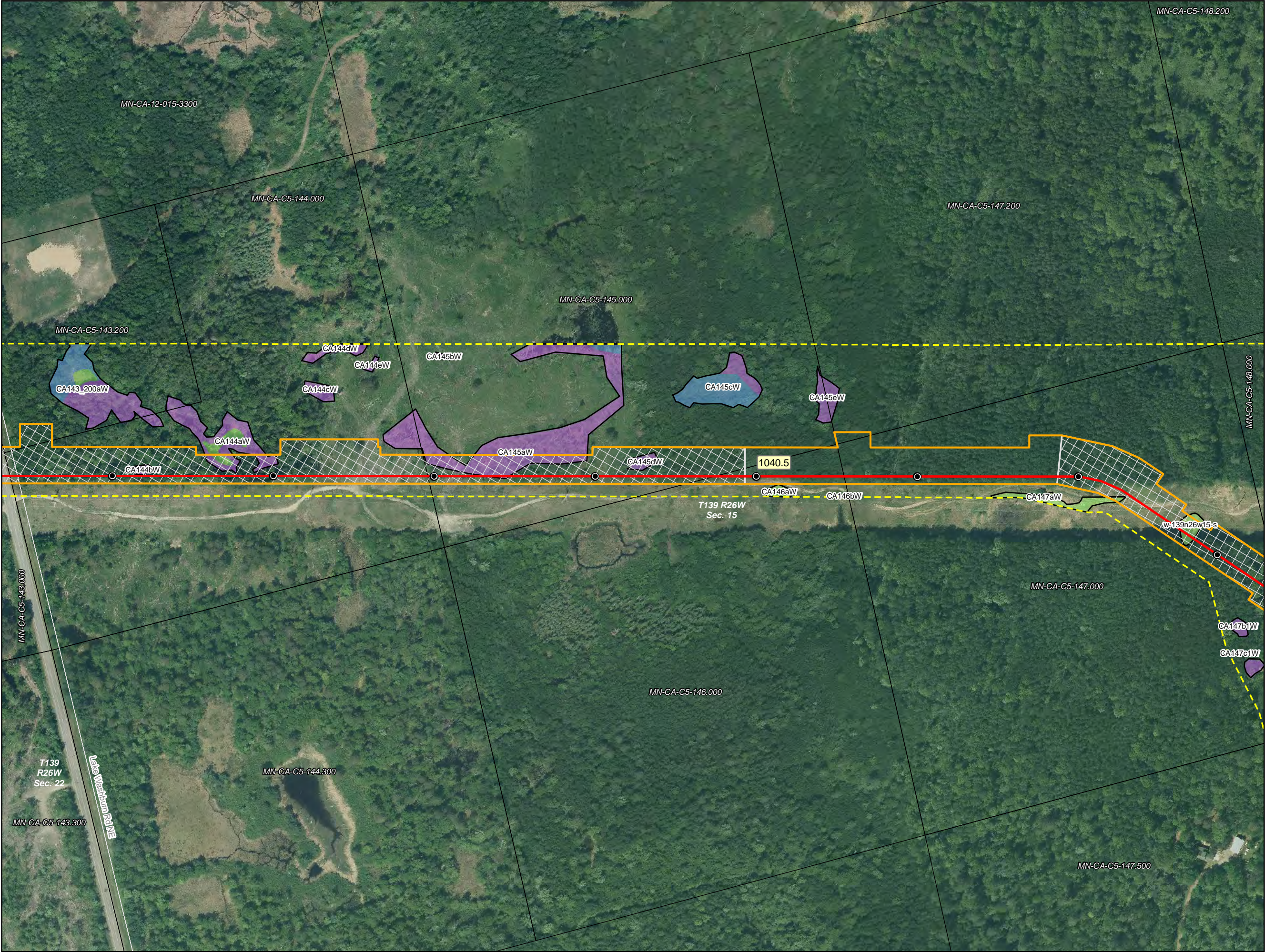


Detailed Route Maps

Line 3 Replacement Project


Cass County, Minnesota





- Milepost
- Line 3 Centerline
- Construction Workspace
- Access Road
- Haul Road/Corner Improvement
- COE Permit Area
- Survey Corridor
- Field Survey Partially or Not Complete
- Parcel Boundary
- County Boundary
- Section Boundary
- Cathodic Protection
- Valve Location
- Pump Station

- Environmental Field Data**
- Wetlands**
- | | |
|--------------------------|--------------|
| Field Delineated Wetland | NWI Wetlands |
| PEM | PEM |
| PFO | PFO |
| PSS | PSS |
| PUB | PUB |
- Waterbodies**
- Field Delineated Waterbody
 - NHD Waterbody
- NWI Waterbodies
- Lake/Pond
 - Riverine



Detailed Route Maps

Line 3 Replacement Project

Cass County, Minnesota






- Milepost
- Line 3 Centerline
- Construction Workspace
- Access Road
- Haul Road/Corner Improvement
- COE Permit Area
- Survey Corridor
- Field Survey Partially or Not Complete
- Parcel Boundary
- County Boundary
- Section Boundary
- Cathodic Protection
- Valve Location
- Pump Station

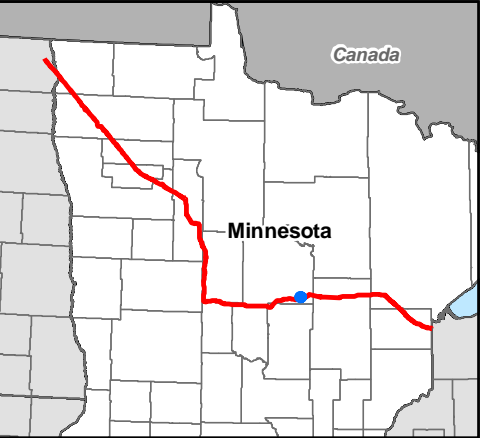
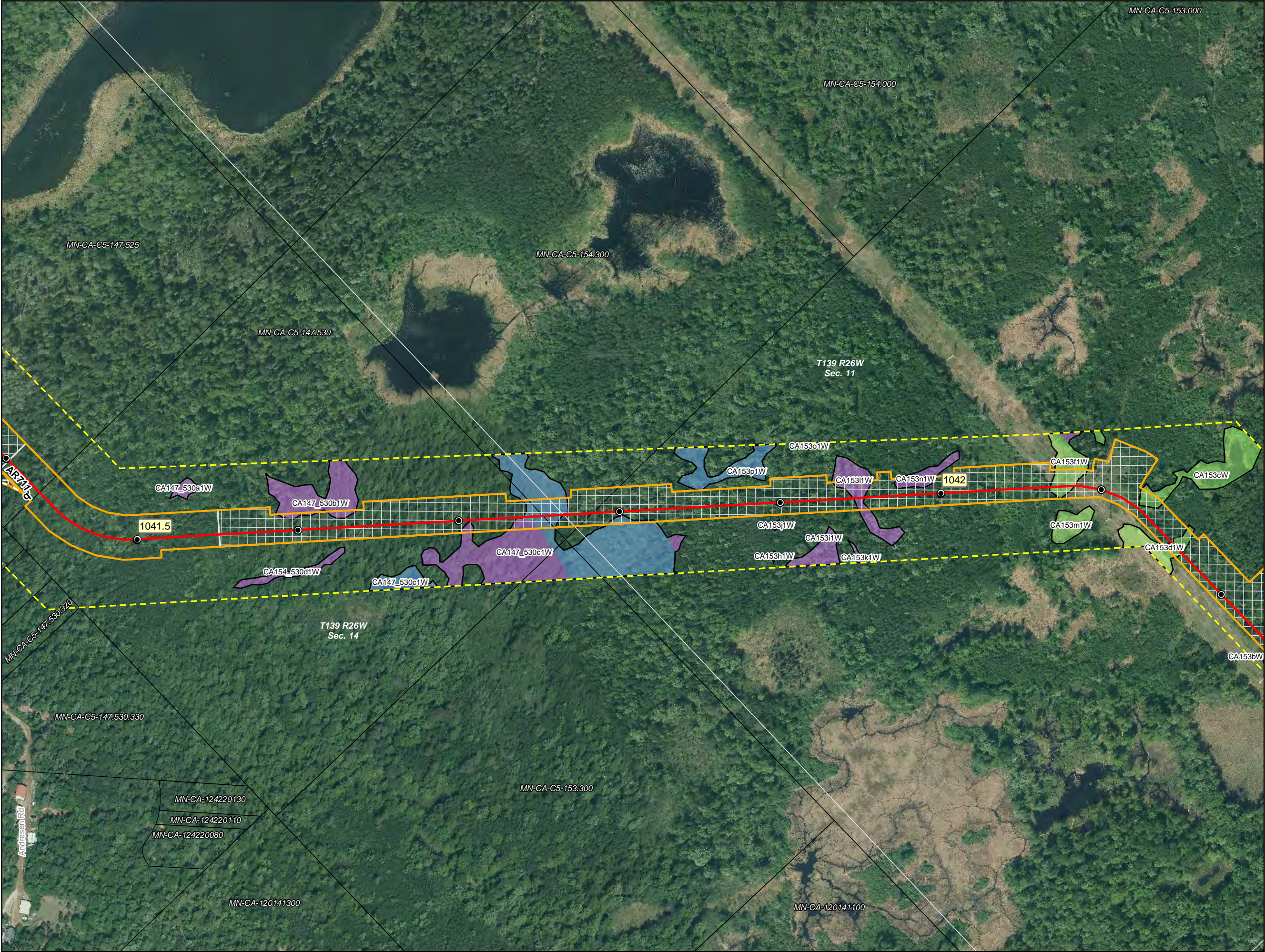
Environmental Field Data

- Wetlands**
- | | |
|--------------------------|--------------|
| Field Delineated Wetland | NWI Wetlands |
| PEM | PEM |
| PFO | PFO |
| PSS | PSS |
| PUB | PUB |
- Waterbodies**
- Field Delineated Waterbody
 - NHD Waterbody
 - NWI Waterbodies
 - Lake/Pond
 - Riverine



Detailed Route Maps
Line 3 Replacement Project
Cass County, Minnesota

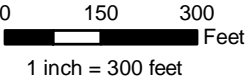




- Milepost
- Line 3 Centerline
- Construction Workspace
- Access Road
- Haul Road/Corner Improvement
- COE Permit Area
- Survey Corridor
- Field Survey Partially or Not Complete
- Parcel Boundary
- County Boundary
- Section Boundary
- Cathodic Protection
- Valve Location
- Pump Station

Environmental Field Data

- Wetlands**
- | Field Delineated Wetland | NWI Wetlands |
|--------------------------|--------------|
| PEM | PEM |
| PFO | PFO |
| PSS | PSS |
| PUB | PUB |
- Waterbodies**
- Field Delineated Waterbody
 - NHD Waterbody
- NWI Waterbodies
- Lake/Pond
 - Riverine

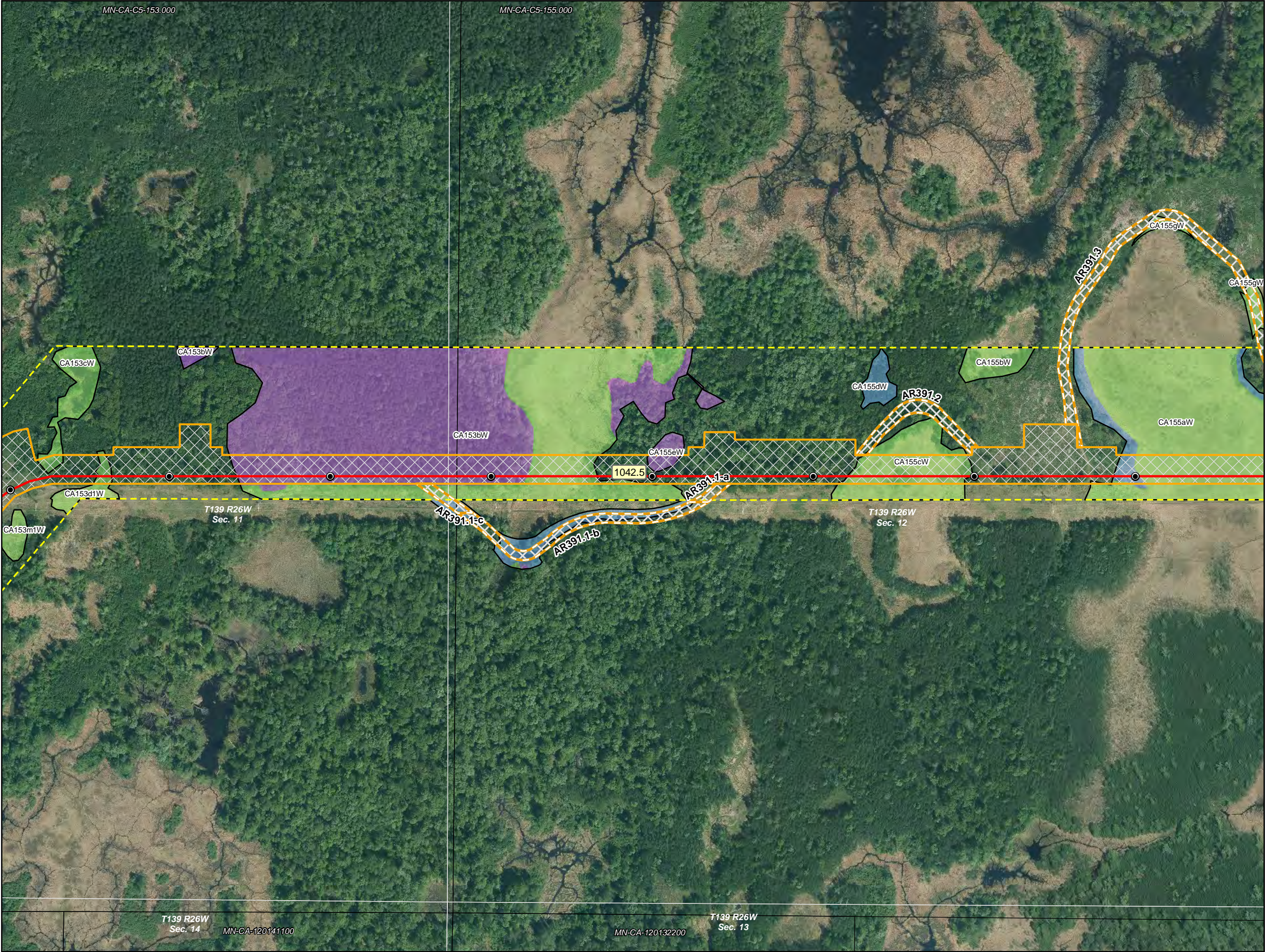


Detailed Route Maps

Line 3 Replacement Project

Cass County, Minnesota





- Milepost
- Line 3 Centerline
- Construction Workspace
- Access Road
- Haul Road/Corner Improvement
- COE Permit Area
- Survey Corridor
- Field Survey Partially or Not Complete
- Parcel Boundary
- County Boundary
- Section Boundary
- Cathodic Protection
- Valve Location
- Pump Station

Environmental Field Data

Wetlands


Field Delineated Wetland	NWI Wetlands
PEM	PEM
PFO	PFO
PSS	PSS
PUB	PUB

Waterbodies

- Field Delineated Waterbody
- NHD Waterbody

NWI Waterbodies

- Lake/Pond
- Riverine



Detailed Route Maps

Line 3 Replacement Project

Cass County, Minnesota




Source: Z:\Client\E_Hlenbroge\Line_3_Full_Replacement\Permitting\Federal\COE\2019_11\Figures\3_MN_COE_Alignment_Sheets_RevX.mxd Date: 11/03/2019



- Milepost
- Line 3 Centerline
- Construction Workspace
- Access Road
- Haul Road/Corner Improvement
- COE Permit Area
- Survey Corridor
- Field Survey Partially or Not Complete
- Parcel Boundary
- County Boundary
- Section Boundary
- Cathodic Protection
- Valve Location
- Pump Station

- Environmental Field Data**
- Wetlands**
- | Field Delineated Wetland | NWI Wetlands |
|--------------------------|--------------|
| PEM | PEM |
| PFO | PFO |
| PSS | PSS |
| PUB | PUB |
- Waterbodies**
- Field Delineated Waterbody
 - NHD Waterbody
- NWI Waterbodies
- Lake/Pond
 - Riverine

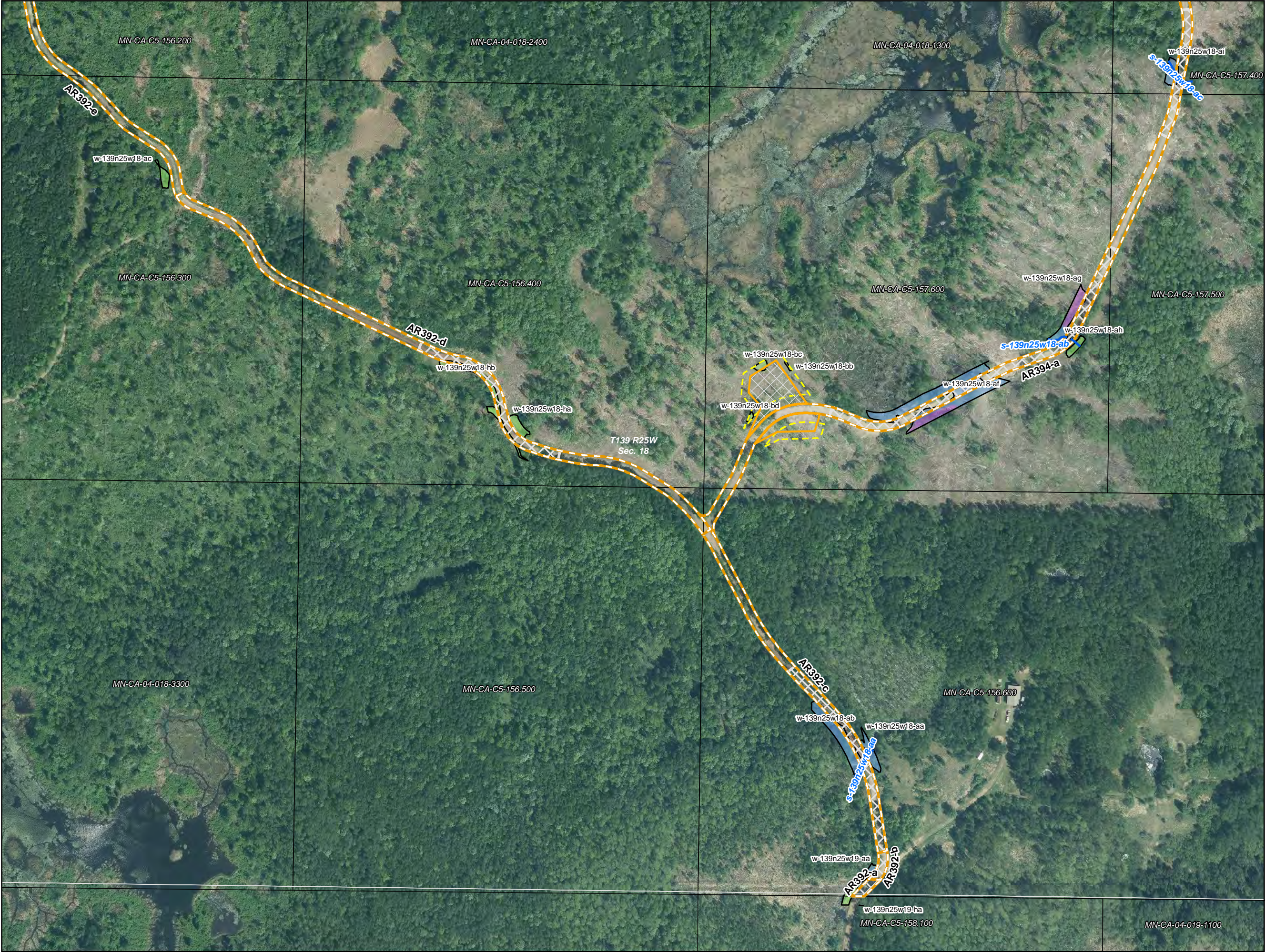


Detailed Route Maps

Line 3 Replacement Project


Cass County, Minnesota





- Milepost
- Line 3 Centerline
- Construction Workspace
- Access Road
- Haul Road/Corner Improvement
- COE Permit Area
- Survey Corridor
- Field Survey Partially or Not Complete
- Parcel Boundary
- County Boundary
- Section Boundary
- Cathodic Protection
- Valve Location
- Pump Station

- Environmental Field Data**
- Wetlands**
- | Field Delineated Wetland | NWI Wetlands |
|--------------------------|--------------|
| PEM | PEM |
| PFO | PFO |
| PSS | PSS |
| PUB | PUB |
- Waterbodies**
- | | |
|----------------------------|--|
| Field Delineated Waterbody | |
| NHD Waterbody | |
| NWI Waterbodies | |
| Lake/Pond | |
| Riverine | |



Detailed Route Maps

Line 3 Replacement Project

Cass County, Minnesota

ENBRIDGE

Page 349 of 526 November 2019



Milepost

Line 3 Centerline

Construction Workspace

Access Road

Haul Road/Corner Improvement

COE Permit Area

Survey Corridor

Field Survey Partially or Not Complete

Parcel Boundary

County Boundary

Section Boundary

Cathodic Protection

Valve Location

Pump Station

Environmental Field Data

Wetlands

Field Delineated Wetland

PEM

PFO

PSS

PUB

NWI Wetlands

PEM

PFO

PSS

PUB

Waterbodies

Field Delineated Waterbody

NHD Waterbody

NWI Waterbodies

Lake/Pond

Riverine

0150300

Feet

1 inch = 300 feet

Detailed Route Maps

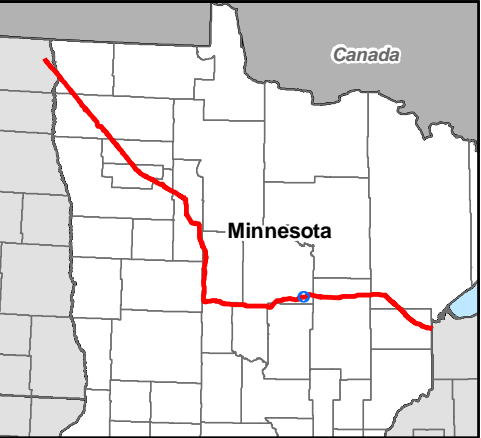
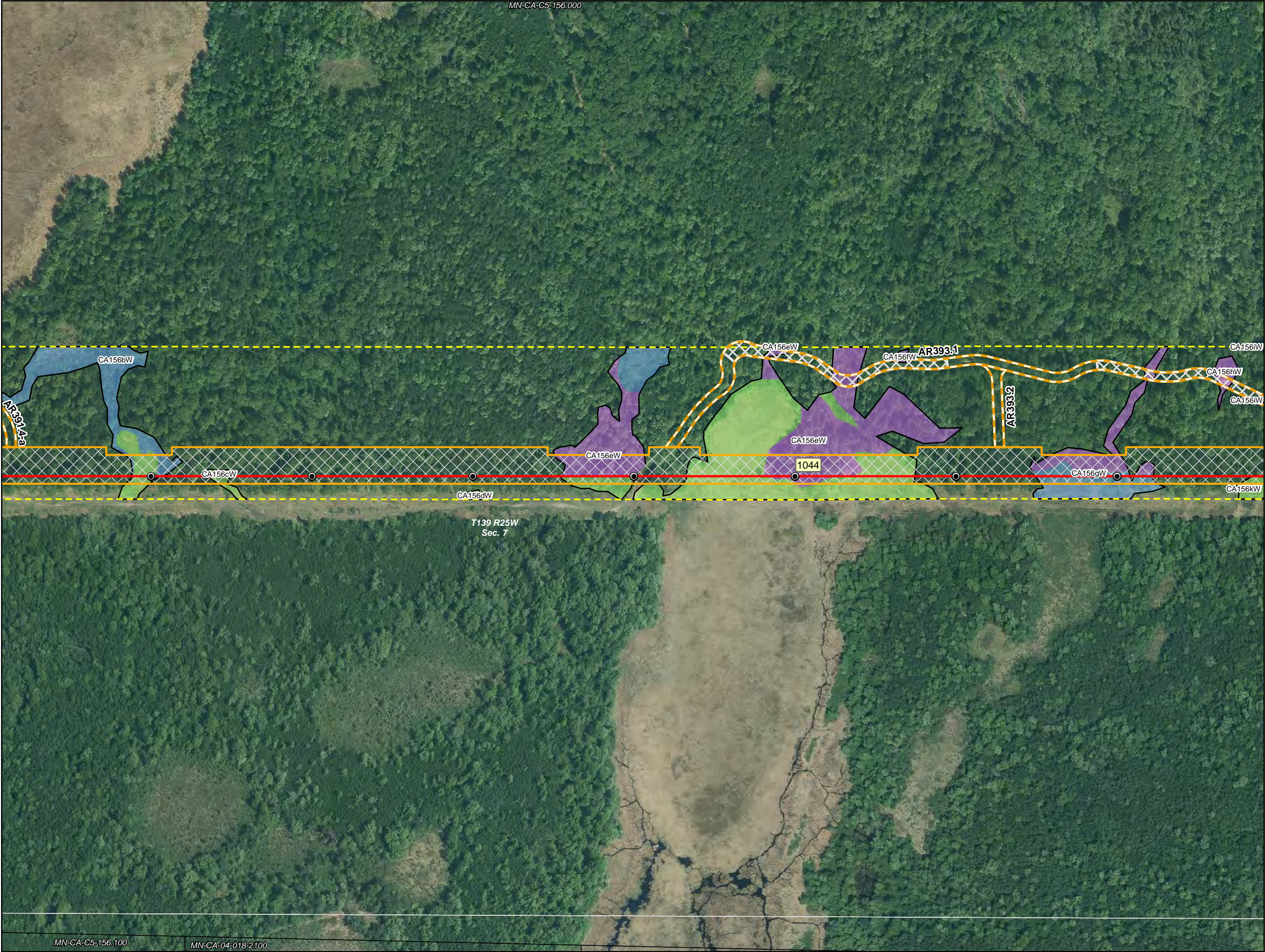
Line 3 Replacement Project

Cass County, Minnesota

Page 350 of 526


November 2019

Source: Z:\Client\E_Hlenbroge\Line_3_Full_Replacement\Permitting\Federal\COE\2019_11\Figures\3_MN_COE_Alignment_Sheets_RevX.mxd Date: 11/03/2019



- Milepost
- Line 3 Centerline
- Construction Workspace
- Access Road
- Haul Road/Corner Improvement
- COE Permit Area
- Survey Corridor
- Field Survey Partially or Not Complete
- Parcel Boundary
- County Boundary
- Section Boundary
- Cathodic Protection
- Valve Location
- Pump Station

Environmental Field Data	
Wetlands	
Field Delineated Wetland	NWI Wetlands
PEM	PEM
PFO	PFO
PSS	PSS
PUB	PUB
Waterbodies	
Field Delineated Waterbody	
NHD Waterbody	
NWI Waterbodies	
Lake/Pond	
Riverine	



Detailed Route Maps

Line 3 Replacement Project

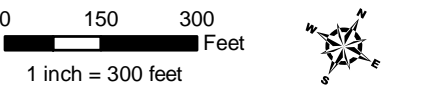
Cass County, Minnesota





- Milepost
- Line 3 Centerline
- Construction Workspace
- Access Road
- Haul Road/Corner Improvement
- COE Permit Area
- Survey Corridor
- Field Survey Partially or Not Complete
- Parcel Boundary
- County Boundary
- Section Boundary
- Cathodic Protection
- Valve Location
- Pump Station

- Environmental Field Data**
- Wetlands**
- | Field Delineated Wetland | NWI Wetlands |
|--------------------------|--------------|
| PEM | PEM |
| PFO | PFO |
| PSS | PSS |
| PUB | PUB |
- Waterbodies**
- | Field Delineated Waterbody | NWI Waterbodies |
|----------------------------|-----------------|
| Field Delineated Waterbody | Lake/Pond |
| NHD Waterbody | Riverine |

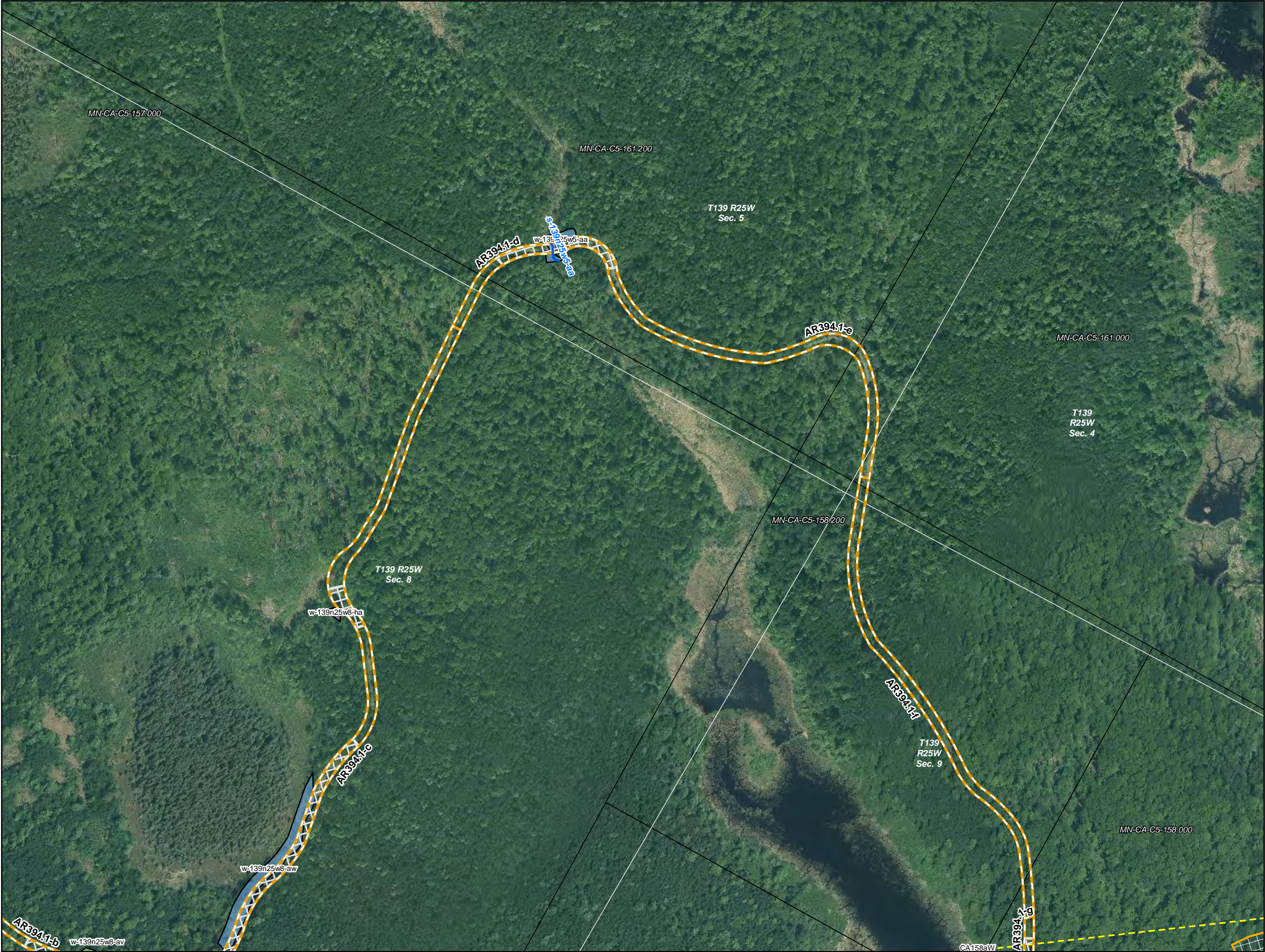


Detailed Route Maps

Line 3 Replacement Project

Cass County, Minnesota





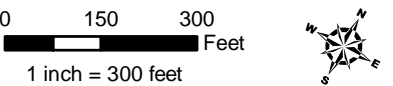
- Milepost
- Line 3 Centerline
- Construction Workspace
- Access Road
- Haul Road/Corner Improvement
- COE Permit Area
- Survey Corridor
- Field Survey Partially or Not Complete
- Parcel Boundary
- County Boundary
- Section Boundary
- Cathodic Protection
- Valve Location
- Pump Station

Environmental Field Data

Wetlands	
Field Delineated Wetland	NWI Wetlands
PEM	PEM
PFO	PFO
PSS	PSS
PUB	PUB

Waterbodies

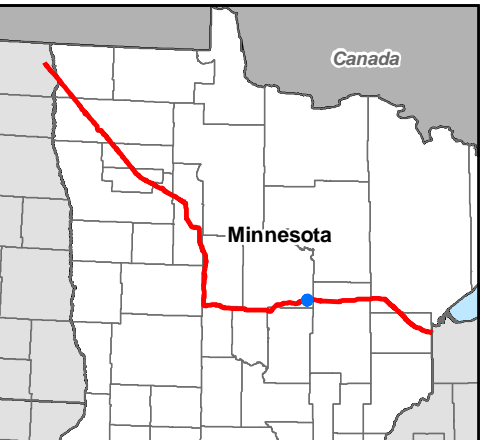
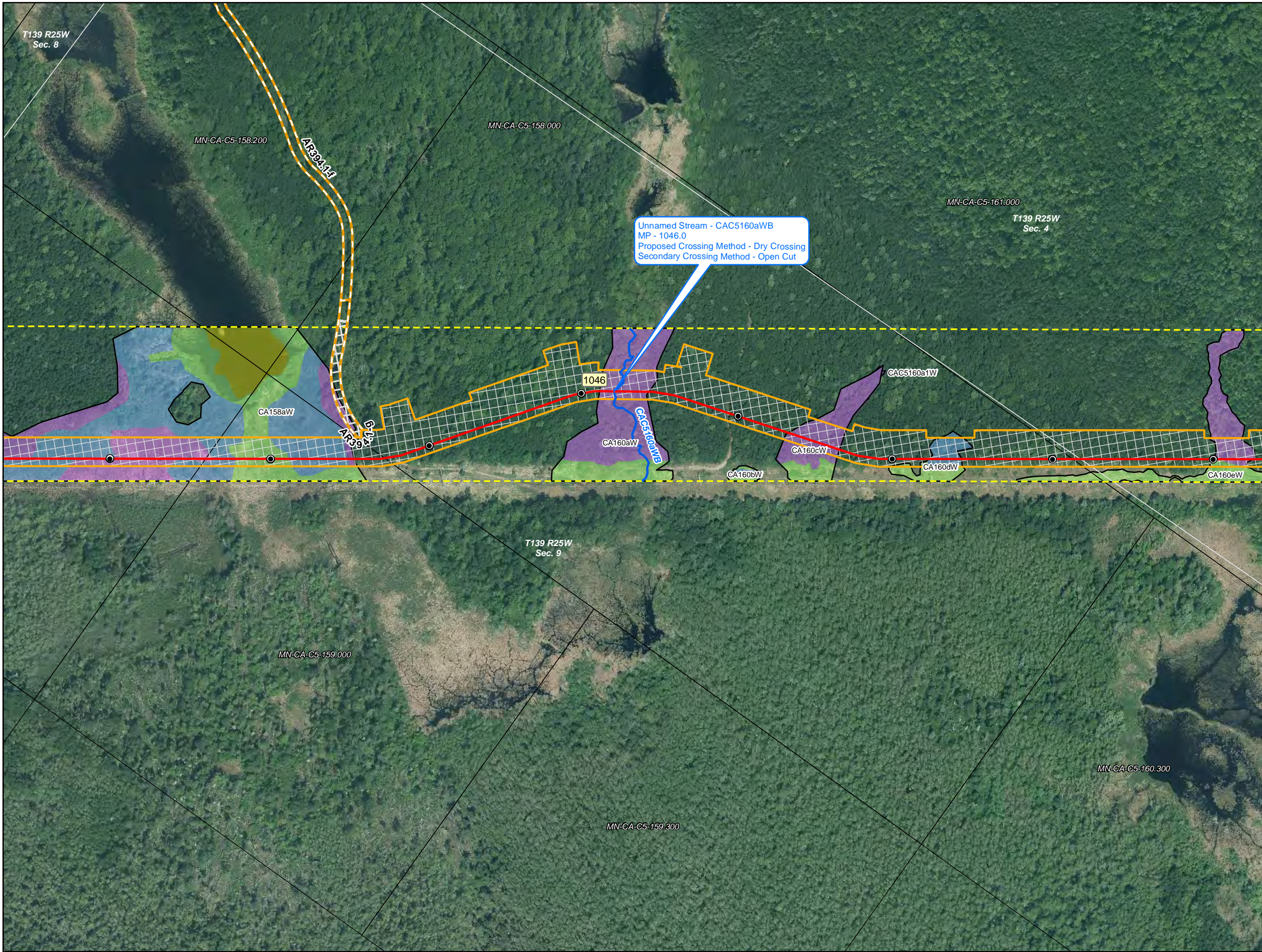
Field Delineated Waterbody	
NHD Waterbody	
NWI Waterbodies	
Lake/Pond	
Riverine	



Detailed Route Maps
Line 3 Replacement Project
Cass County, Minnesota




Source: Z:\Client\E_Hlenbroge\Line_3_Full_Replacement\Permitting\Federal\COE\2019_11\Figures\3_MN_COE_Alignment_Sheets_RevX.mxd Date: 11/03/2019



- Milepost
- Line 3 Centerline
- Construction Workspace
- Access Road
- Haul Road/Corner Improvement
- COE Permit Area
- Survey Corridor
- Field Survey Partially or Not Complete
- Parcel Boundary
- County Boundary
- Section Boundary
- Cathodic Protection
- Valve Location
- Pump Station

- Environmental Field Data**
- Wetlands**
- | Field Delineated Wetland | NWI Wetlands |
|--------------------------|--------------|
| PEM | PEM |
| PFO | PFO |
| PSS | PSS |
| PUB | PUB |
- Waterbodies**
- | Field Delineated Waterbody | NWI Waterbodies |
|----------------------------|-----------------|
| Field Delineated Waterbody | Lake/Pond |
| NHD Waterbody | Riverine |

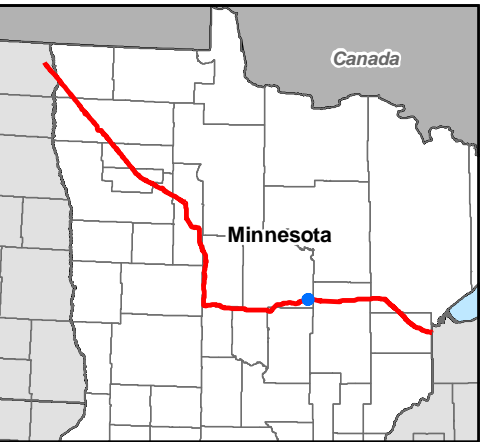
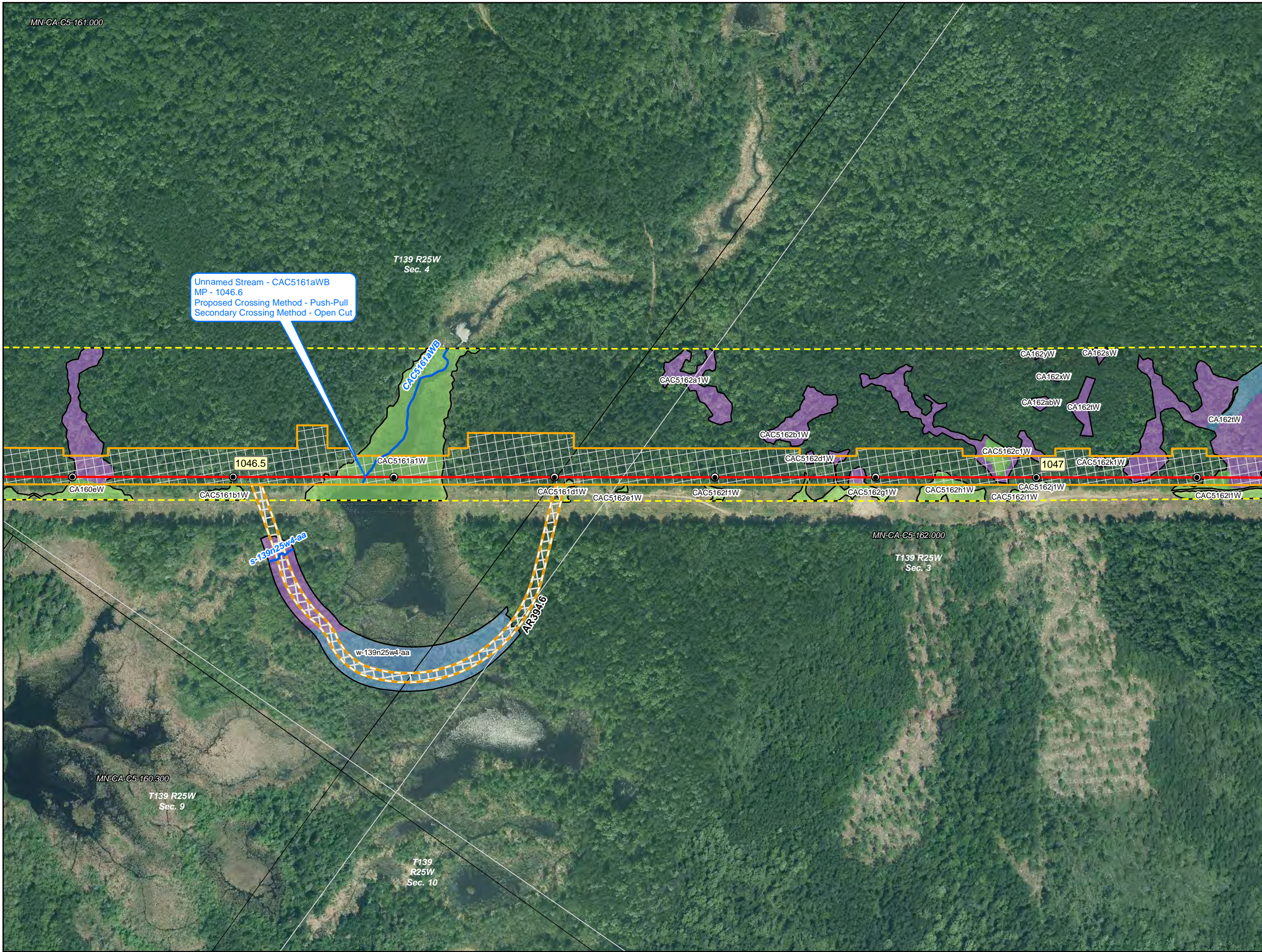


Detailed Route Maps

Line 3 Replacement Project

Cass County, Minnesota

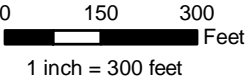




- Milepost
- Line 3 Centerline
- Construction Workspace
- Access Road
- Haul Road/Corner Improvement
- COE Permit Area
- Survey Corridor
- Field Survey Partially or Not Complete
- Parcel Boundary
- County Boundary
- Section Boundary
- Cathodic Protection
- Valve Location
- Pump Station

Environmental Field Data

- Wetlands**
- | | |
|--------------------------|--------------|
| Field Delineated Wetland | NWI Wetlands |
| PEM | PEM |
| PFO | PFO |
| PSS | PSS |
| PUB | PUB |
- Waterbodies**
- Field Delineated Waterbody
 - NHD Waterbody
 - NWI Waterbodies
 - Lake/Pond
 - Riverine



Detailed Route Maps
Line 3 Replacement Project

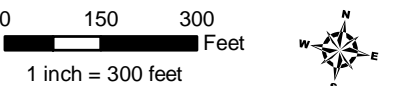
Cass County, Minnesota





- Milepost
- Line 3 Centerline
- Construction Workspace
- Access Road
- Haul Road/Corner Improvement
- COE Permit Area
- Survey Corridor
- Field Survey Partially or Not Complete
- Parcel Boundary
- County Boundary
- Section Boundary
- Cathodic Protection
- Valve Location
- Pump Station

- Environmental Field Data**
- Wetlands**
- | | |
|--------------------------|--------------|
| Field Delineated Wetland | NWI Wetlands |
| PEM | PEM |
| PFO | PFO |
| PSS | PSS |
| PUB | PUB |
- Waterbodies**
- | | |
|----------------------------|-----------------|
| Field Delineated Waterbody | NWI Waterbodies |
| NHD Waterbody | Lake/Pond |
| | Riverine |



Detailed Route Maps

Line 3 Replacement Project

Cass County, Minnesota

