

12/30/2021

Attachment B
Delineated Wetlands and Waterbodies
Line 5 Wisconsin Segment Relocation Project
Enbridge Energy, L.P.
Douglas County, Wisconsin

ENBRIDGE

ERM

MPLS M:\Clients\D-F\EEL\BadRiver_ArcGIS\2022\01\MapUpdates_Aerial_Maps.mxd | REVISED: 12/30/2021 | SCALE: 1:6,000 when printed at 11x17

DRAWN BY: RCutting

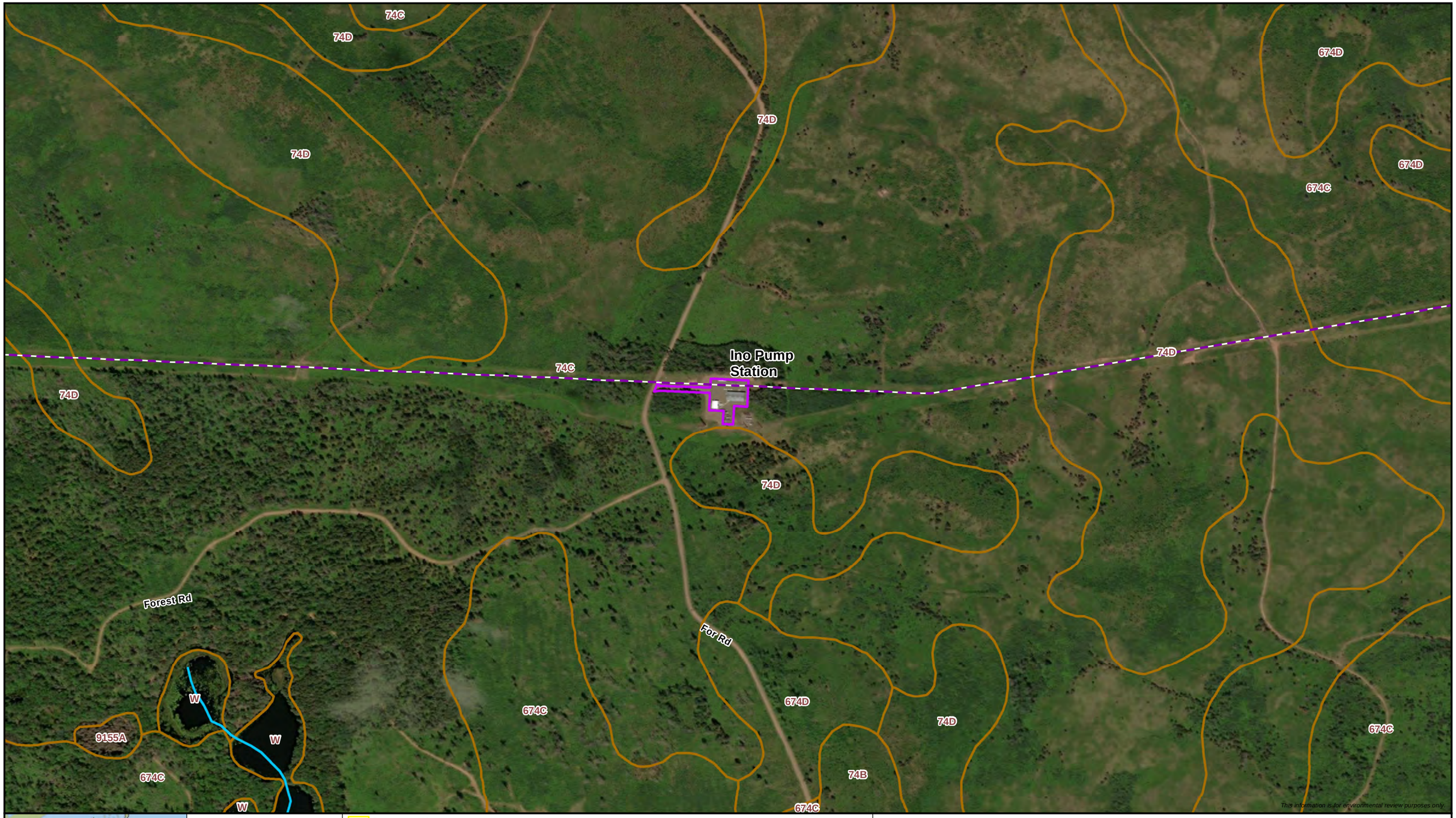

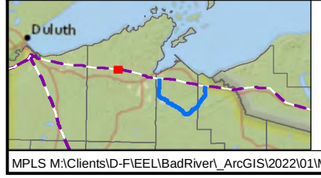

0 250 500
Feet
1:6,000

- Proposed Workspace
- Existing Enbridge Pipeline
- Existing Pump Station
- SSURGO Map Unit

Wisconsin DNR 24K Hydro

- Perennial Stream/River

12/30/2021

ENBRIDGE

Attachment B
Delineated Wetlands and Waterbodies
Line 5 Wisconsin Segment Relocation Project
Enbridge Energy, L.P.
Bayfield County, Wisconsin

ERM

MPLS M:\Clients\D-F\EEL\BadRiver_ArcGIS\2022\01\MapUpdates_Aerial_Maps.mxd | REVISED: 12/30/2021 | SCALE: 1:6,000 when printed at 11x17

DRAWN BY: RCutting



12/30/2021

ENBRIDGE

Attachment B
Delineated Wetlands and Waterbodies
Line 5 Wisconsin Segment Relocation Project
Enbridge Energy, L.P.
Bayfield County, Wisconsin

ERM

MPLS M:\Clients\D-F\EEL\BadRiver_ArcGIS\2022\01\MapUpdates_Aerial_Maps.mxd | REVISED: 12/30/2021 | SCALE: 1:6,000 when printed at 11x17

DRAWN BY: RCutting

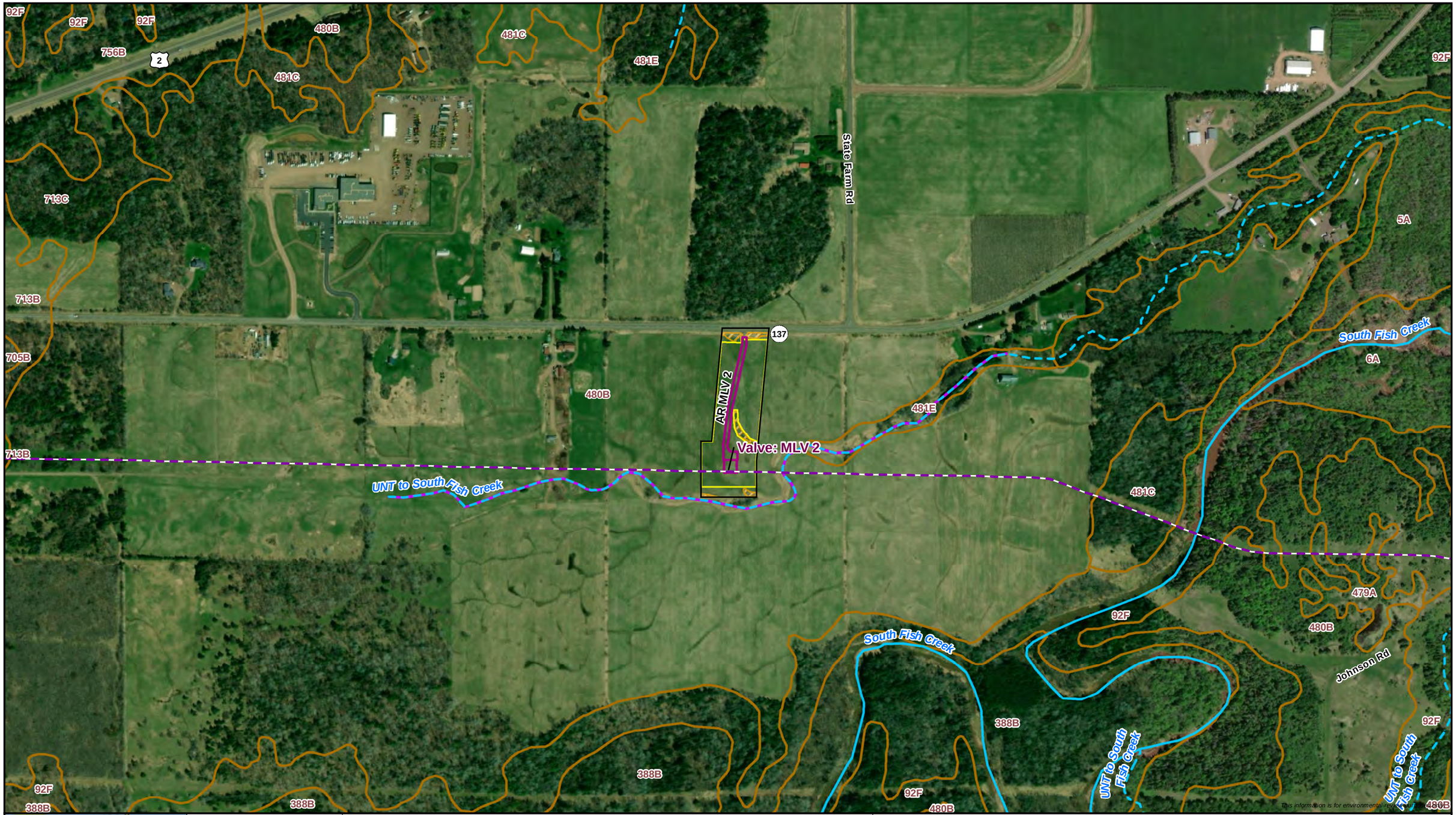



0 250 500
Feet
1:6,000

- Proposed Workspace
- Survey Complete
- Existing Enbridge Pipeline
- Permanent Valve/Road
- SSURGO Map Unit

Wisconsin DNR 24K Hydro Delineated Wetland

- Perennial Stream/River
- Intermittent Stream
- WI DNR Waterbody
- PEM Wetland

12/30/2021

ENBRIDGE

Attachment B
Delineated Wetlands and Waterbodies
Line 5 Wisconsin Segment Relocation Project
Enbridge Energy, L.P.
Bayfield County, Wisconsin

ERM

MPLS M:\Clients\D-F\EEL\BadRiver_ArcGIS\2022\01\MapUpdates_Aerial_Maps.mxd | REVISED: 12/30/2021 | SCALE: 1:6,000 when printed at 11x17

DRAWN BY: RCutting

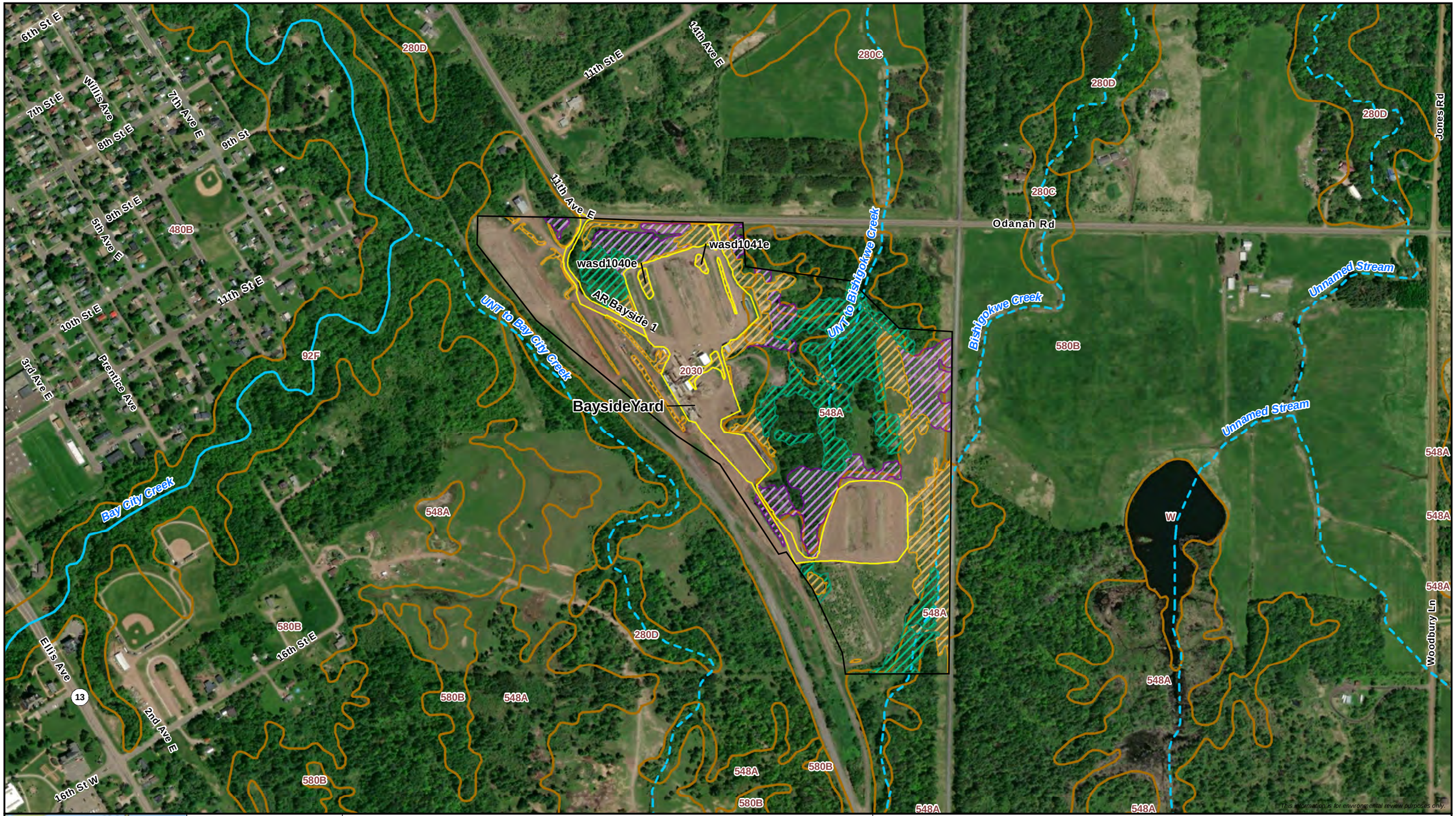



0 250 500
Feet
1:6,000

Proposed Workspace
Survey Complete
SSURGO Map Unit
Wisconsin DNR 24K Hydro
Perennial Stream/River
Intermittent Stream
Delineated Wetland
PFO Wetland
PSS Wetland
PEM Wetland

12/30/2021

ENBRIDGE

Attachment B
Delineated Wetlands and Waterbodies
Line 5 Wisconsin Segment Relocation Project
Enbridge Energy, L.P.
Ashland County, Wisconsin

ERM

MPLS M:\Clients\D-F\EEL\BadRiver_ArcGIS\2022\01\MapUpdates_Aerial_Maps.mxd | REVISED: 12/30/2021 | SCALE: 1:6,000 when printed at 11x17

DRAWN BY: RCutting

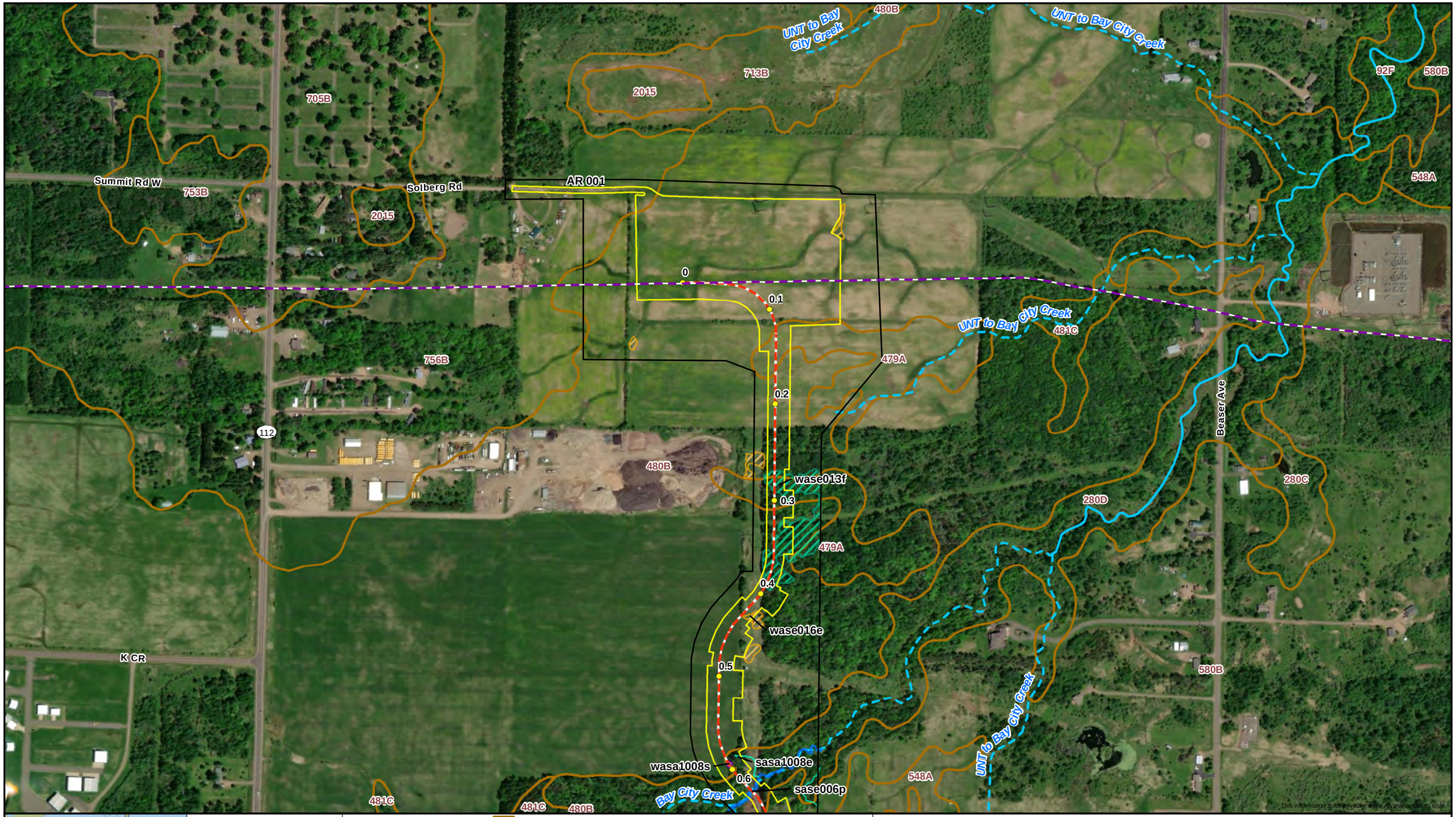

12/30/2021

ENBRIDGE

Attachment B
Delineated Wetlands and Waterbodies
Line 5 Wisconsin Segment Relocation Project
Enbridge Energy, L.P.
Ashland County, Wisconsin

ERM

MPLS M:\Clients\D-F\EEL\BadRiver_ArcGIS\2022\01\MapUpdates_Aerial_Maps.mxd | REVISED: 12/30/2021 | SCALE: 1:6,000 when printed at 11x17

DRAWN BY: RCutting

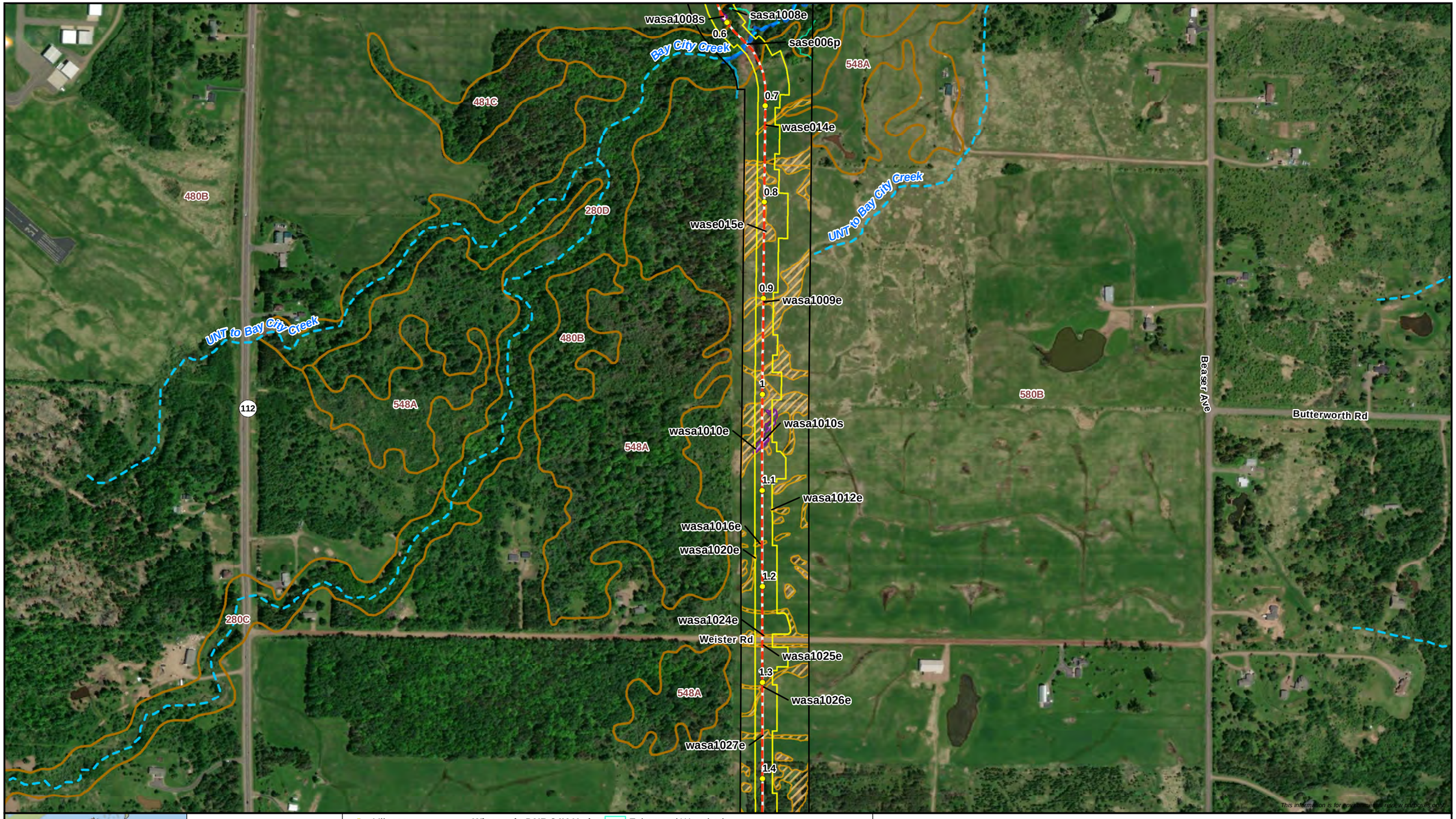

12/30/2021

ENBRIDGE

Attachment B
Delineated Wetlands and Waterbodies
Line 5 Wisconsin Segment Relocation Project
Enbridge Energy, L.P.
Ashland County, Wisconsin

ERM

MPLS M:\Clients\D-F\EEL\BadRiver_ArcGIS\2022\01\MapUpdates_Aerial_Maps.mxd | REVISED: 12/30/2021 | SCALE: 1:6,000 when printed at 11x17

DRAWN BY: RCutting

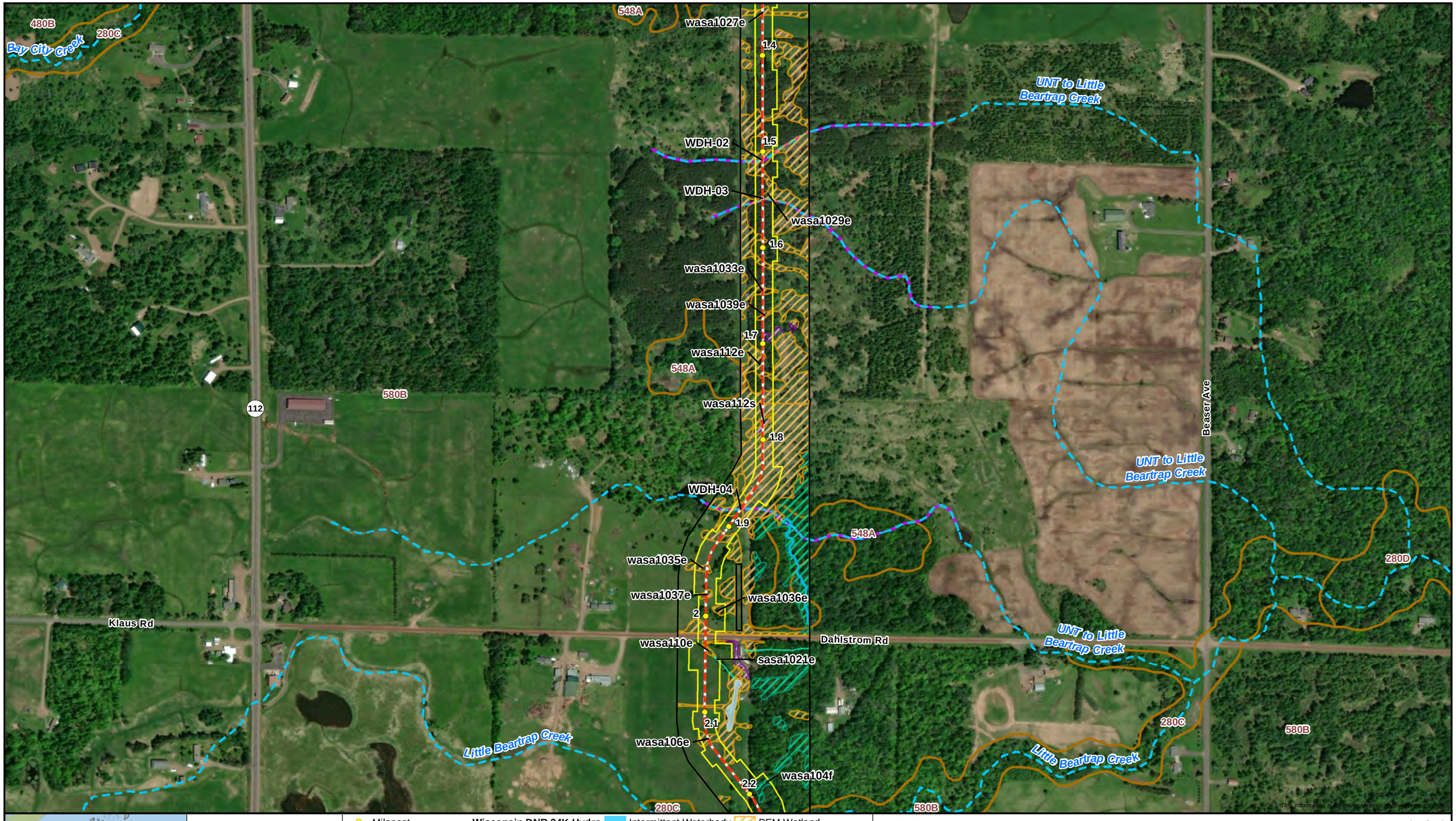

12/30/2021

ENBRIDGE

Attachment B
Delineated Wetlands and Waterbodies
Line 5 Wisconsin Segment Relocation Project
Enbridge Energy, L.P.
Ashland County, Wisconsin

ERM

MPLS M:\Clients\D-F\EEL\BadRiver_ArcGIS\2022\01\MapUpdates_Aerial_Maps.mxd | REVISED: 12/30/2021 | SCALE: 1:6,000 when printed at 11x17

DRAWN BY: RCutting





0 250 500
Feet
1:6,000

- Milepost
- Proposed Centerline
- Proposed Workspace
- Filed Access Road Removed
- Survey Complete
- SSURGO Map Unit
- **Wisconsin DNR 24K Hydro**
- Perennial Stream/River
- Intermittent Stream
- WI DNR Waterbody
- **Delineated Waterbody**
- Perennial Waterbody
- Intermittent Waterbody
- Ephemeral Waterbody
- **Delineated Wetland**
- PFO Wetland
- PSS Wetland
- PEM Wetland

12/30/2021

ENBRIDGE

Attachment B
Delineated Wetlands and Waterbodies
Line 5 Wisconsin Segment Relocation Project
Enbridge Energy, L.P.
Ashland County, Wisconsin

ERM

MPLS M:\Clients\D-F\EEL\BadRiver_ArcGIS\2022\01\MapUpdates_Aerial_Maps.mxd | REVISED: 12/30/2021 | SCALE: 1:6,000 when printed at 11x17

DRAWN BY: RCutting

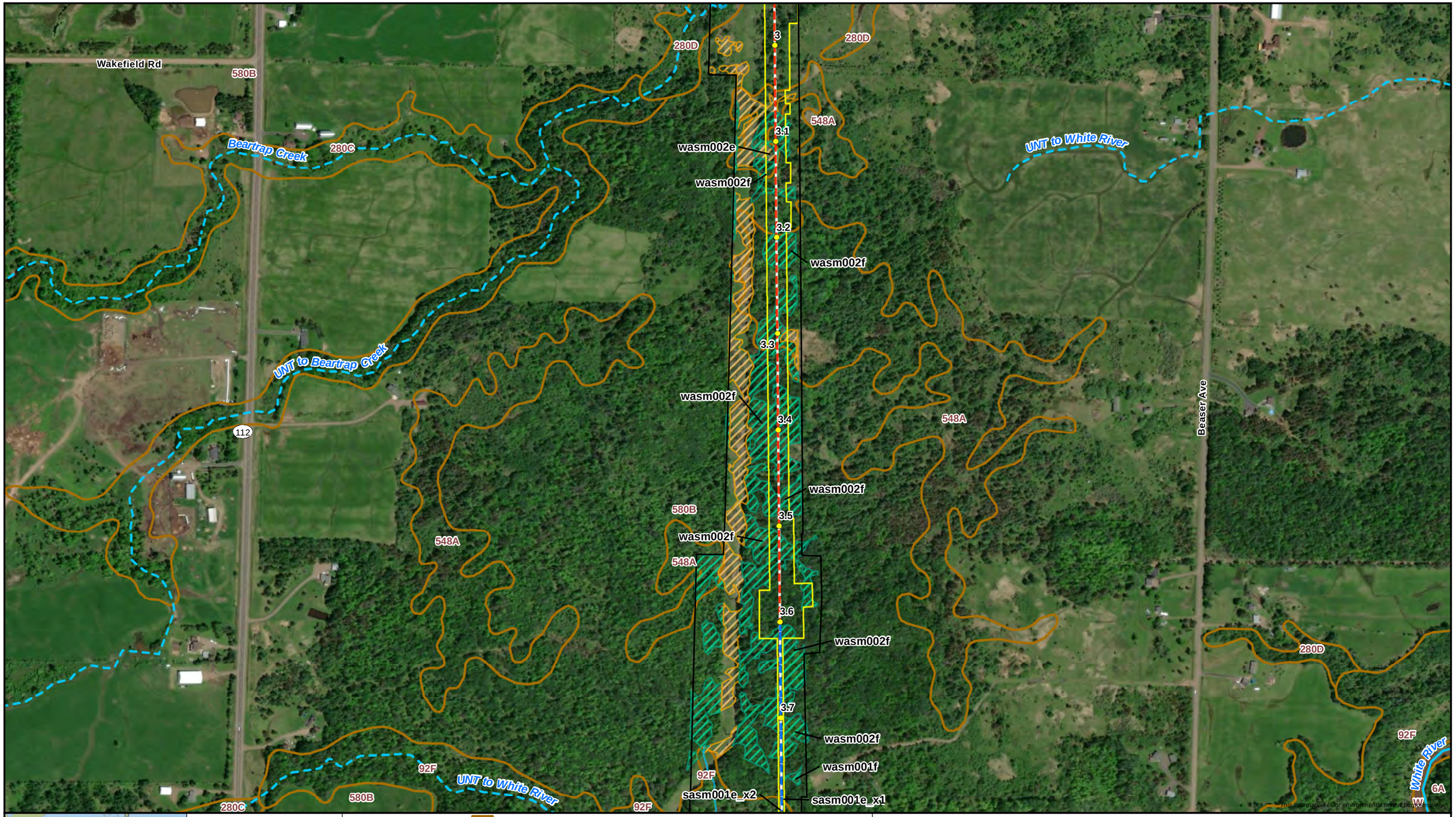

12/30/2021

ENBRIDGE

Attachment B
Delineated Wetlands and Waterbodies
Line 5 Wisconsin Segment Relocation Project
Enbridge Energy, L.P.
Ashland County, Wisconsin

ERM

MPLS M:\Clients\D-F\EEL\BadRiver_ArcGIS\2022\01\MapUpdates_Aerial_Maps.mxd | REVISED: 12/30/2021 | SCALE: 1:6,000 when printed at 11x17

DRAWN BY: RCutting

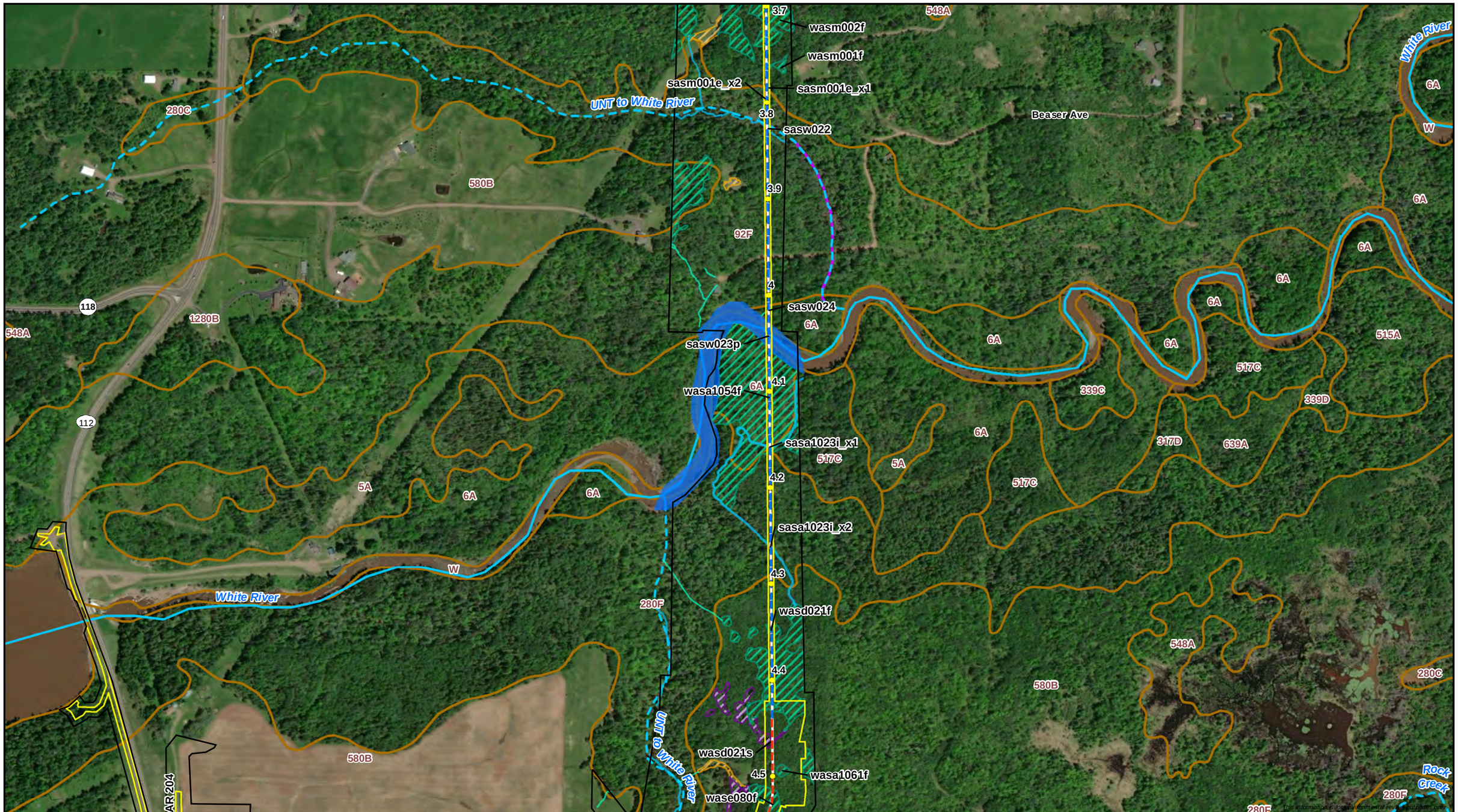



0 250 500
Feet
1:6,000

- Milepost
- Proposed Centerline
- HDD/Direct Bore
- Proposed Workspace
- Survey Complete
- SSURGO Map Unit

Wisconsin DNR 24K Hydro
- Perennial Stream/River
- Intermittent Stream
- WI DNR Waterbody

Delineated Waterbody
- Perennial Waterbody
- Intermittent Waterbody
- Ephemeral Waterbody

Delineated Wetland
- PFO Wetland
- PSS Wetland
- PEM Wetland

12/30/2021

ENBRIDGE

Attachment B
Delineated Wetlands and Waterbodies
Line 5 Wisconsin Segment Relocation Project
Enbridge Energy, L.P.
Ashland County, Wisconsin

ERM

MPLS M:\Clients\D-F\EEL\BadRiver_ArcGIS\2022\01\MapUpdates_Aerial_Maps.mxd | REVISED: 12/30/2021 | SCALE: 1:6,000 when printed at 11x17

DRAWN BY: RCutting

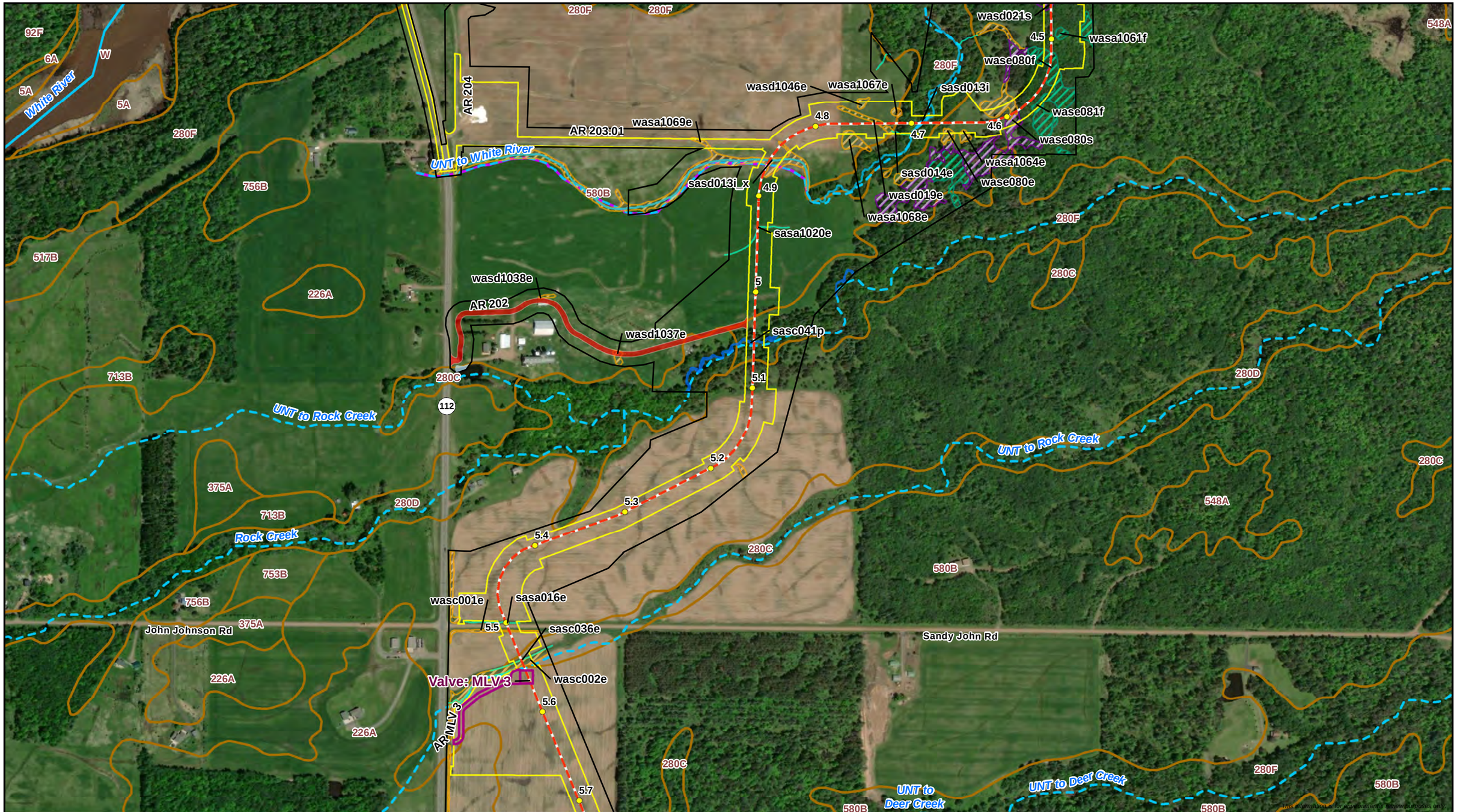

12/30/2021

ENBRIDGE

Attachment B
Delineated Wetlands and Waterbodies
Line 5 Wisconsin Segment Relocation Project
Enbridge Energy, L.P.
Ashland County, Wisconsin

ERM

MPLS M:\Clients\D-F\EEL\BadRiver_ArcGIS\2022\01\MapUpdates_Aerial_Maps.mxd | REVISED: 12/30/2021 | SCALE: 1:6,000 when printed at 11x17

DRAWN BY: RCutting

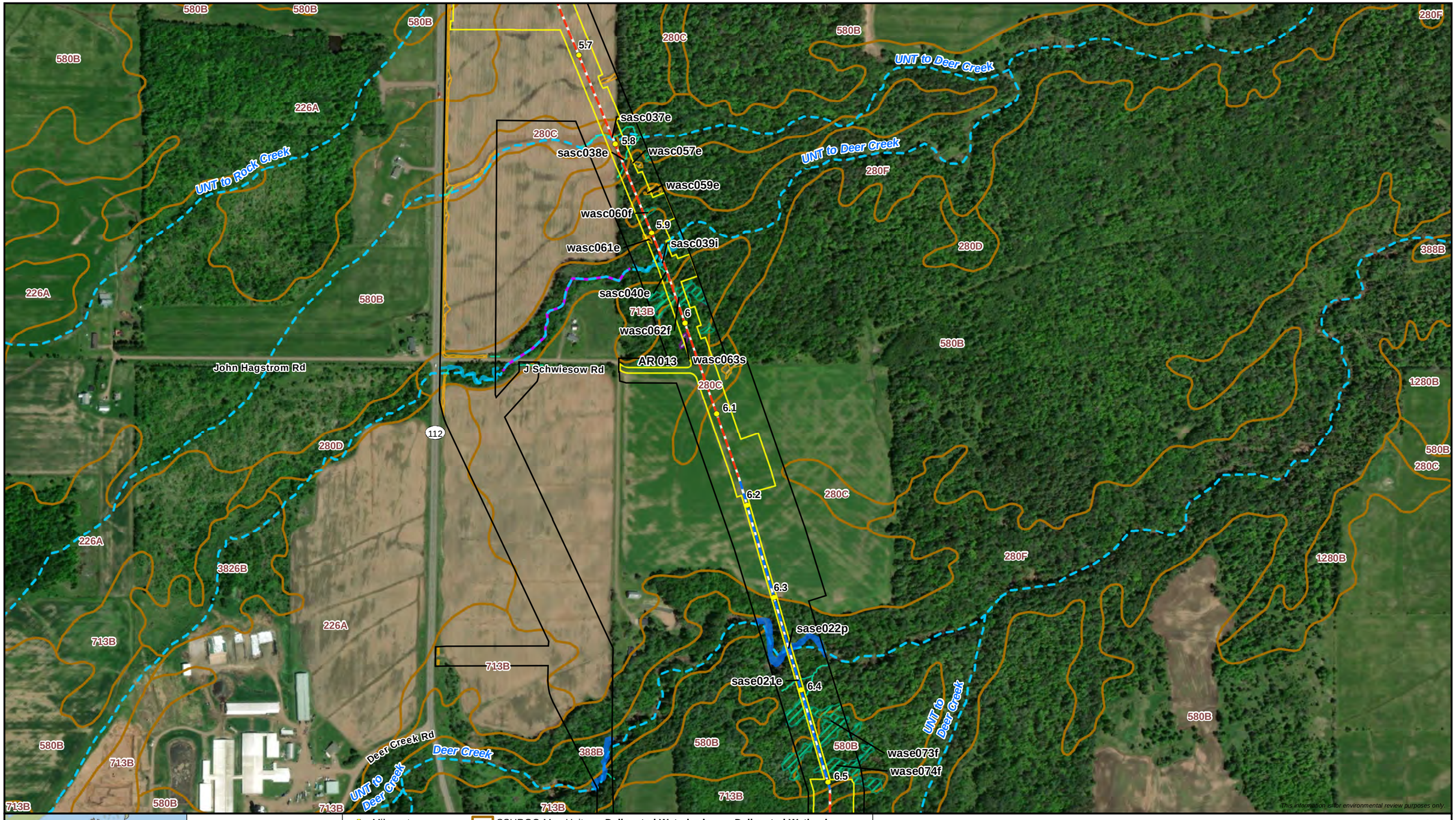

12/30/2021

ENBRIDGE

Attachment B
Delineated Wetlands and Waterbodies
Line 5 Wisconsin Segment Relocation Project
Enbridge Energy, L.P.
Ashland County, Wisconsin

ERM

MPLS M:\Clients\D-F\EEL\BadRiver_ArcGIS\2022\01\MapUpdates_Aerial_Maps.mxd | REVISED: 12/30/2021 | SCALE: 1:6,000 when printed at 11x17

DRAWN BY: RCutting

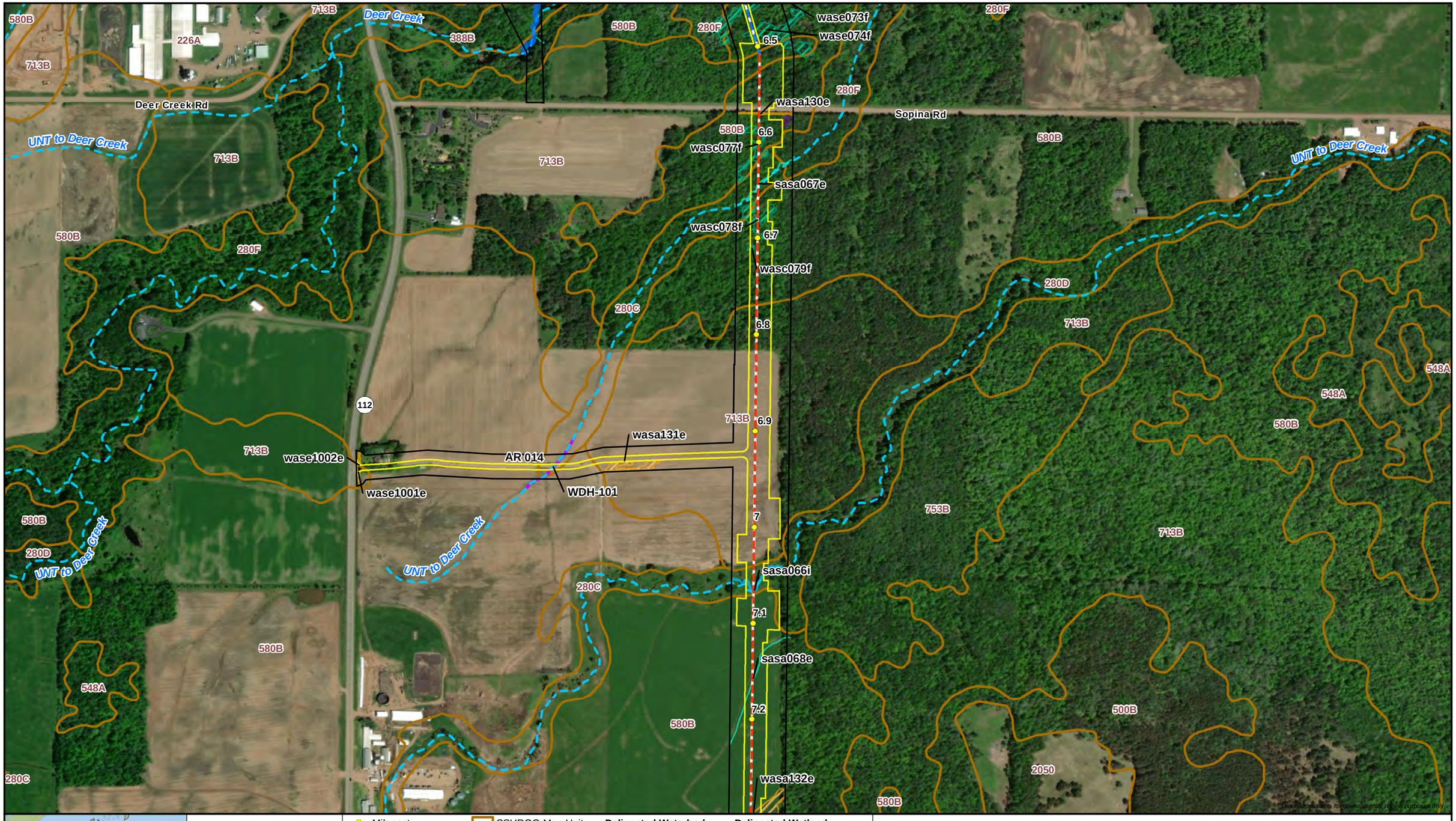

12/30/2021

Attachment B
Delineated Wetlands and Waterbodies
Line 5 Wisconsin Segment Relocation Project
Enbridge Energy, L.P.
Ashland County, Wisconsin

MPLS M:\Clients\D-F\EEL\BadRiver_ArcGIS\2022\01\MapUpdates_Aerial_Maps.mxd | REVISED: 12/30/2021 | SCALE: 1:6,000 when printed at 11x17

DRAWN BY: RCutting

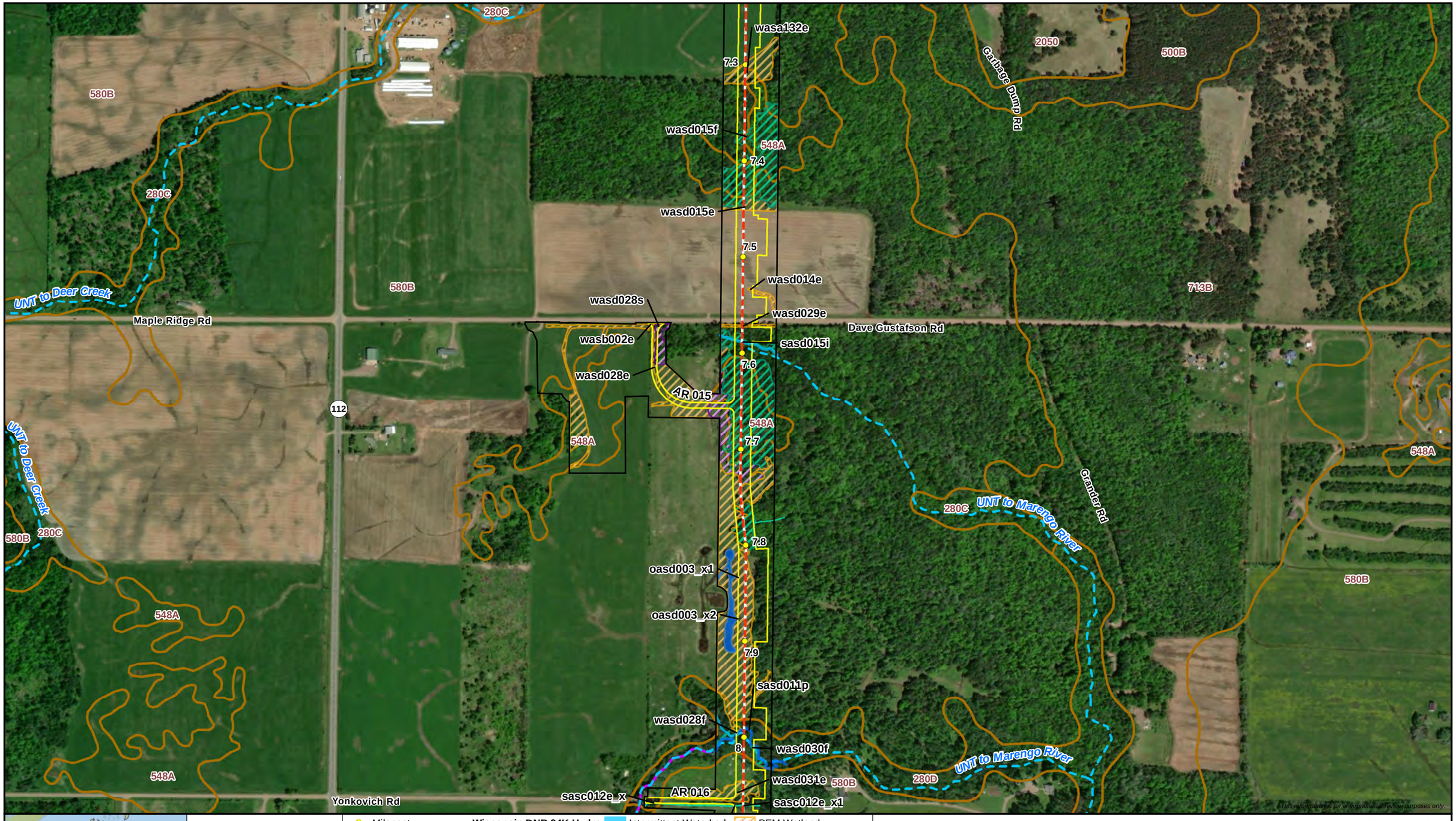

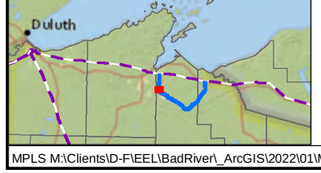

0 250 500
Feet
1:6,000

Milepost
Proposed Centerline
Proposed Workspace
Survey Complete
SSURGO Map Unit

Wisconsin DNR 24K Hydro
Intermittent Stream
WI DNR Waterbody

Delineated Waterbody
Perennial Waterbody
Intermittent Waterbody
Ephemeral Waterbody

Delineated Wetland
PFO Wetland
PSS Wetland
PEM Wetland

12/30/2021

ENBRIDGE

Attachment B
Delineated Wetlands and Waterbodies
Line 5 Wisconsin Segment Relocation Project
Enbridge Energy, L.P.
Ashland County, Wisconsin

ERM

MPLS M:\Clients\D-F\EEL\BadRiver_ArcGIS\2022\01\MapUpdates_Aerial_Maps.mxd | REVISED: 12/30/2021 | SCALE: 1:6,000 when printed at 11x17

DRAWN BY: RCutting

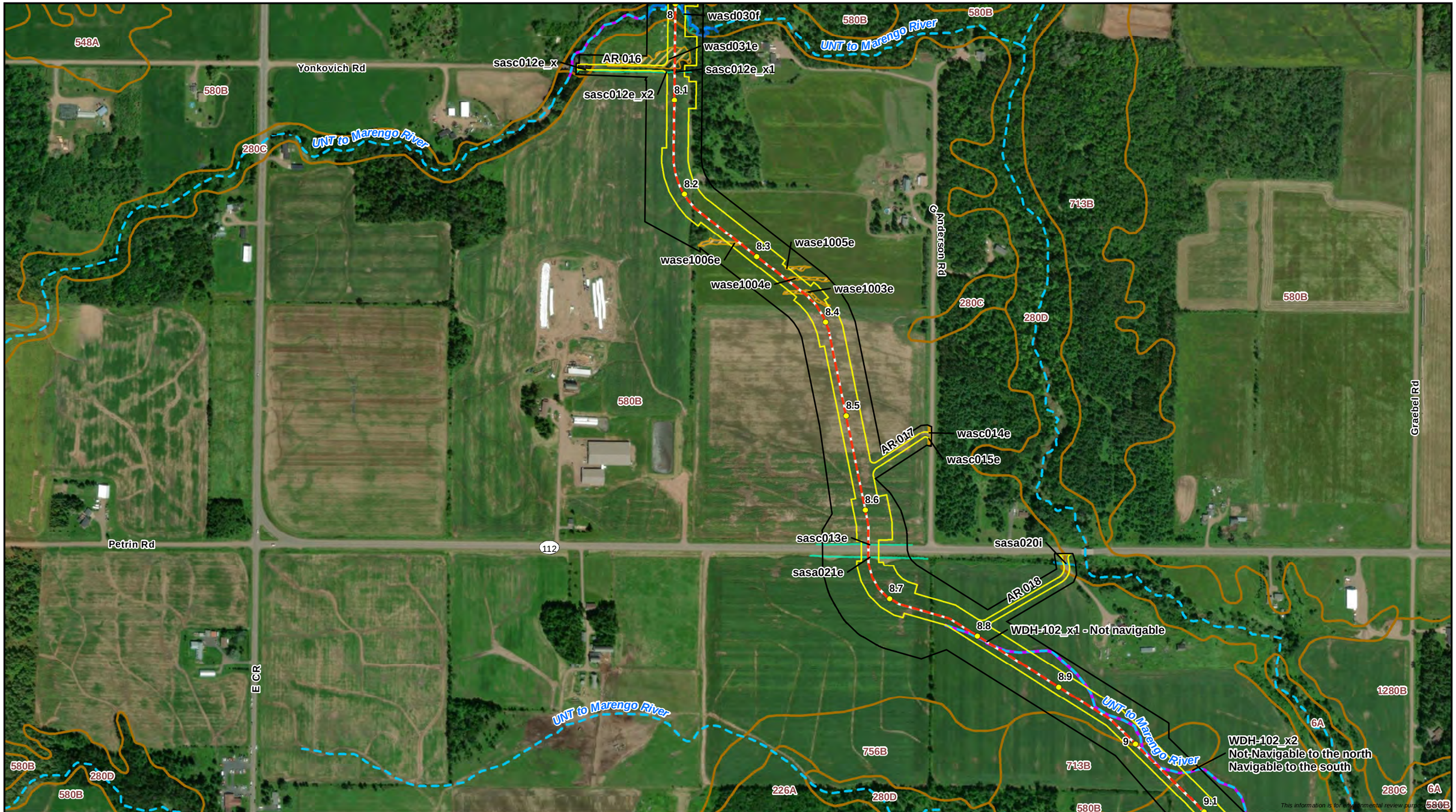



0 250 500
Feet
1:6,000

N

- Milepost
- Proposed Centerline
- Proposed Workspace
- Survey Complete
- SSURGO Map Unit

Wisconsin DNR 24K Hydro
- Intermittent Stream
- WI DNR Waterbody

Delineated Waterbody
- Perennial Waterbody
- Intermittent Waterbody
- Ephemeral Waterbody

Delineated Wetland
- PFO Wetland
- PEM Wetland

12/30/2021

ENBRIDGE

Attachment B
Delineated Wetlands and Waterbodies
Line 5 Wisconsin Segment Relocation Project
Enbridge Energy, L.P.
Ashland County, Wisconsin

ERM

MPLS M:\Clients\D-F\EEL\BadRiver_ArcGIS\2022\01\MapUpdates_Aerial_Maps.mxd | REVISED: 12/30/2021 | SCALE: 1:6,000 when printed at 11x17

DRAWN BY: RCutting

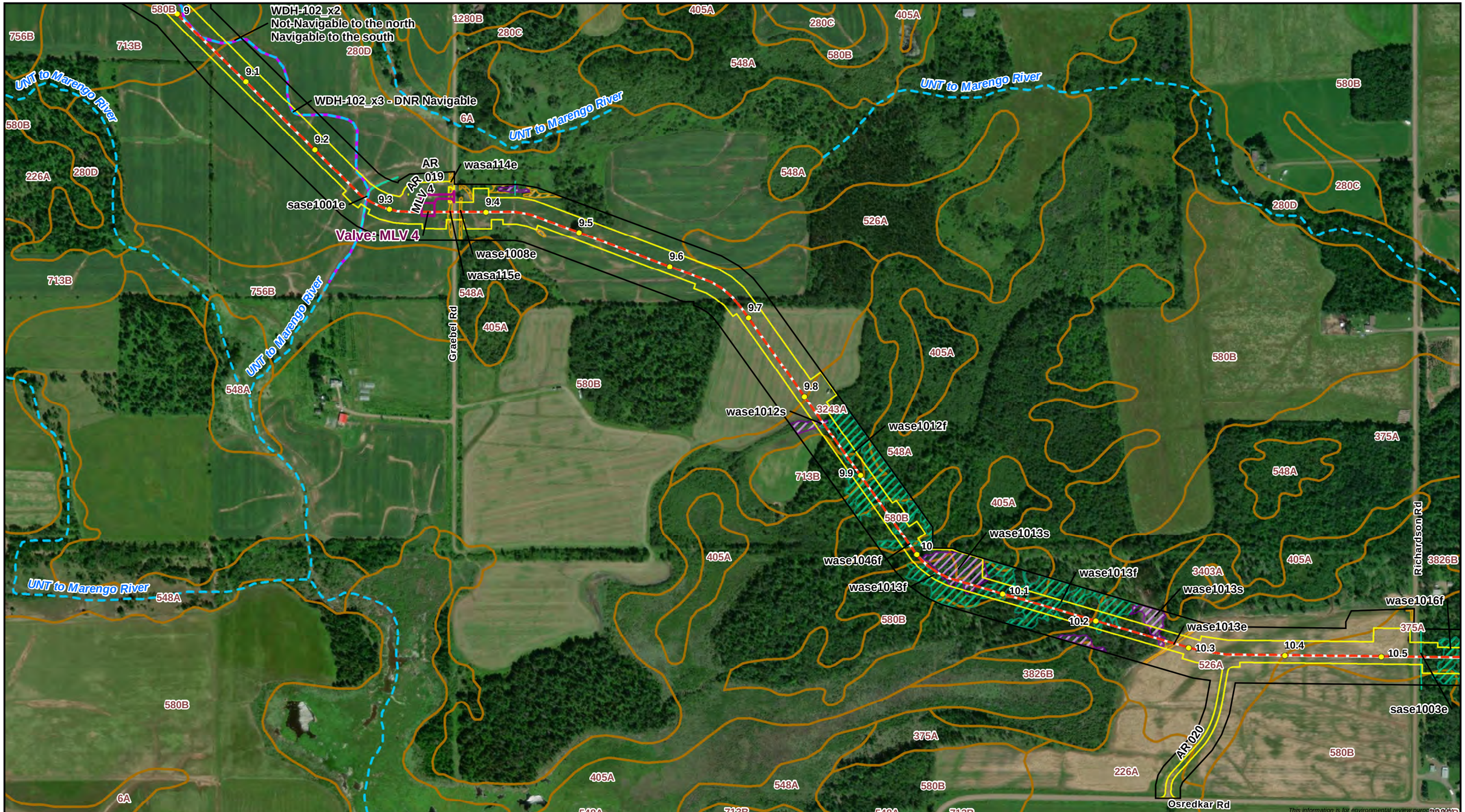



0 250 500
Feet
1:6,000

Milepost
Proposed Centerline
Proposed Workspace
Survey Complete
Permanent Valve/Road
SSURGO Map Unit
Wisconsin DNR 24K Hydro
Intermittent Stream
WI DNR Waterbody
Delineated Waterbody
Ephemeral Waterbody
Delineated Wetland
PFO Wetland
PSS Wetland
PEM Wetland

12/30/2021

ENBRIDGE

Attachment B
Delineated Wetlands and Waterbodies
Line 5 Wisconsin Segment Relocation Project
Enbridge Energy, L.P.
Ashland County, Wisconsin

ERM

MPLS M:\Clients\D-F\EEL\BadRiver_ArcGIS\2022\01\MapUpdates_Aerial_Maps.mxd | REVISED: 12/30/2021 | SCALE: 1:6,000 when printed at 11x17

DRAWN BY: RCutting

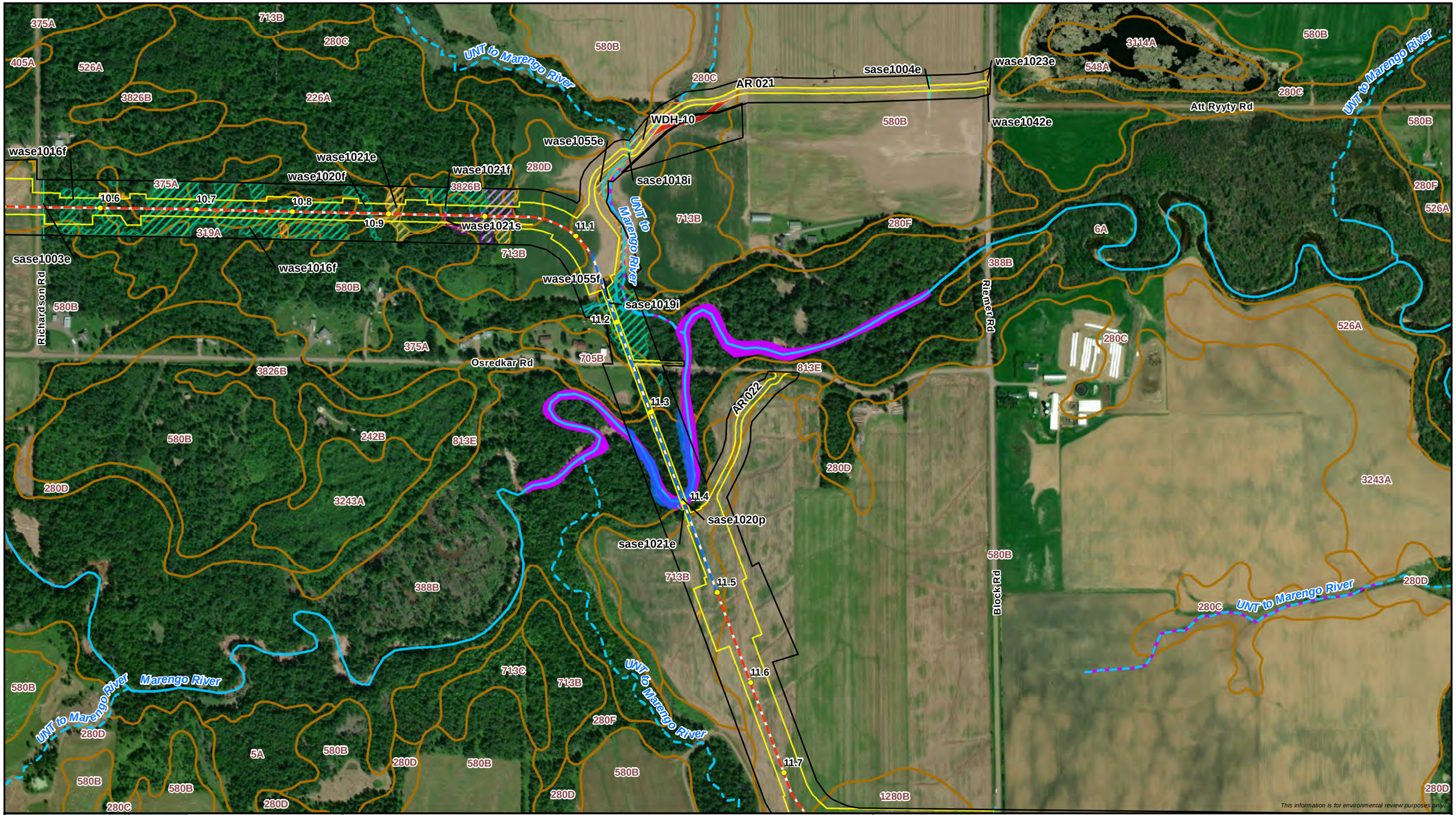



0 250 500
Feet
1:6,000

- Milepost
- Proposed Centerline
- HDD/Direct Bore
- Proposed Workspace
- Filed Access Road Removed
- Survey Complete
- SSURGO Map Unit

Wisconsin DNR 24K Hydro

- Perennial Stream/River
- Intermittent Stream
- WI DNR Waterbody

Delineated Waterbody

- Perennial Waterbody
- Intermittent Waterbody
- Ephemeral Waterbody

Delineated Wetland

- PFO Wetland
- PSS Wetland
- PEM Wetland

12/30/2021

ENBRIDGE

Attachment B
Delineated Wetlands and Waterbodies
Line 5 Wisconsin Segment Relocation Project
Enbridge Energy, L.P.
Ashland County, Wisconsin

ERM

MPLS M:\Clients\D-F\EEL\BadRiver_ArcGIS\2022\01\MapUpdates_Aerial_Maps.mxd | REVISED: 12/30/2021 | SCALE: 1:6,000 when printed at 11x17

DRAWN BY: RCutting

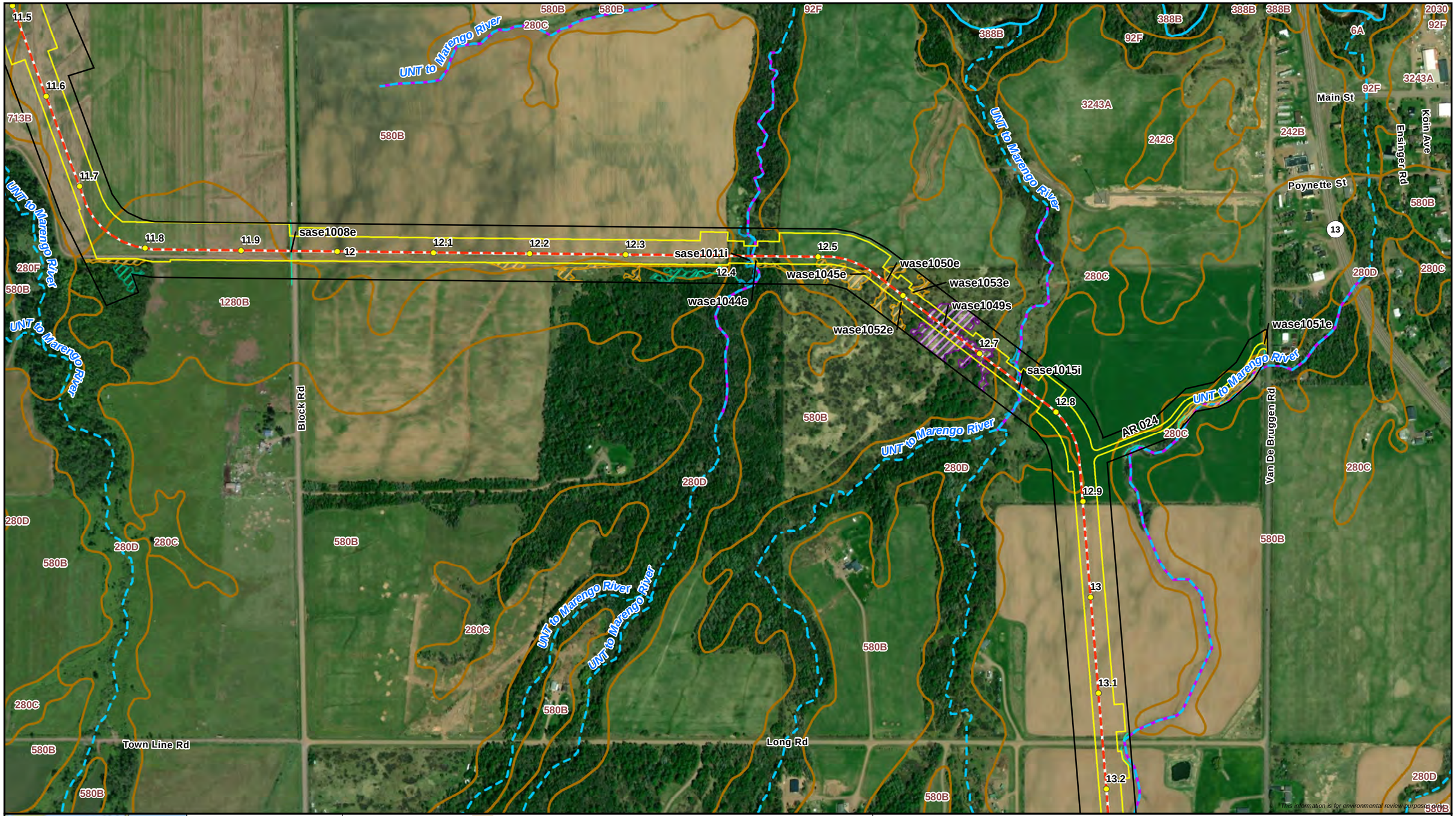



0 250 500
Feet
1:6,000

- Milepost
- Proposed Centerline
- HDD/Direct Bore
- Proposed Workspace
- Survey Complete
- SSURGO Map Unit

Wisconsin DNR 24K Hydro
- Perennial Stream/River
- Intermittent Stream
- WI DNR Waterbody

Delineated Waterbody
- Intermittent Waterbody
- Ephemeral Waterbody

Delineated Wetland
- PFO Wetland
- PSS Wetland
- PEM Wetland

12/30/2021

ENBRIDGE

Attachment B
Delineated Wetlands and Waterbodies
Line 5 Wisconsin Segment Relocation Project
Enbridge Energy, L.P.
Ashland County, Wisconsin

ERM

MPLS M:\Clients\D-F\EEL\BadRiver_ArcGIS\2022\01\MapUpdates_Aerial_Maps.mxd | REVISED: 12/30/2021 | SCALE: 1:6,000 when printed at 11x17

DRAWN BY: RCutting



12/30/2021

Attachment B
Delineated Wetlands and Waterbodies
Line 5 Wisconsin Segment Relocation Project
Enbridge Energy, L.P.
Ashland County, Wisconsin

MPLS M:\Clients\D-F\EEL\BadRiver_ArcGIS\2022\01\MapUpdates_Aerial_Maps.mxd | REVISED: 12/30/2021 | SCALE: 1:6,000 when printed at 11x17

DRAWN BY: RCutting

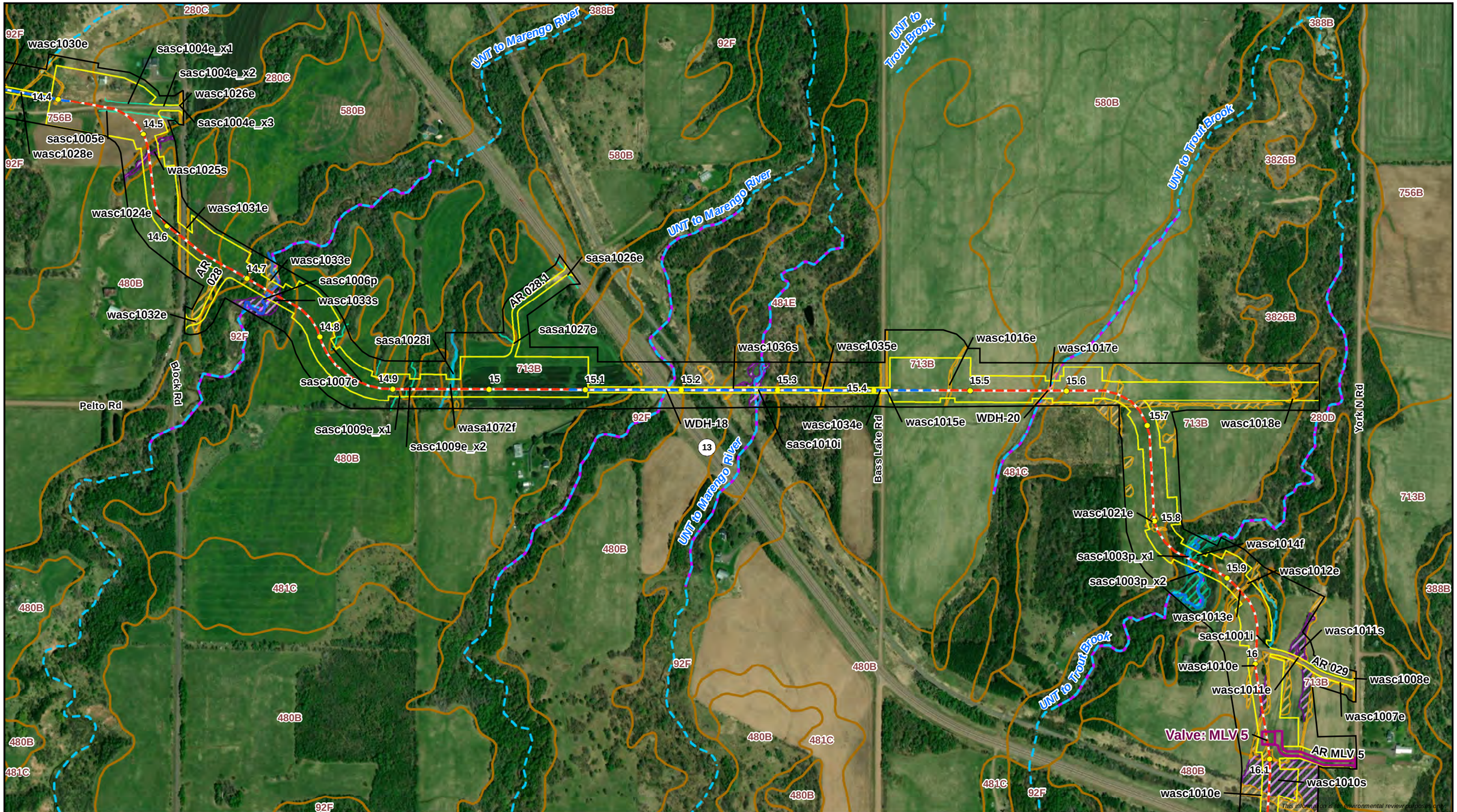



0 250 500
Feet
1:6,000

- Milepost
- Proposed Centerline
- HDD/Direct Bore
- Proposed Workspace
- Survey Complete
- Permanent Valve/Road
- SSURGO Map Unit

Wisconsin DNR 24K Hydro

- Intermittent Stream
- WI DNR Waterbody

Delineated Waterbody

- Perennial Waterbody
- Intermittent Waterbody
- Ephemeral Waterbody

Delineated Wetland

- PFO Wetland
- PSS Wetland
- PEM Wetland

12/30/2021

ENBRIDGE

Attachment B
Delineated Wetlands and Waterbodies
Line 5 Wisconsin Segment Relocation Project
Enbridge Energy, L.P.
Ashland County, Wisconsin

ERM

MPLS M:\Clients\D-F\EEL\BadRiver_ArcGIS\2022\01\MapUpdates_Aerial_Maps.mxd | REVISED: 12/30/2021 | SCALE: 1:6,000 when printed at 11x17

DRAWN BY: RCutting

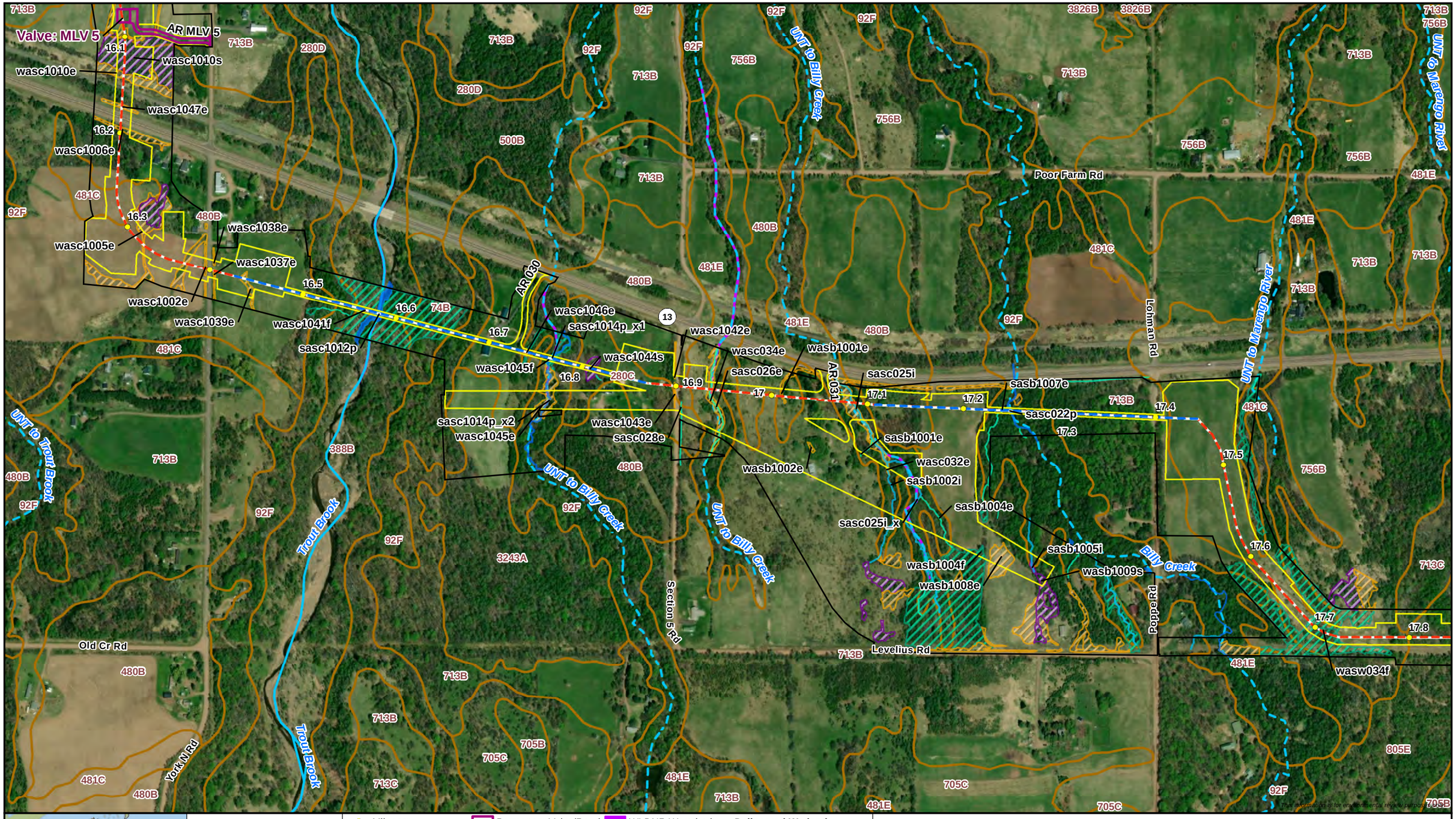



0 250 500
Feet
1:6,000

- Milepost
- Proposed Centerline
- HDD/Direct Bore
- Proposed Workspace
- Survey Complete
- Permanent Valve/Road
- SSURGO Map Unit
- **Wisconsin DNR 24K Hydro**
- Perennial Stream/River
- Intermittent Stream
- WI DNR Waterbody
- **Delineated Waterbody**
- Perennial Waterbody
- Intermittent Waterbody
- Ephemeral Waterbody
- **Delineated Wetland**
- PFO Wetland
- PSS Wetland
- PEM Wetland

12/30/2021

ENBRIDGE

Attachment B
Delineated Wetlands and Waterbodies
Line 5 Wisconsin Segment Relocation Project
Enbridge Energy, L.P.
Ashland County, Wisconsin

ERM

This information is for environmental review purposes only.

MPLS M:\Clients\D-F\EEL\BadRiver_ArcGIS\2022\01\MapUpdates_Aerial_Maps.mxd | REVISED: 12/30/2021 | SCALE: 1:6,000 when printed at 11x17

DRAWN BY: RCutting

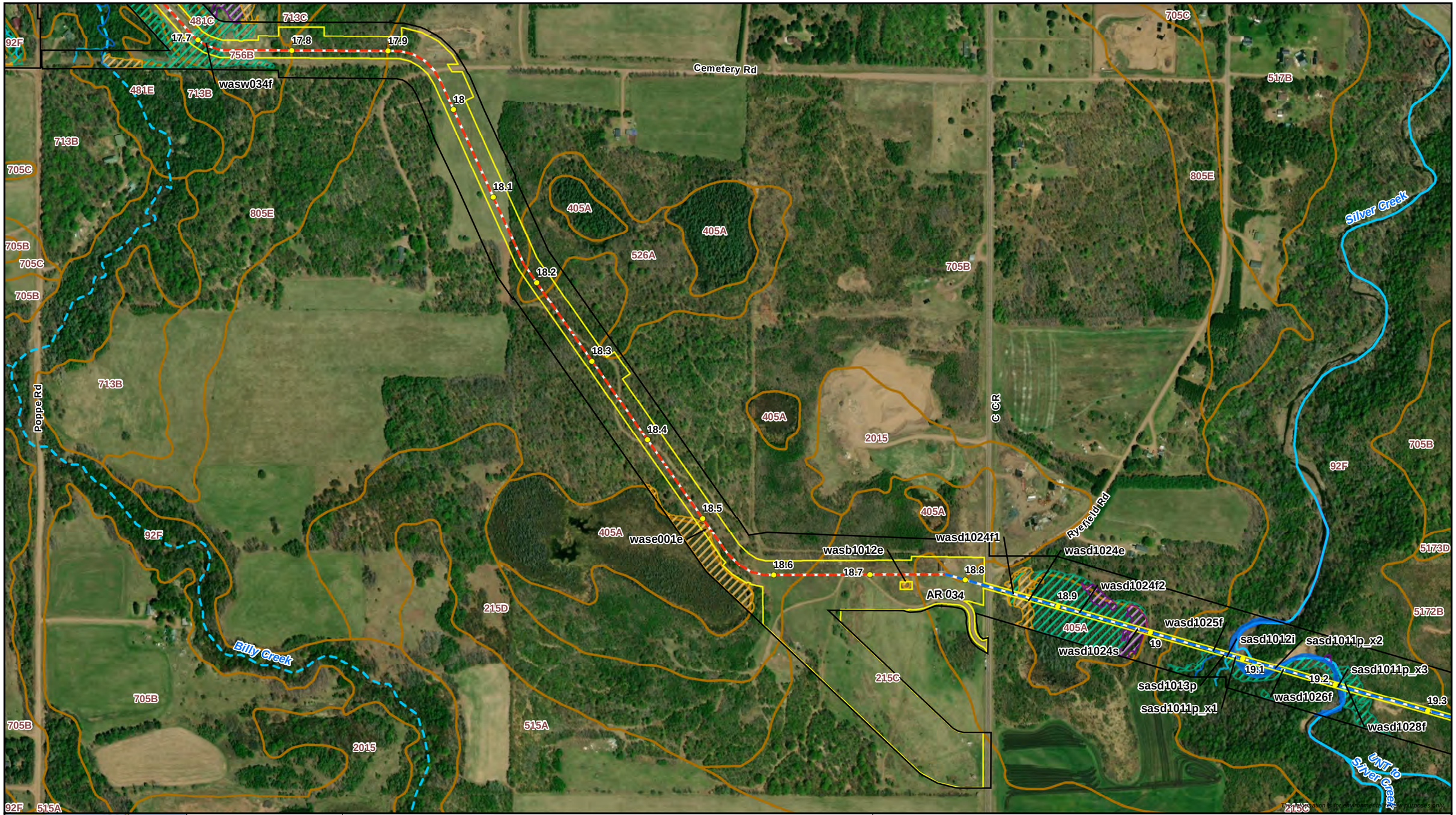



0 250 500
Feet
1:6,000

N

- Milepost
- Proposed Centerline
- HDD/Direct Bore
- Proposed Workspace
- Survey Complete
- SSURGO Map Unit

Wisconsin DNR 24K Hydro
- Perennial Stream/River
- Intermittent Stream
- WI DNR Waterbody

Delineated Waterbody
- Perennial Waterbody
- Intermittent Waterbody

Delineated Wetland
- PFO Wetland
- PSS Wetland
- PEM Wetland

12/30/2021

ENBRIDGE

Attachment B
Delineated Wetlands and Waterbodies
Line 5 Wisconsin Segment Relocation Project
Enbridge Energy, L.P.
Ashland County, Wisconsin

ERM

MPLS M:\Clients\D-F\EEL\BadRiver_ArcGIS\2022\01\MapUpdates_Aerial_Maps.mxd | REVISED: 12/30/2021 | SCALE: 1:6,000 when printed at 11x17

DRAWN BY: RCutting

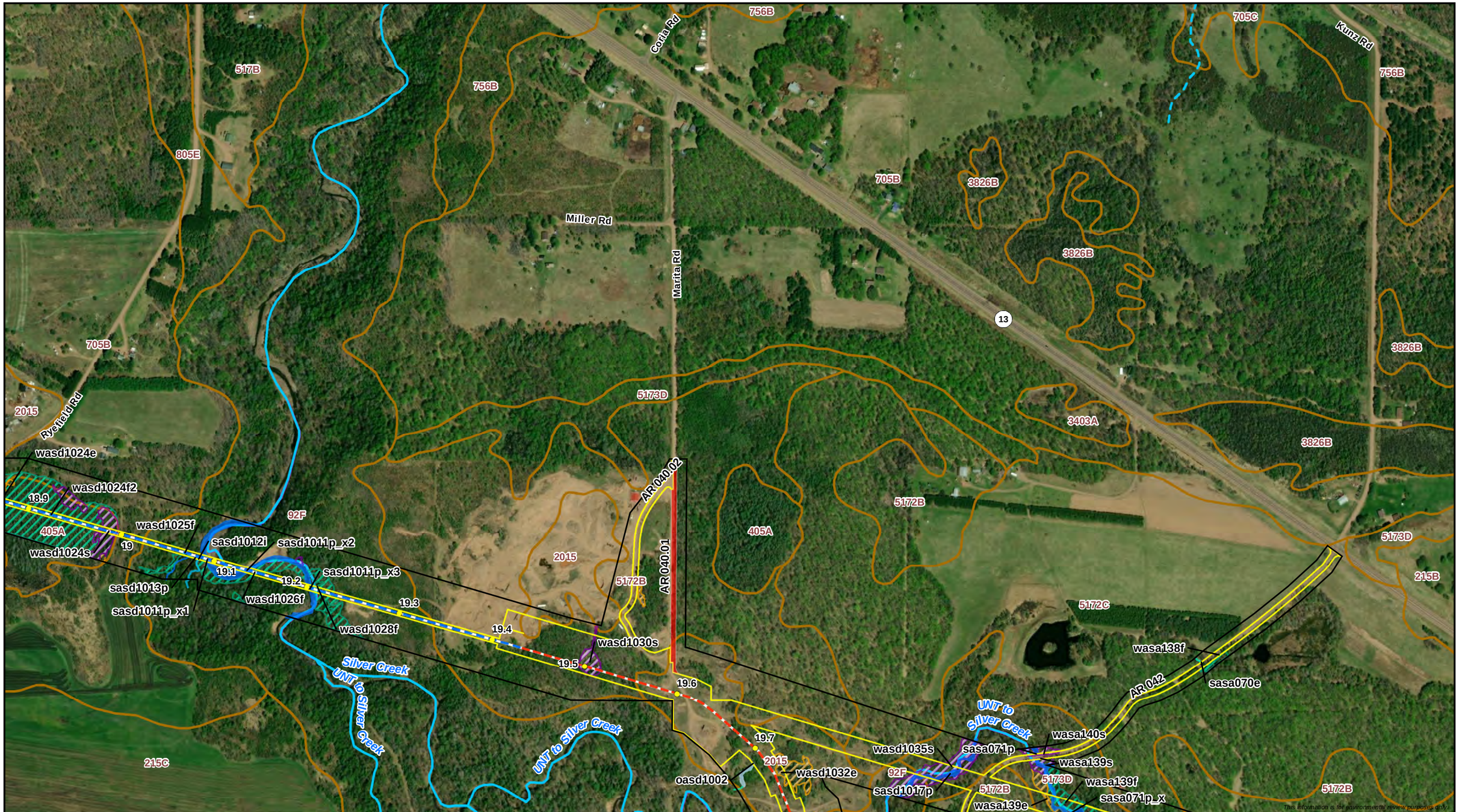

12/30/2021

ENBRIDGE

Attachment B
Delineated Wetlands and Waterbodies
Line 5 Wisconsin Segment Relocation Project
Enbridge Energy, L.P.
Ashland County, Wisconsin

ERM

MPLS M:\Clients\D-F\EEL\BadRiver_ArcGIS\2022\01\MapUpdates_Aerial_Maps.mxd | REVISED: 12/30/2021 | SCALE: 1:6,000 when printed at 11x17

DRAWN BY: RCutting



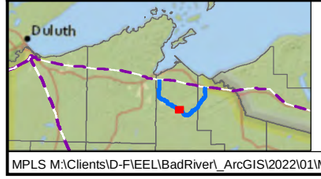

0 250 500
Feet
1:6,000

- Milepost
- Proposed Centerline
- Proposed Workspace
- Survey Complete
- SSURGO Map Unit

Wisconsin DNR 24K Hydro
- Perennial Waterbody
- Perennial Stream/River
- Intermittent Waterbody
- WI DNR Waterbody
- Ephemeral Waterbody

Delineated Waterbody
- Pond

Delineated Wetland
- PFO Wetland
- PSS Wetland
- PEM Wetland

12/30/2021

ENBRIDGE

Attachment B
Delineated Wetlands and Waterbodies
Line 5 Wisconsin Segment Relocation Project
Enbridge Energy, L.P.
Ashland County, Wisconsin

ERM

This information is for environmental review purposes only.

MPLS M:\Clients\D-F\EEL\BadRiver_ArcGIS\2022\01\MapUpdates_Aerial_Maps.mxd | REVISED: 12/30/2021 | SCALE: 1:6,000 when printed at 11x17

DRAWN BY: RCutting

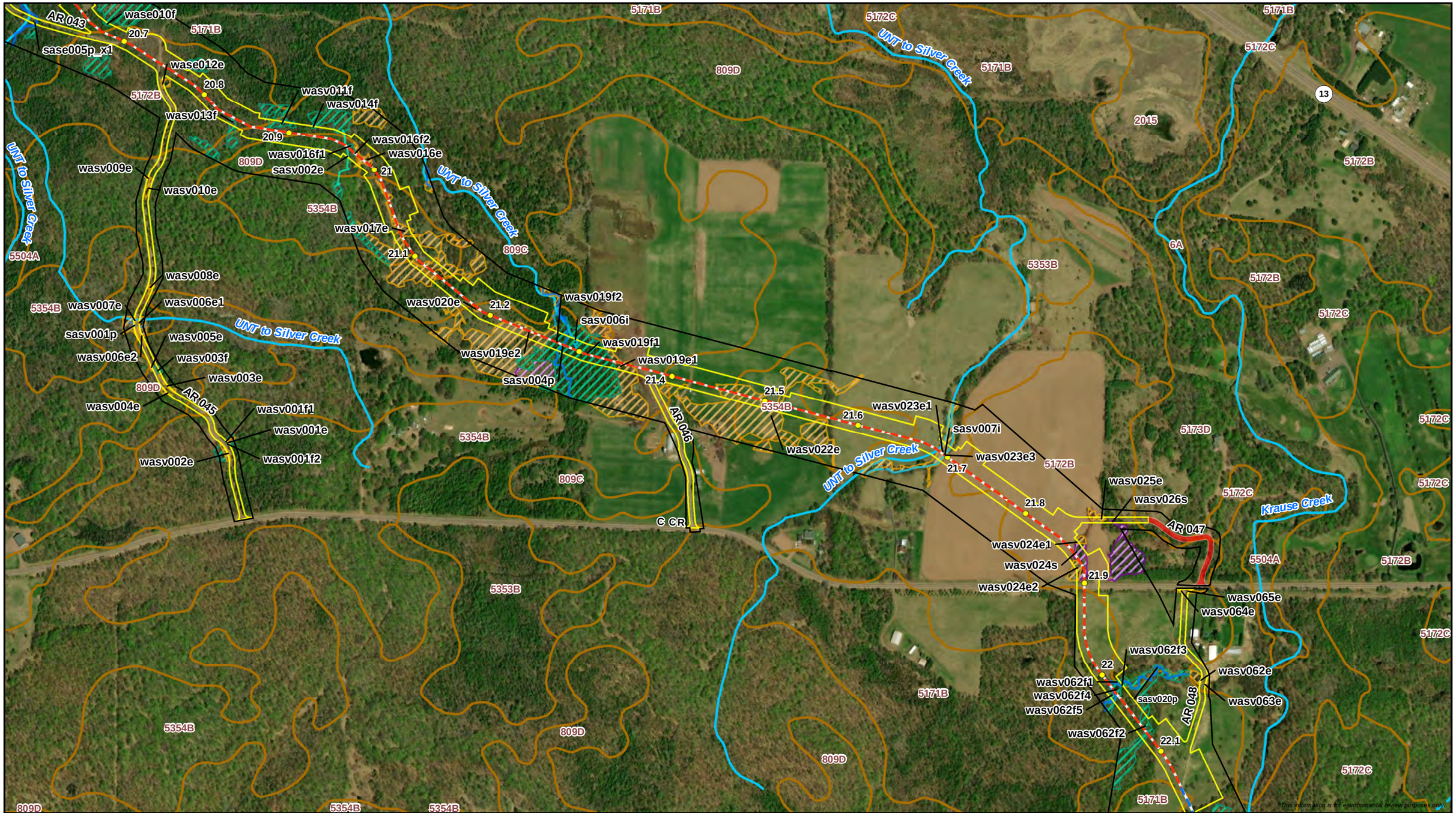



0 250 500
Feet
1:6,000

- Milepost
- Proposed Centerline
- HDD/Direct Bore
- Proposed Workspace
- Filed Access Road Removed
- Survey Complete
- SSURGO Map Unit

Wisconsin DNR 24K Hydro
- Perennial Stream/River
- Intermittent Stream

Delineated Waterbody
- Perennial Waterbody
- Intermittent Waterbody
- Ephemeral Waterbody

Delineated Wetland
- PFO Wetland
- PSS Wetland
- PEM Wetland

12/30/2021

ENBRIDGE

Attachment B
Delineated Wetlands and Waterbodies
Line 5 Wisconsin Segment Relocation Project
Enbridge Energy, L.P.
Ashland County, Wisconsin

ERM

MPLS M:\Clients\D-F\EEL\BadRiver_ArcGIS\2022\01\MapUpdates_Aerial_Maps.mxd | REVISED: 12/30/2021 | SCALE: 1:6,000 when printed at 11x17

DRAWN BY: RCutting

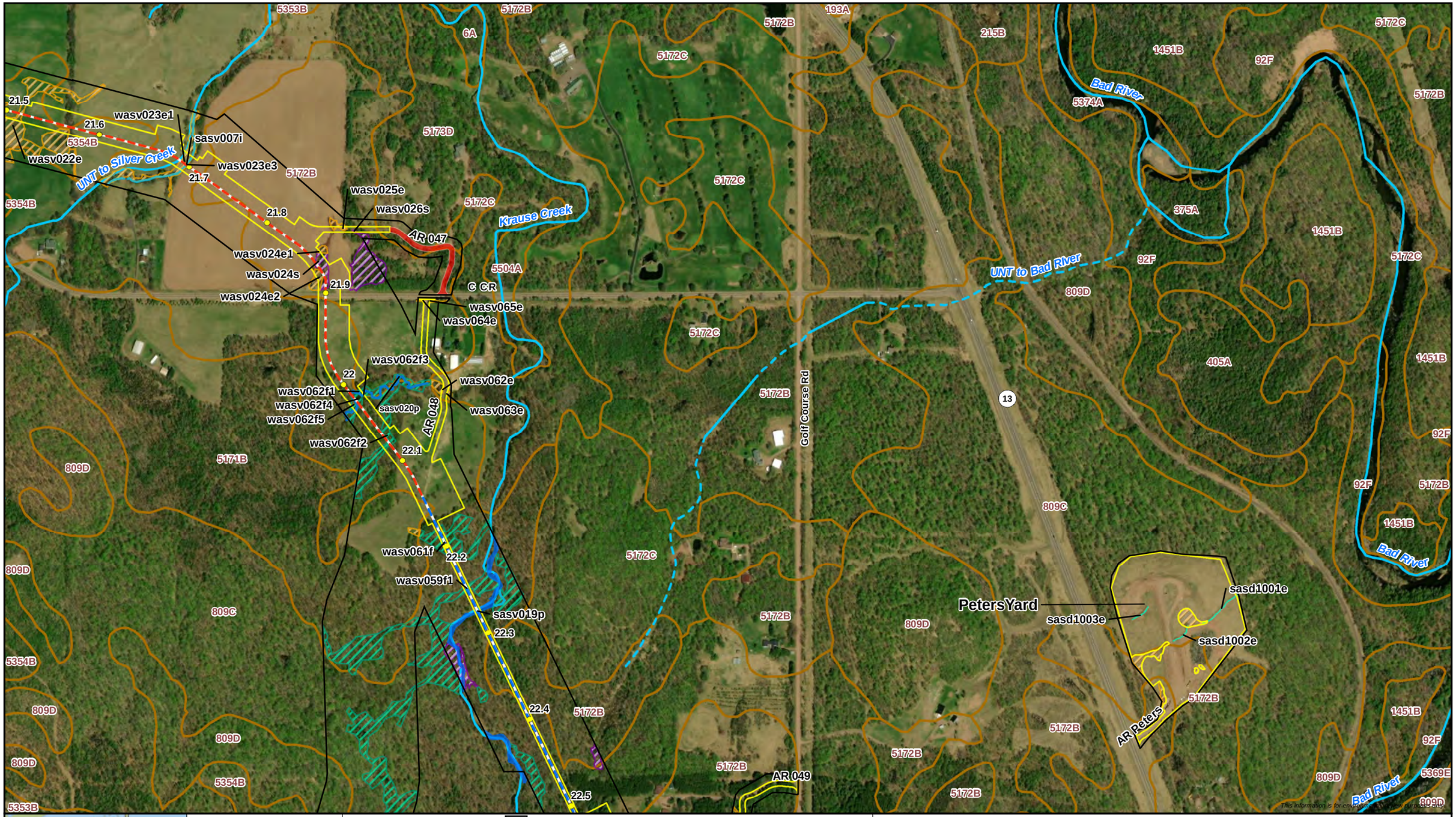

Duluth

0 250 500
Feet
1:6,000

- Milepost
- Proposed Centerline
- HDD/Direct Bore
- Proposed Workspace
- Filed Access Road Removed
- Survey Complete
- SSURGO Map Unit

Wisconsin DNR 24K Hydro

- Perennial Stream/River
- Intermittent Stream

Delineated Waterbody

- Perennial Waterbody
- Intermittent Waterbody
- Ephemeral Waterbody

Delineated Wetland

- PFO Wetland
- PSS Wetland
- PEM Wetland

12/30/2021

ENBRIDGE

Attachment B
Delineated Wetlands and Waterbodies
Line 5 Wisconsin Segment Relocation Project
Enbridge Energy, L.P.
Ashland County, Wisconsin

ERM

MPLS M:\Clients\D-F\EEL\BadRiver_ArcGIS\2022\01\MapUpdates_Aerial_Maps.mxd | REVISED: 12/30/2021 | SCALE: 1:6,000 when printed at 11x17

DRAWN BY: RCutting

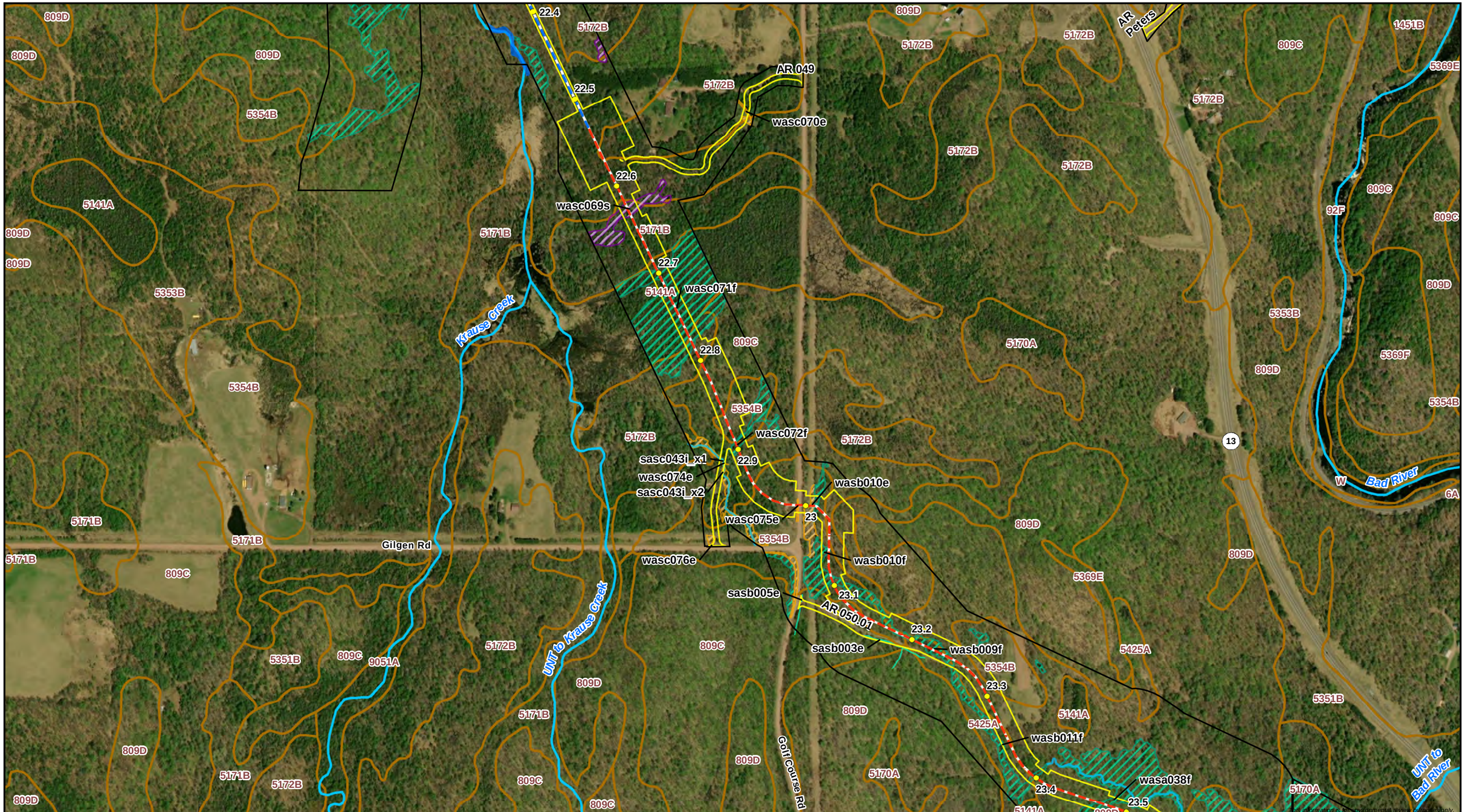



0 250 500
Feet
1:6,000

Milepost
Proposed Centerline
HDD/Direct Bore
Proposed Workspace
Survey Complete
SSURGO Map Unit
Wisconsin DNR 24K Hydro
Perennial Stream/River
Delineated Waterbody
Perennial Waterbody
Intermittent Waterbody
Ephemeral Waterbody
Delineated Wetland
PFO Wetland
PSS Wetland
PEM Wetland

12/30/2021

ENBRIDGE

Attachment B
Delineated Wetlands and Waterbodies
Line 5 Wisconsin Segment Relocation Project
Enbridge Energy, L.P.
Ashland County, Wisconsin

ERM

This information is for environmental review purposes only.

MPLS M:\Clients\D-F\EEL\BadRiver_ArcGIS\2022\01\MapUpdates_Aerial_Maps.mxd | REVISED: 12/30/2021 | SCALE: 1:6,000 when printed at 11x17

DRAWN BY: RCutting

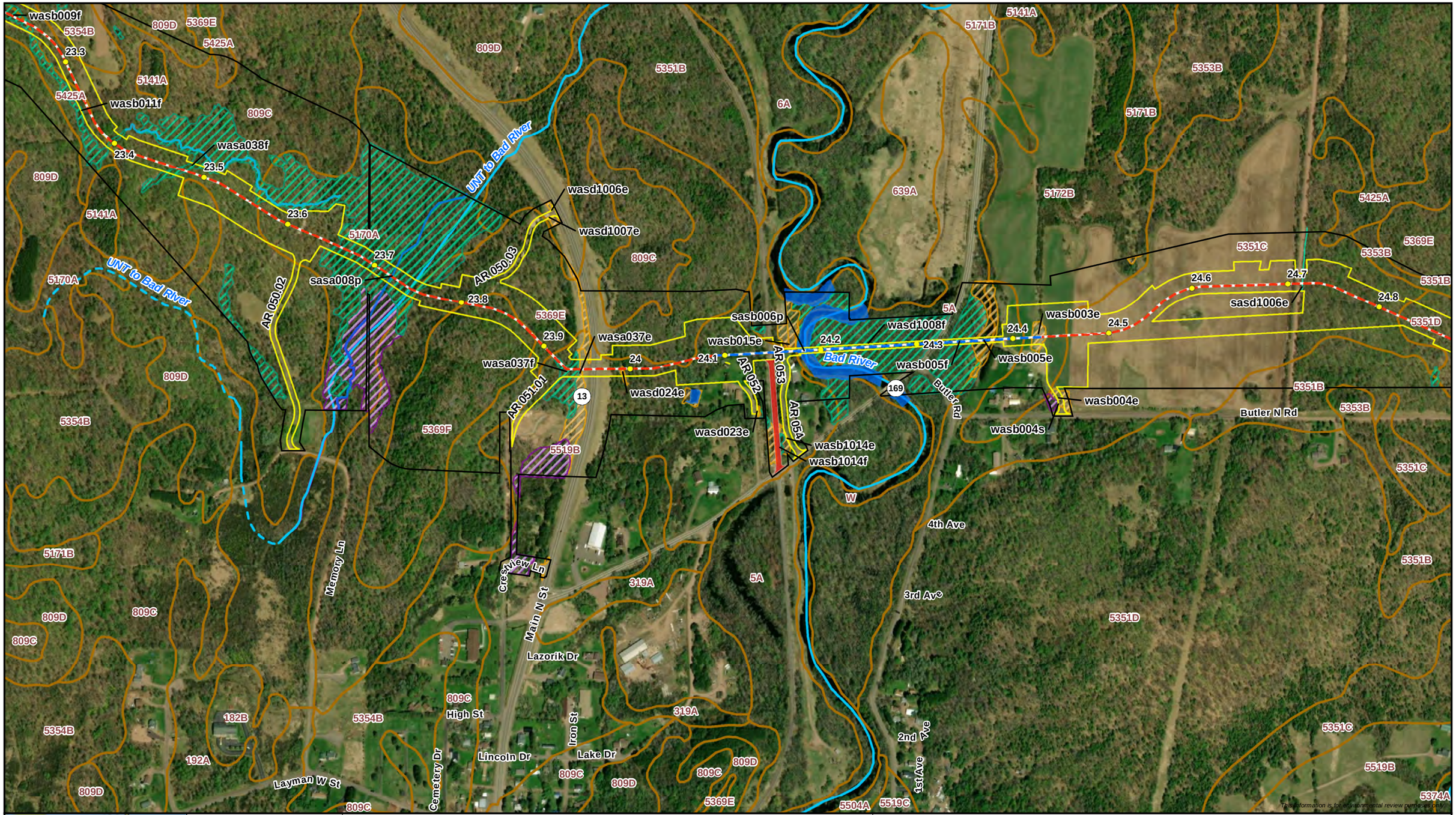

12/30/2021

ENBRIDGE

Attachment B
Delineated Wetlands and Waterbodies
Line 5 Wisconsin Segment Relocation Project
Enbridge Energy, L.P.
Ashland County, Wisconsin

ERM

MPLS M:\Clients\D-F\EEL\BadRiver_ArcGIS\2022\01\MapUpdates_Aerial_Maps.mxd | REVISED: 12/30/2021 | SCALE: 1:6,000 when printed at 11x17

DRAWN BY: RCutting

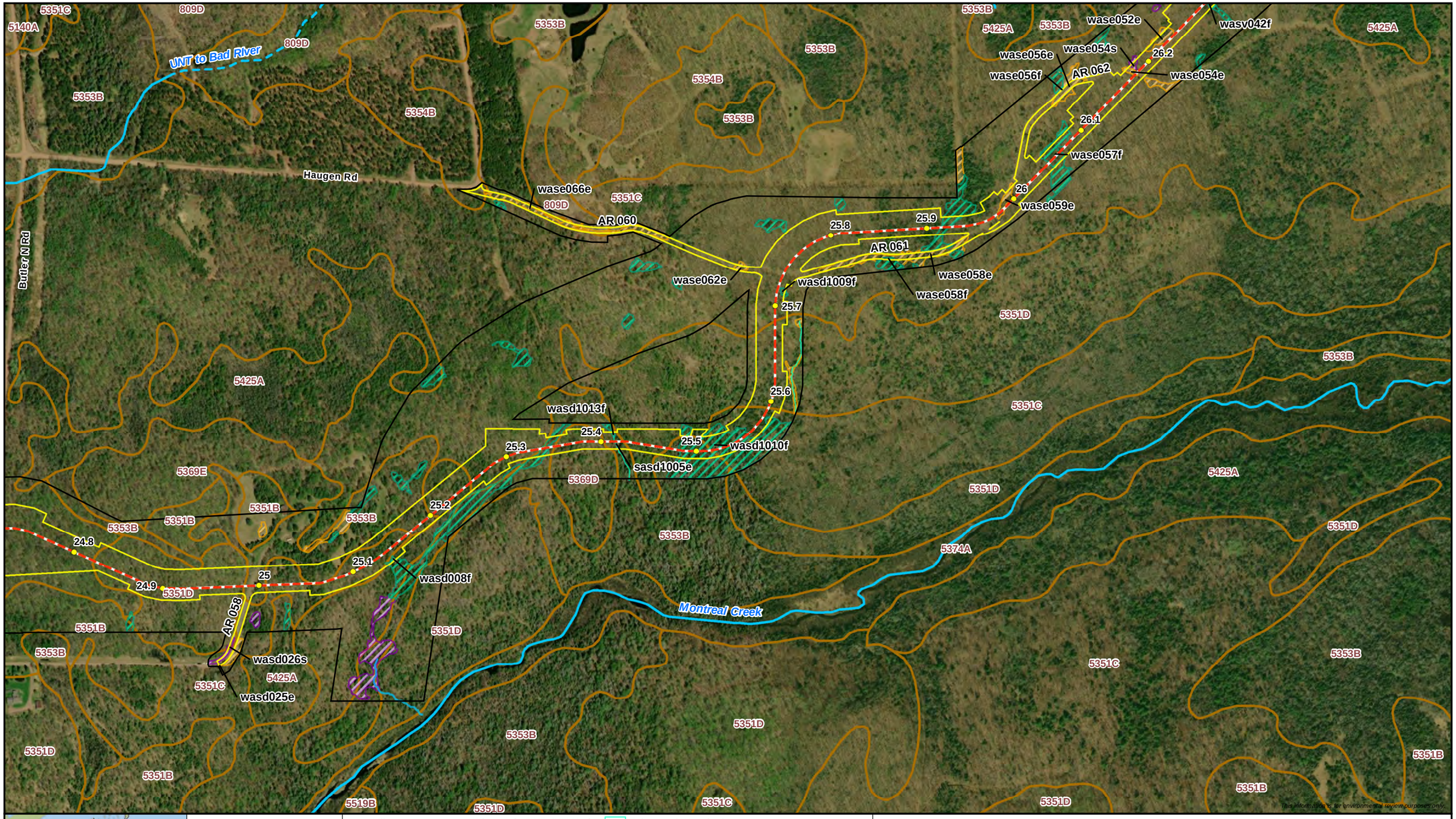

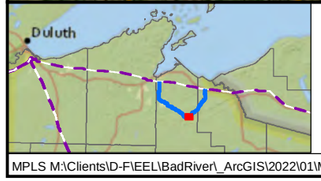

0 250 500
Feet
1:6,000

N

- Milepost
- Proposed Centerline
- Proposed Workspace
- Survey Complete
- SSURGO Map Unit

Wisconsin DNR 24K Hydro
- Perennial Stream/River
- Intermittent Stream

Delineated Waterbody
- Intermittent Waterbody
- Ephemeral Waterbody

Delineated Wetland
- PFO Wetland
- PSS Wetland
- PEM Wetland

12/30/2021

ENBRIDGE

Attachment B
Delineated Wetlands and Waterbodies
Line 5 Wisconsin Segment Relocation Project
Enbridge Energy, L.P.
Ashland County, Wisconsin

ERM

MPLS M:\Clients\D-F\EEL\BadRiver_ArcGIS\2022\01\MapUpdates_Aerial_Maps.mxd | REVISED: 12/30/2021 | SCALE: 1:6,000 when printed at 11x17

DRAWN BY: RCutting

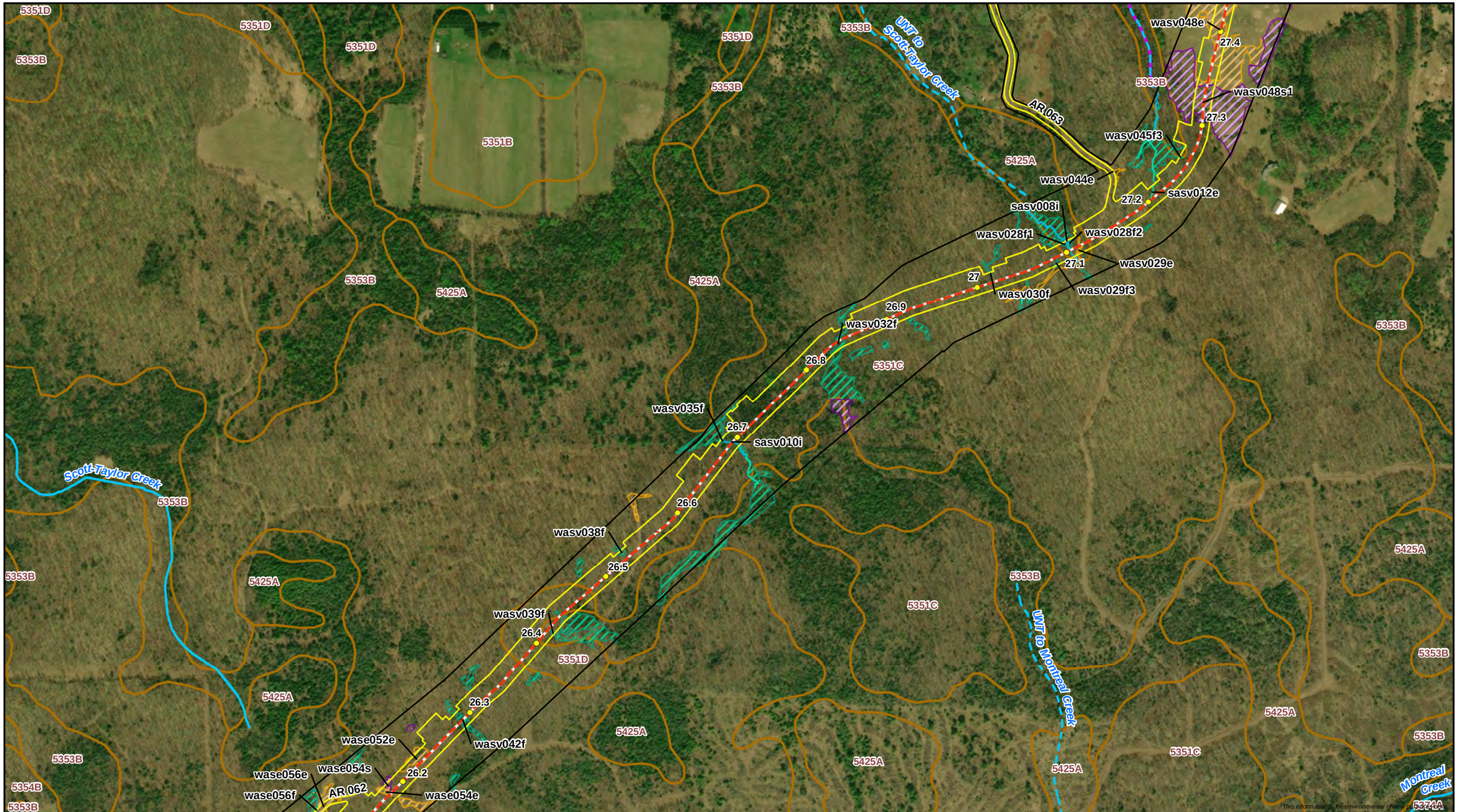



0 250 500
Feet
1:6,000

Milepost
Proposed Centerline
Proposed Workspace
Survey Complete
SSURGO Map Unit

Wisconsin DNR 24K Hydro
Perennial Stream/River
Intermittent Stream
WI DNR Waterbody

Delineated Waterbody
Intermittent Waterbody
Ephemeral Waterbody

Delineated Wetland
PFO Wetland
PSS Wetland
PEM Wetland

12/30/2021

ENBRIDGE

Attachment B
Delineated Wetlands and Waterbodies
Line 5 Wisconsin Segment Relocation Project
Enbridge Energy, L.P.
Ashland County, Wisconsin

ERM

MPLS M:\Clients\D-F\EEL\BadRiver_ArcGIS\2022\01\MapUpdates_Aerial_Maps.mxd | REVISED: 12/30/2021 | SCALE: 1:6,000 when printed at 11x17

DRAWN BY: RCutting

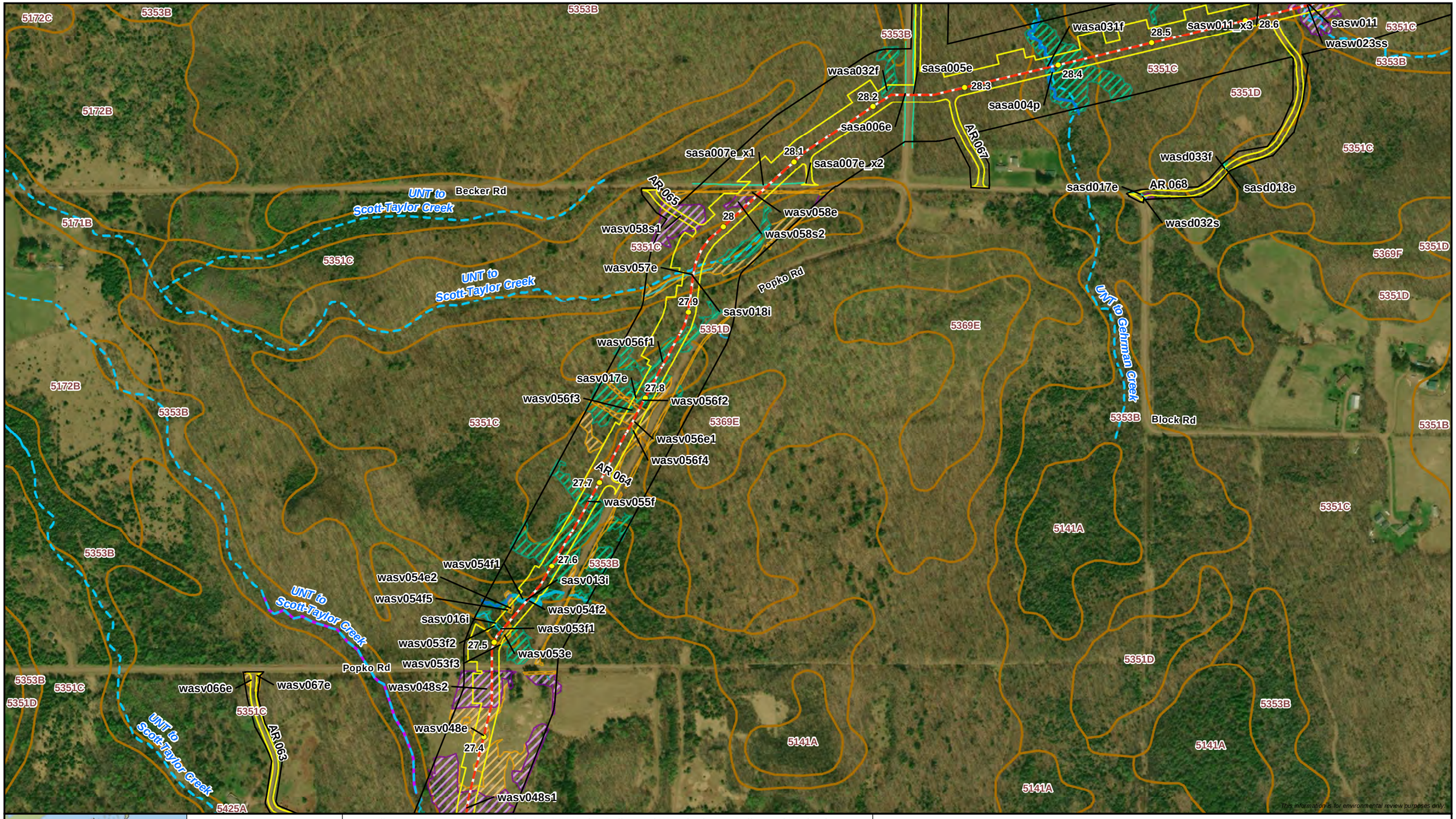

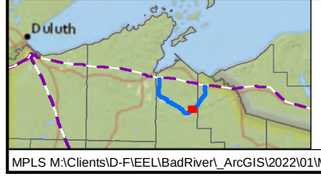

0 250 500
Feet
1:6,000

Milepost
Proposed Centerline
Proposed Workspace
Survey Complete
SSURGO Map Unit

Wisconsin DNR 24K Hydro
Perennial Stream/River
Intermittent Stream
WI DNR Waterbody

Delineated Waterbody
Perennial Waterbody
Intermittent Waterbody
Ephemeral Waterbody

Delineated Wetland
PFO Wetland
PSS Wetland
PEM Wetland

12/30/2021

ENBRIDGE

Attachment B
Delineated Wetlands and Waterbodies
Line 5 Wisconsin Segment Relocation Project
Enbridge Energy, L.P.
Ashland County, Wisconsin

ERM

MPLS M:\Clients\D-F\EEL\BadRiver_ArcGIS\2022\01\MapUpdates_Aerial_Maps.mxd | REVISED: 12/30/2021 | SCALE: 1:6,000 when printed at 11x17

DRAWN BY: RCutting





0 250 500
Feet
1:6,000

- Milepost
- Proposed Centerline
- Proposed Workspace
- Survey Complete
- SSURGO Map Unit

Wisconsin DNR 24K Hydro
- Perennial Stream/River
- Intermittent Stream

Delineated Waterbody
- Perennial Waterbody
- Intermittent Waterbody
- Ephemeral Waterbody

Delineated Wetland
- PEM Wetland
- PFO Wetland
- PSS Wetland

12/30/2021

ENBRIDGE

Attachment B
Delineated Wetlands and Waterbodies
Line 5 Wisconsin Segment Relocation Project
Enbridge Energy, L.P.
Ashland County, Wisconsin

ERM

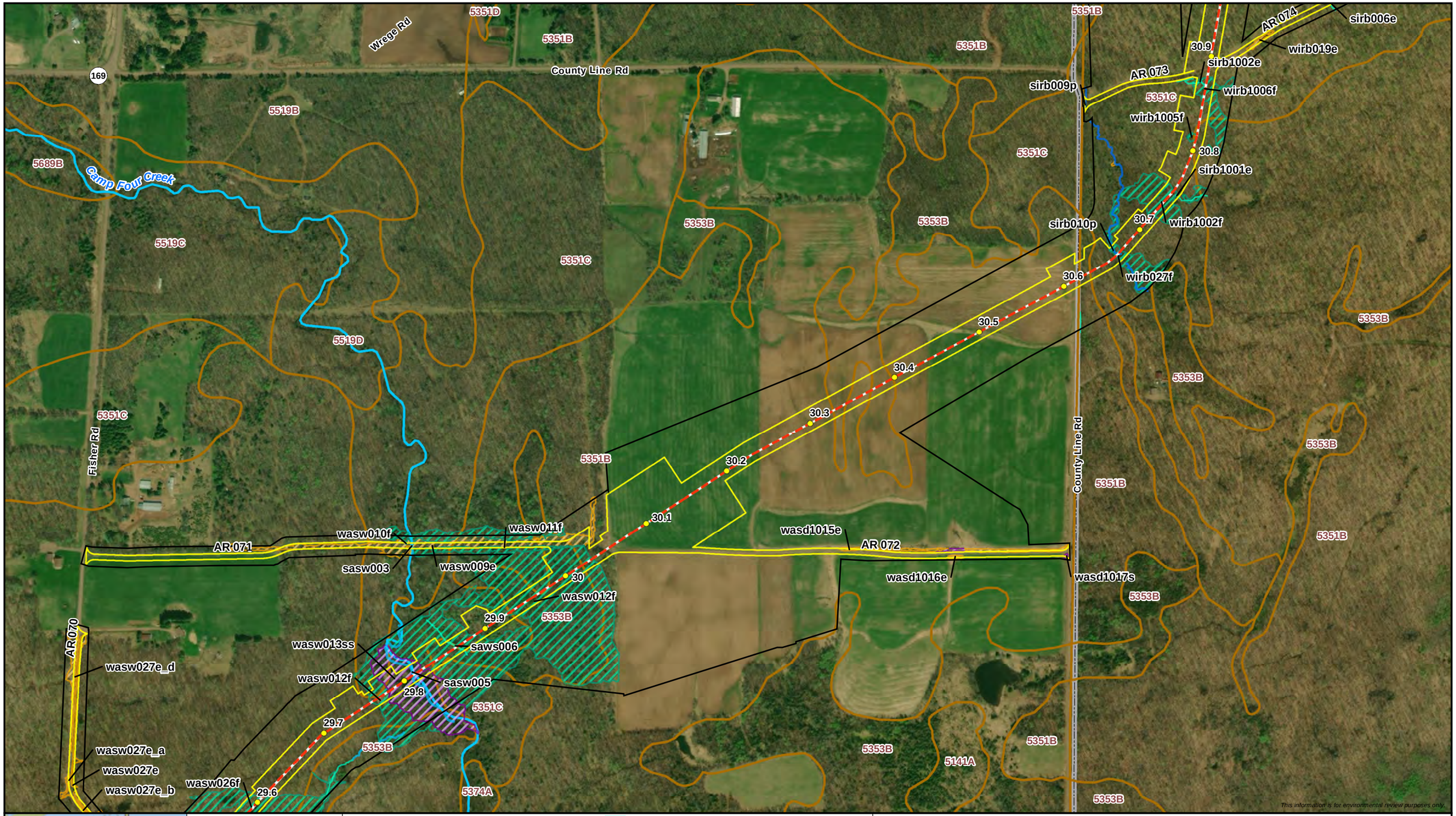



0 250 500
Feet
1:6,000

Milepost
Proposed Centerline
Proposed Workspace
Survey Complete
SSURGO Map Unit

Wisconsin DNR 24K Hydro
Perennial Stream/River
Delineated Waterbody
Perennial Waterbody
Intermittent Waterbody
Ephemeral Waterbody
Delineated Wetland
PFO Wetland
PSS Wetland
PEM Wetland

12/30/2021

ENBRIDGE

Attachment B
Delineated Wetlands and Waterbodies
Line 5 Wisconsin Segment Relocation Project
Enbridge Energy, L.P.
Ashland and Iron Counties, Wisconsin

ERM

MPLS M:\Clients\D-F\EEL\BadRiver_ArcGIS\2022\01\MapUpdates_Aerial_Maps.mxd | REVISED: 12/30/2021 | SCALE: 1:6,000 when printed at 11x17

DRAWN BY: RCutting

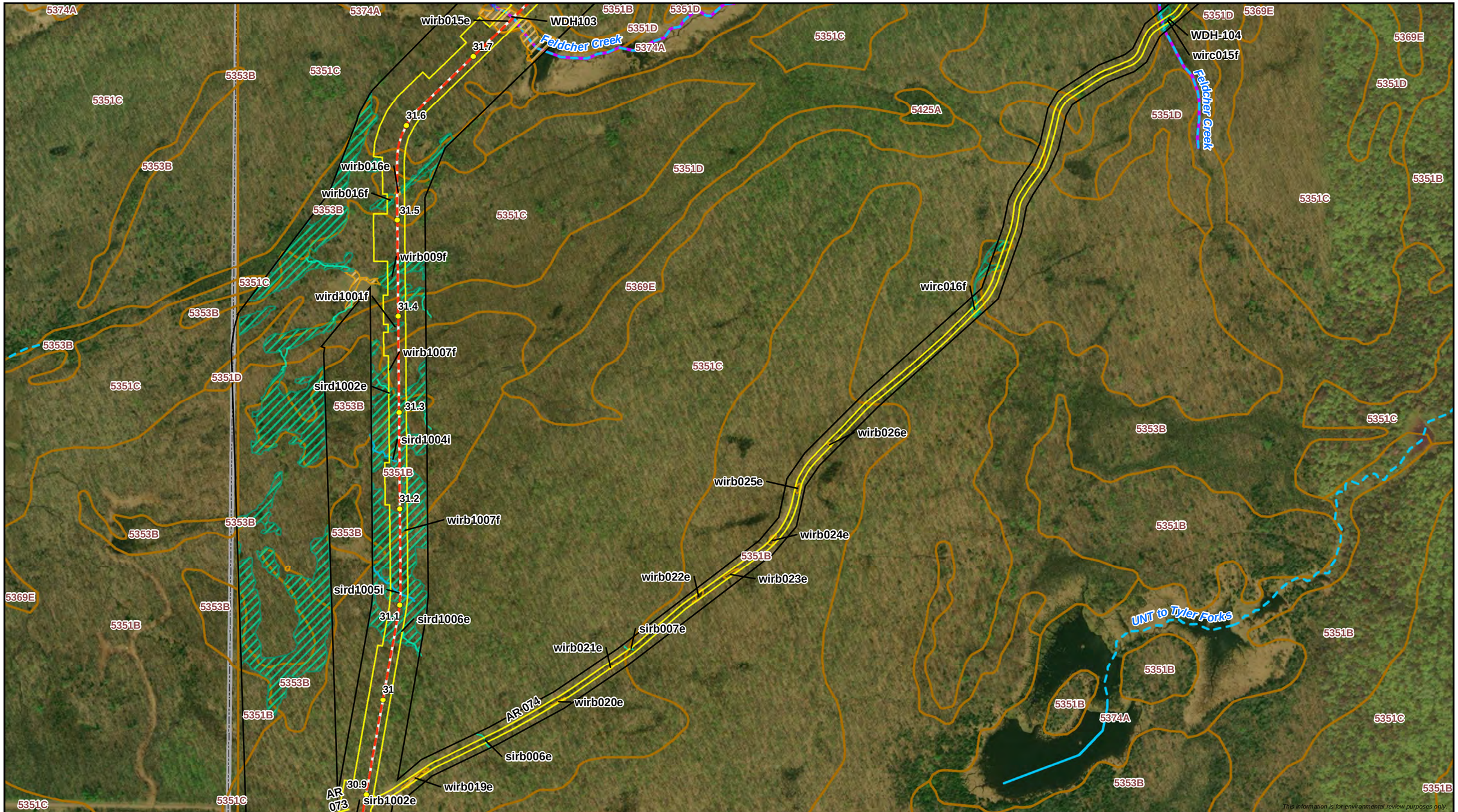



0 250 500
Feet
1:6,000

- Milepost
- Proposed Centerline
- Proposed Workspace
- Survey Complete
- SSURGO Map Unit

Wisconsin DNR 24K Hydro
- Perennial Stream/River
- Intermittent Stream
- WI DNR Waterbody

Delineated Waterbody
- Perennial Waterbody
- Intermittent Waterbody
- Ephemeral Waterbody

Delineated Wetland
- PFO Wetland
- PSS Wetland
- PEM Wetland

12/30/2021

ENBRIDGE

Attachment B
Delineated Wetlands and Waterbodies
Line 5 Wisconsin Segment Relocation Project
Enbridge Energy, L.P.
Iron County, Wisconsin

ERM

MPLS M:\Clients\D-F\EEL\BadRiver_ArcGIS\2022\01\MapUpdates_Aerial_Maps.mxd | REVISED: 12/30/2021 | SCALE: 1:6,000 when printed at 11x17

DRAWN BY: RCutting

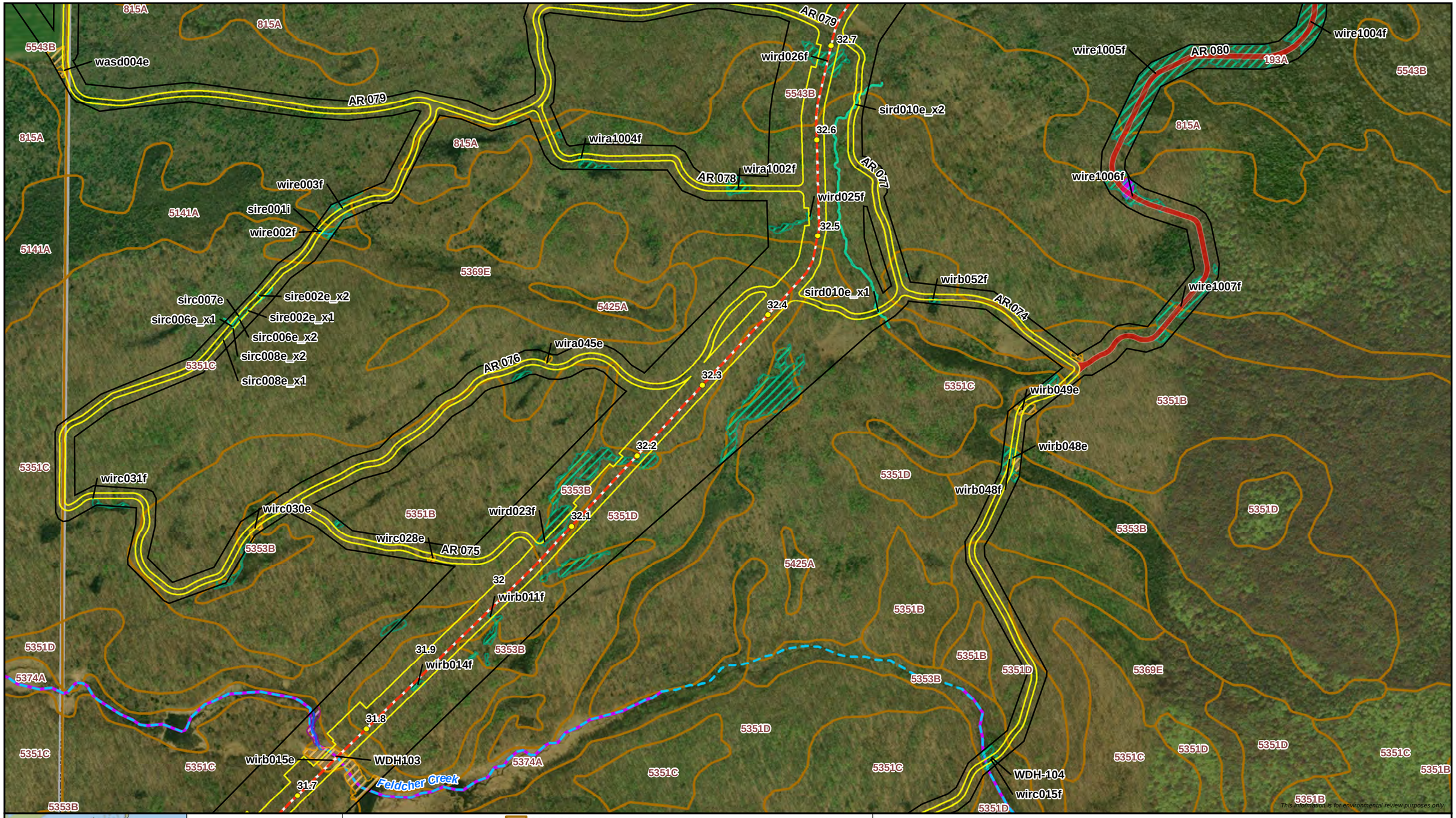

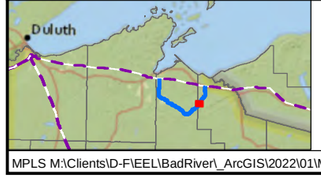

0 250 500
Feet
1:6,000

Milepost
Proposed Centerline
Proposed Workspace
Filed Access Road Removed
Survey Complete
SSURGO Map Unit
Wisconsin DNR 24K Hydro
Intermittent Stream
WI DNR Waterbody
Delineated Waterbody
Perennial Waterbody
Intermittent Waterbody
Ephemeral Waterbody
Delineated Wetland
PFO Wetland
PSS Wetland
PEM Wetland

12/30/2021

ENBRIDGE

Attachment B
Delineated Wetlands and Waterbodies
Line 5 Wisconsin Segment Relocation Project
Enbridge Energy, L.P.
Iron County, Wisconsin

ERM

MPLS M:\Clients\D-F\EEL\BadRiver_ArcGIS\2022\01\MapUpdates_Aerial_Maps.mxd | REVISED: 12/30/2021 | SCALE: 1:6,000 when printed at 11x17

DRAWN BY: RCutting

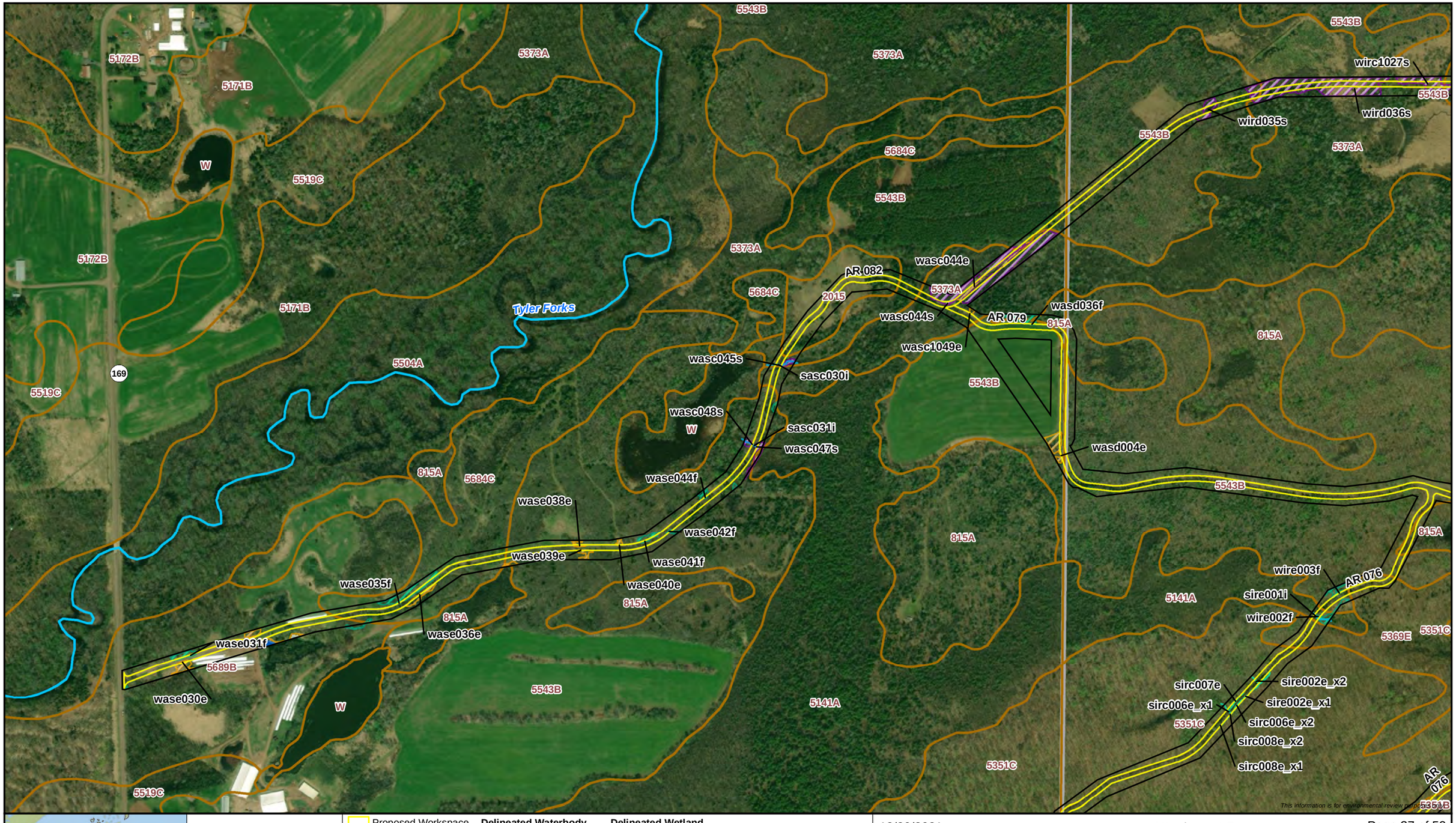

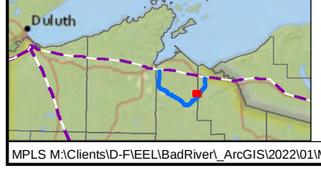

0 250 500
Feet
1:6,000

N

Proposed Workspace
Survey Complete
SSURGO Map Unit
Wisconsin DNR 24K Hydro
Perennial Stream/River

Delineated Waterbody
Pond
Perennial Waterbody
Intermittent Waterbody
Ephemeral Waterbody

Delineated Wetland
PFO Wetland
PSS Wetland
PEM Wetland

12/30/2021

ENBRIDGE

Attachment B
Delineated Wetlands and Waterbodies
Line 5 Wisconsin Segment Relocation Project
Enbridge Energy, L.P.
Ashland and Iron Counties, Wisconsin

ERM

MPLS M:\Clients\D-F\EEL\BadRiver_ArcGIS\2022\01\MapUpdates_Aerial_Maps.mxd | REVISED: 12/30/2021 | SCALE: 1:6,000 when printed at 11x17

DRAWN BY: RCutting

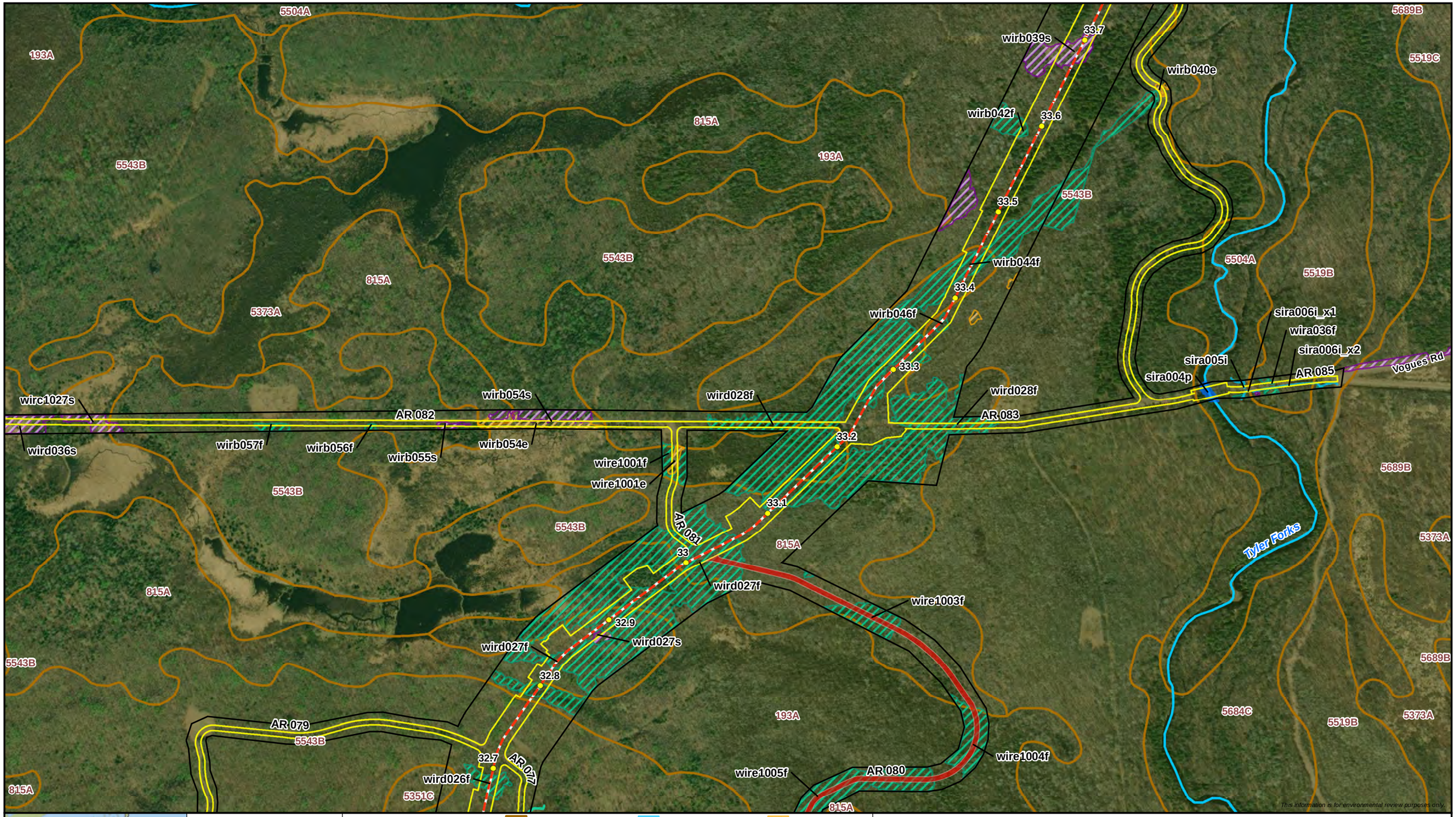



0 250 500
Feet
1:6,000

N

- Milepost
- Proposed Centerline
- Proposed Workspace
- Filed Access Road Removed
- Survey Complete
- SSURGO Map Unit
- **Wisconsin DNR 24K Hydro**
- Perennial Stream/River
- **Delineated Waterbody**
- Perennial Waterbody
- Intermittent Waterbody
- Ephemeral Waterbody
- **Delineated Wetland**
- PFO Wetland
- PSS Wetland
- PEM Wetland

12/30/2021

ENBRIDGE

Attachment B
Delineated Wetlands and Waterbodies
Line 5 Wisconsin Segment Relocation Project
Enbridge Energy, L.P.
Iron County, Wisconsin

ERM

MPLS M:\Clients\D-F\EEL\BadRiver_ArcGIS\2022\01\MapUpdates_Aerial_Maps.mxd | REVISED: 12/30/2021 | SCALE: 1:6,000 when printed at 11x17

DRAWN BY: RCutting

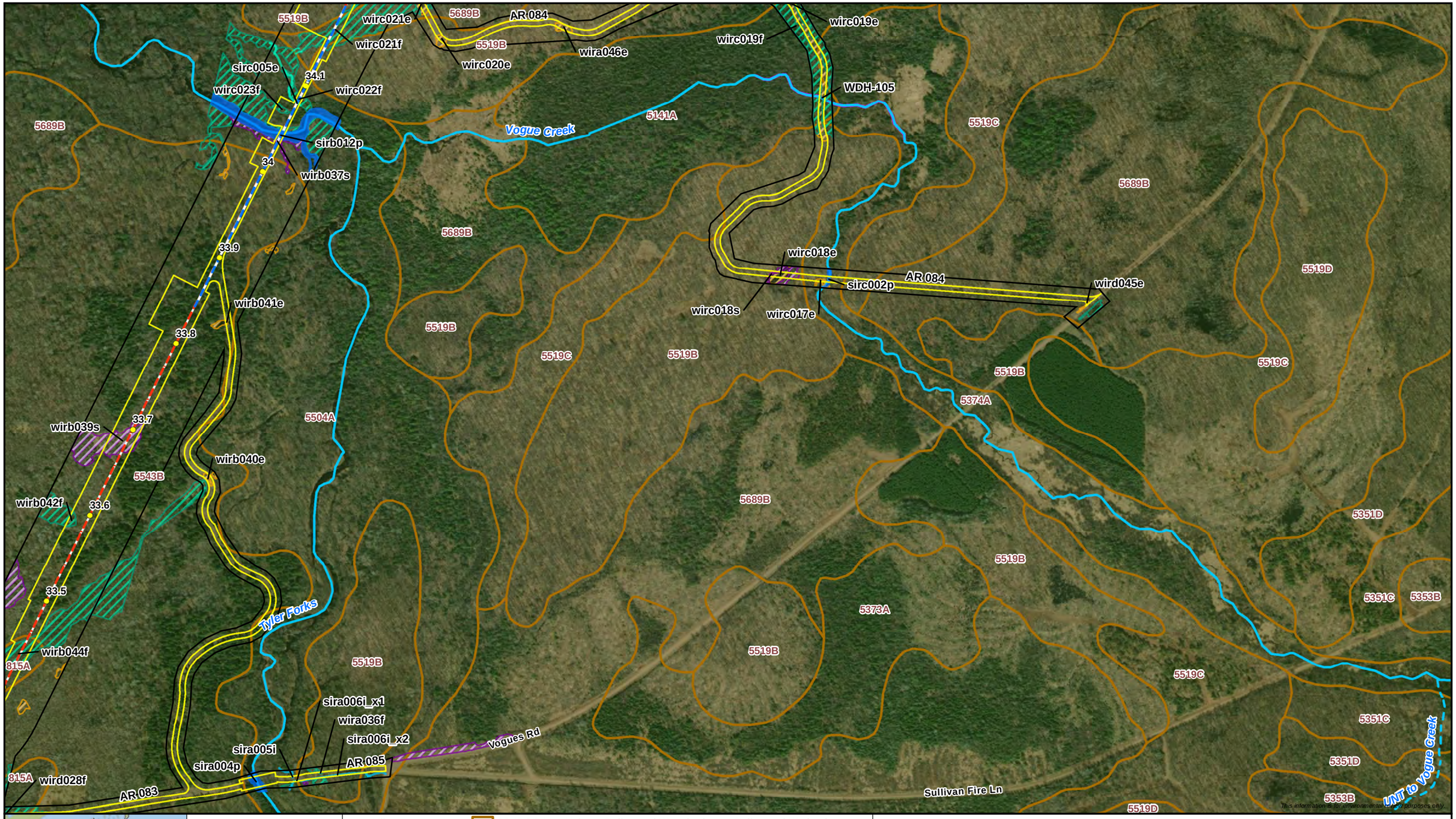



0 250 500
Feet
1:6,000

N

- Milepost
- Proposed Centerline
- HDD/Direct Bore
- Proposed Workspace
- Survey Complete
- SSURGO Map Unit

Wisconsin DNR 24K Hydro
- Perennial Stream/River
- Intermittent Stream
- WI DNR Waterbody

Delineated Waterbody
- Perennial Waterbody
- Intermittent Waterbody
- Ephemeral Waterbody

Delineated Wetland
- PFO Wetland
- PSS Wetland
- PEM Wetland

12/30/2021

ENBRIDGE

Attachment B
Delineated Wetlands and Waterbodies
Line 5 Wisconsin Segment Relocation Project
Enbridge Energy, L.P.
Iron County, Wisconsin

ERM

MPLS M:\Clients\D-F\EEL\BadRiver_ArcGIS\2022\01\MapUpdates_Aerial_Maps.mxd | REVISED: 12/30/2021 | SCALE: 1:6,000 when printed at 11x17

DRAWN BY: RCutting

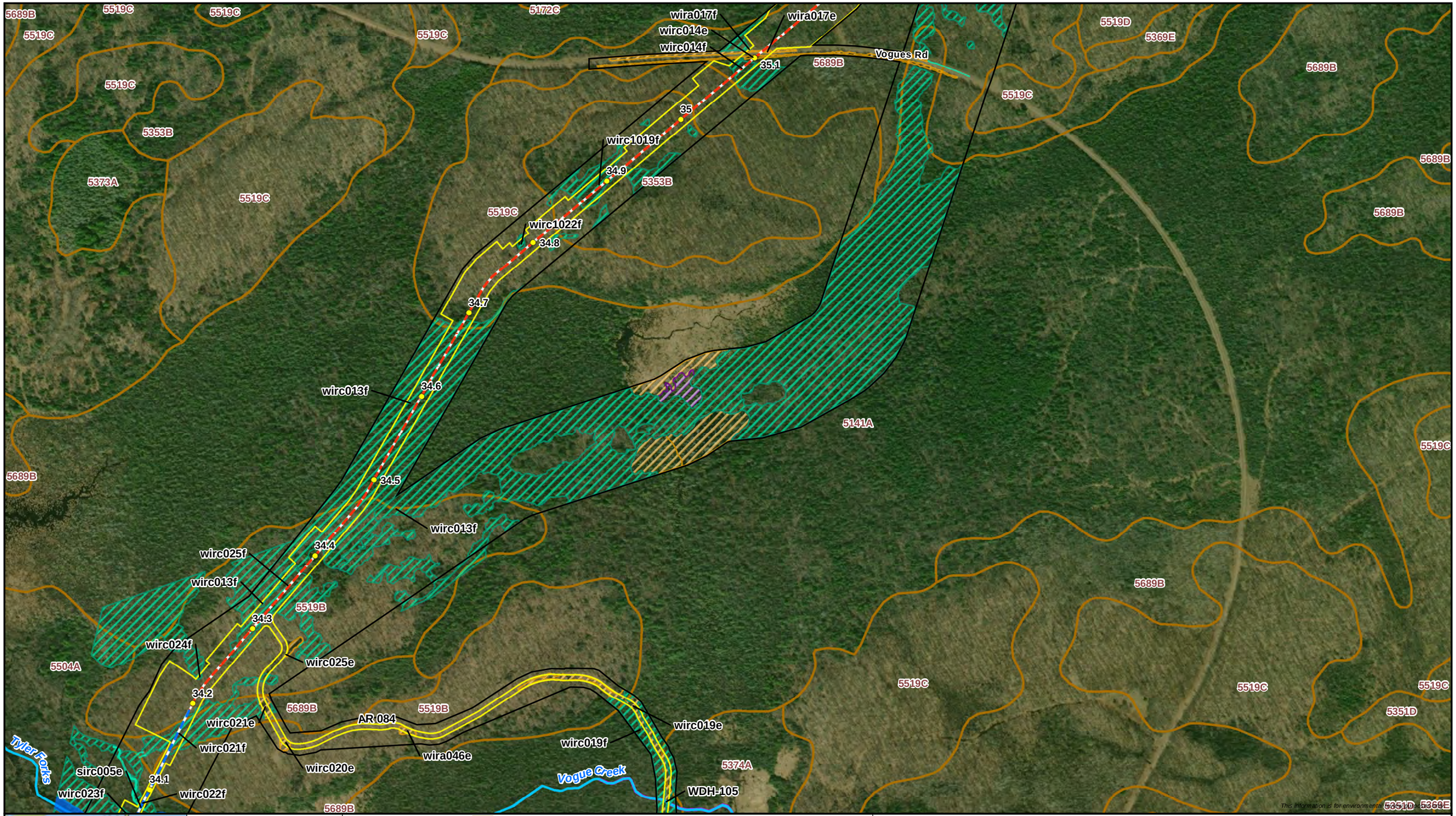



0 250 500
Feet
1:6,000

N

- Milepost
- Proposed Centerline
- HDD/Direct Bore
- Proposed Workspace
- Survey Complete
- SSURGO Map Unit

Wisconsin DNR 24K Hydro
- Perennial Stream/River
- WI DNR Waterbody

Delineated Waterbody
- Perennial Waterbody
- Ephemeral Waterbody

Delineated Wetland
- PFO Wetland
- PSS Wetland
- PEM Wetland

12/30/2021

ENBRIDGE

Attachment B
Delineated Wetlands and Waterbodies
Line 5 Wisconsin Segment Relocation Project
Enbridge Energy, L.P.
Iron County, Wisconsin

ERM

MPLS M:\Clients\D-F\EEL\BadRiver_ArcGIS\2022\01\MapUpdates_Aerial_Maps.mxd | REVISED: 12/30/2021 | SCALE: 1:6,000 when printed at 11x17

DRAWN BY: RCutting

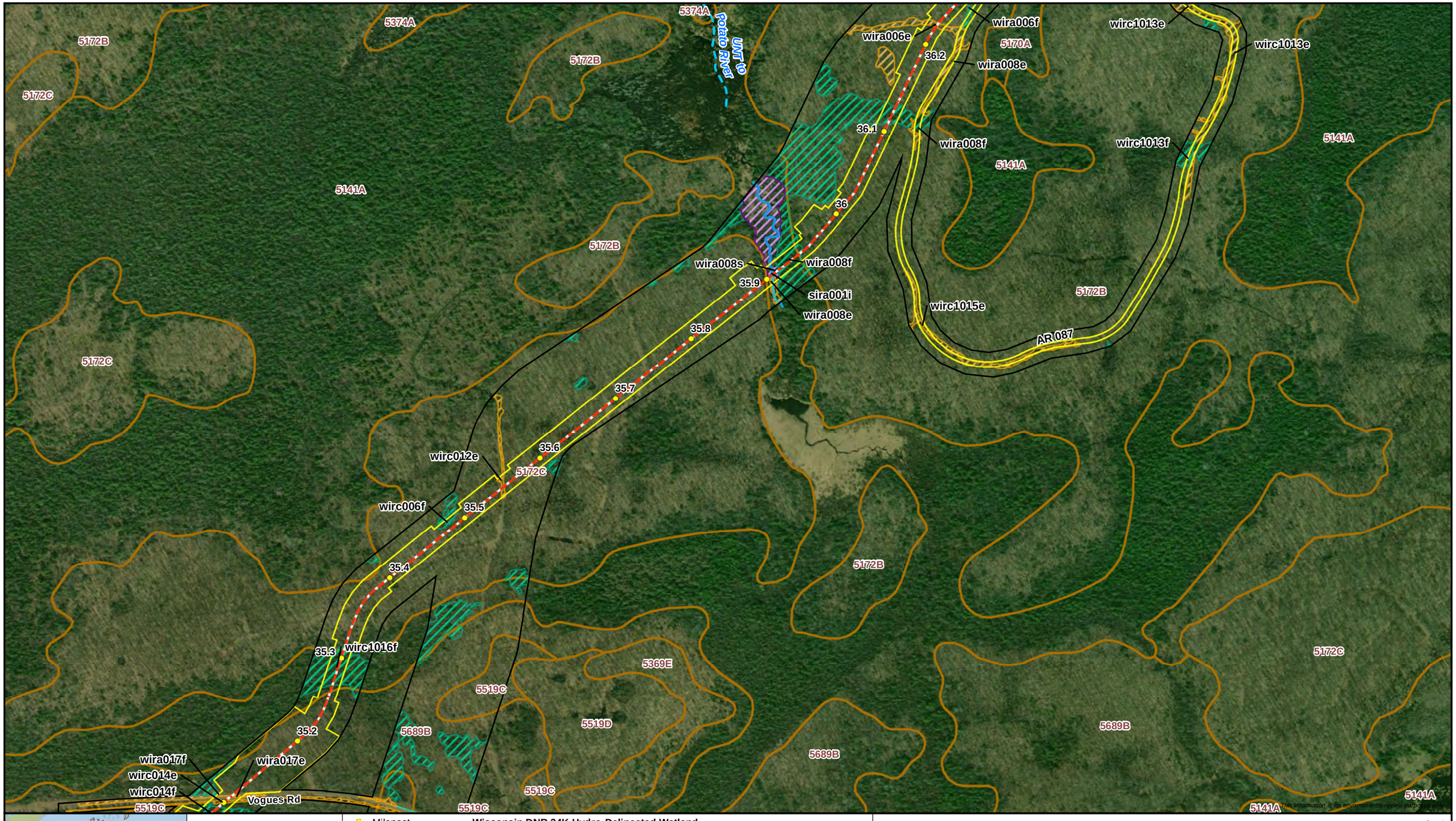

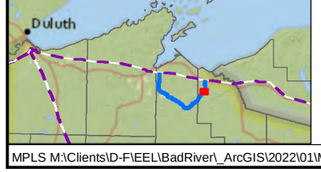

0 250 500
Feet
1:6,000

N

Milepost
Proposed Centerline
Proposed Workspace
Survey Complete
SSURGO Map Unit

Wisconsin DNR 24K Hydro
Intermittent Stream

Delineated Waterbody
Intermittent Waterbody
Ephemeral Waterbody

Delineated Wetland
PFO Wetland
PSS Wetland
PEM Wetland

12/30/2021

ENBRIDGE

Attachment B
Delineated Wetlands and Waterbodies
Line 5 Wisconsin Segment Relocation Project
Enbridge Energy, L.P.
Iron County, Wisconsin

ERM

MPLS M:\Clients\D-F\EEL\BadRiver_ArcGIS\2022\01\MapUpdates_Aerial_Maps.mxd | REVISED: 12/30/2021 | SCALE: 1:6,000 when printed at 11x17

DRAWN BY: RCutting

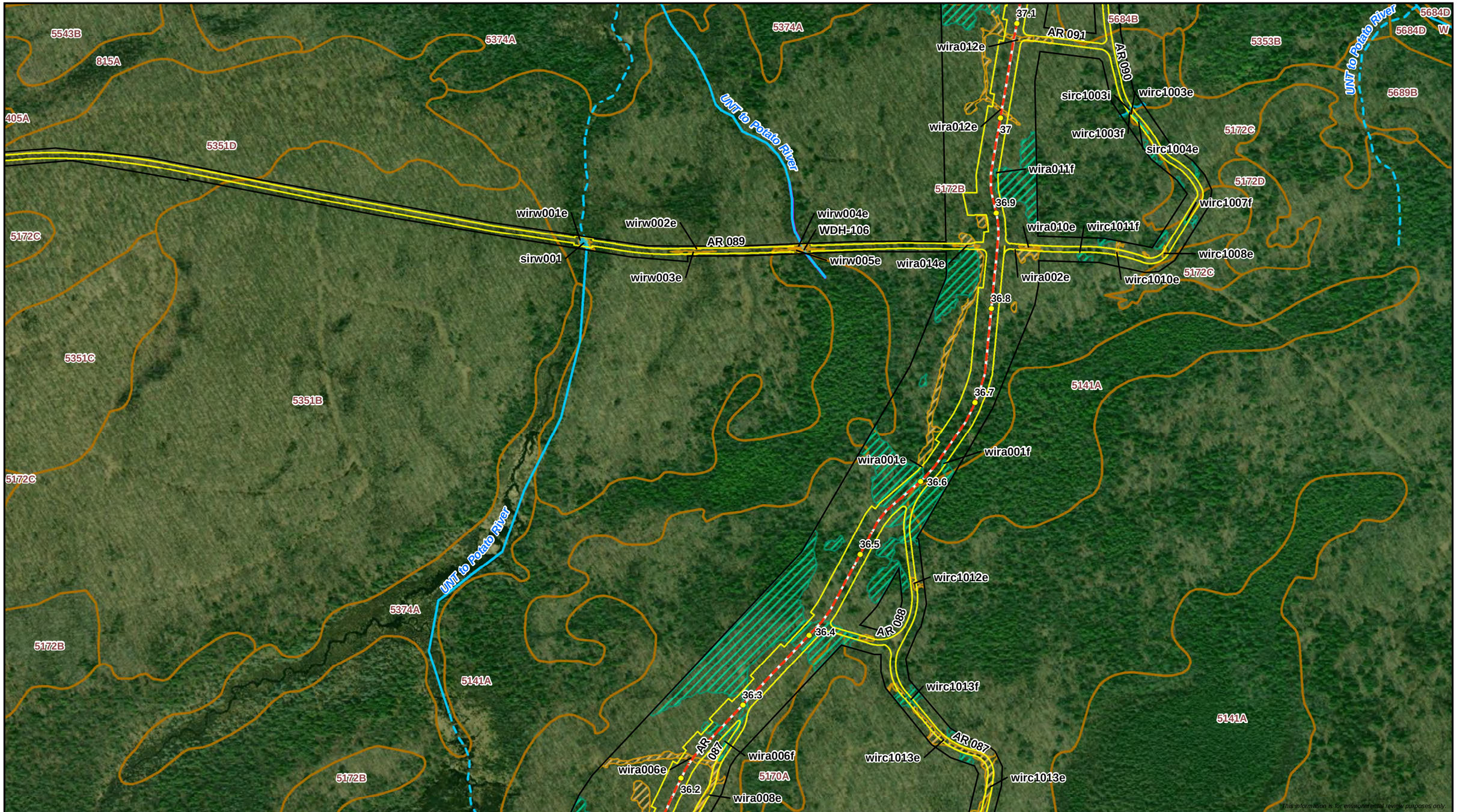



0 250 500
Feet
1:6,000

- Milepost
- Proposed Centerline
- Proposed Workspace
- Survey Complete
- SSURGO Map Unit

Wisconsin DNR 24K Hydro
- Perennial Stream/River
- Intermittent Stream
- WI DNR Waterbody

Delineated Waterbody
- Intermittent Waterbody
- Ephemeral Waterbody

Delineated Wetland
- PFO Wetland
- PEM Wetland

12/30/2021

ENBRIDGE

Attachment B
Delineated Wetlands and Waterbodies
Line 5 Wisconsin Segment Relocation Project
Enbridge Energy, L.P.
Iron County, Wisconsin

ERM

MPLS M:\Clients\D-F\EEL\BadRiver_ArcGIS\2022\01\MapUpdates_Aerial_Maps.mxd | REVISED: 12/30/2021 | SCALE: 1:6,000 when printed at 11x17

DRAWN BY: RCutting





0 250 500
Feet
1:6,000

N

Proposed Workspace
Filed Access Road Removed
Survey Complete
SSURGO Map Unit

Wisconsin DNR 24K Hydro
Perennial Stream/River
Intermittent Stream

Delineated Waterbody
Perennial Waterbody
Intermittent Waterbody
Ephemeral Waterbody

Delineated Wetland
PFO Wetland
PSS Wetland
PEM Wetland

12/30/2021

ENBRIDGE

Attachment B
Delineated Wetlands and Waterbodies
Line 5 Wisconsin Segment Relocation Project
Enbridge Energy, L.P.
Iron County, Wisconsin

ERM

MPLS M:\Clients\D-F\EEL\BadRiver_ArcGIS\2022\01\MapUpdates_Aerial_Maps.mxd | REVISED: 12/30/2021 | SCALE: 1:6,000 when printed at 11x17

DRAWN BY: RCutting

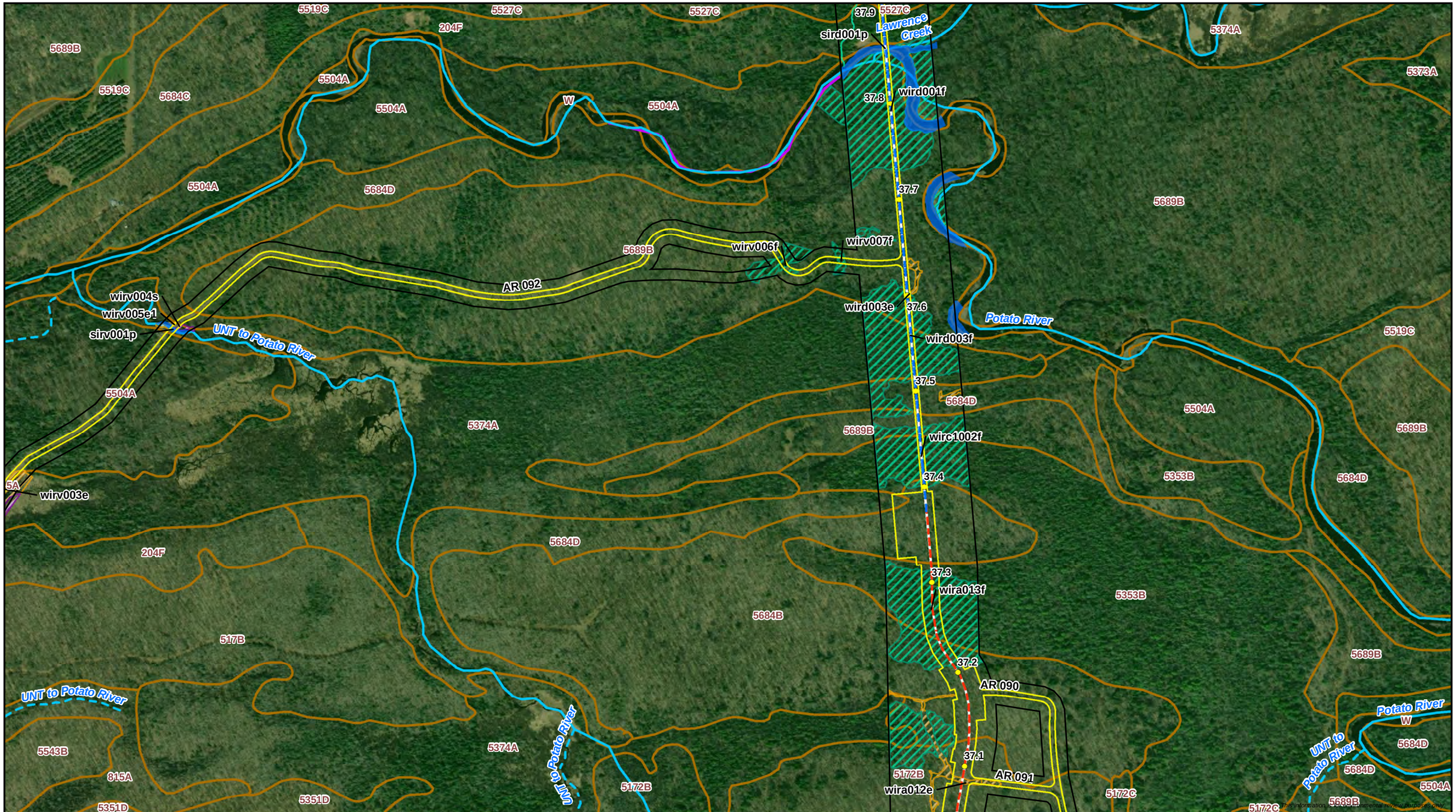

The information contained herein is for environmental review purposes only.

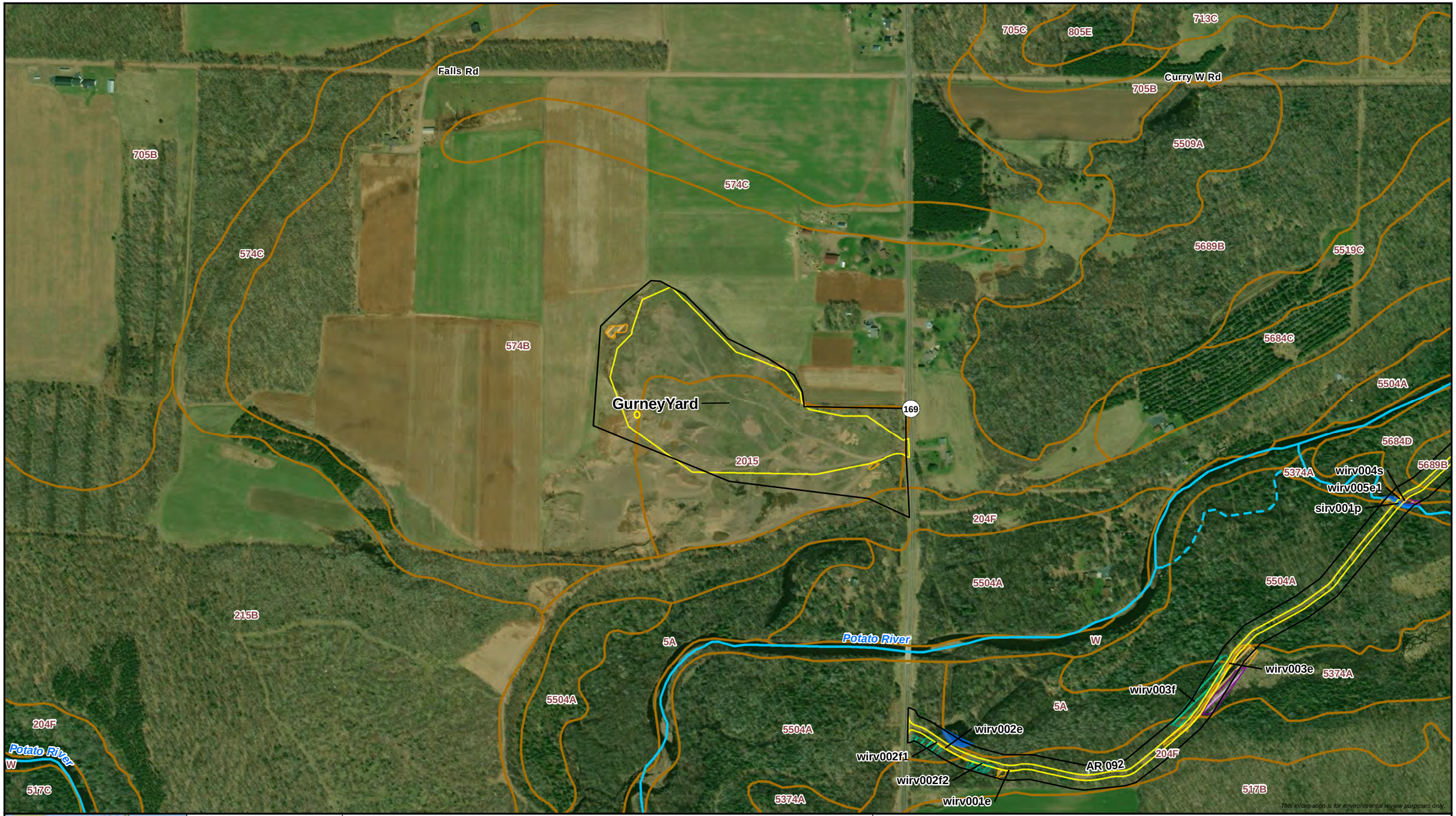

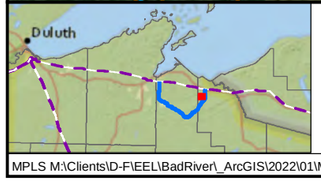

0 250 500
Feet
1:6,000

Proposed Workspace
Survey Complete
SSURGO Map Unit
Wisconsin DNR 24K Hydro
Perennial Stream/River
Intermittent Stream
Delineated Waterbody
Perennial Waterbody
Delineated Wetland
PFO Wetland
PSS Wetland
PEM Wetland

12/30/2021

ENBRIDGE

Attachment B
Delineated Wetlands and Waterbodies
Line 5 Wisconsin Segment Relocation Project
Enbridge Energy, L.P.
Iron County, Wisconsin

ERM

MPLS M:\Clients\D-F\EEL\BadRiver_ArcGIS\2022\01\MapUpdates_Aerial_Maps.mxd | REVISED: 12/30/2021 | SCALE: 1:6,000 when printed at 11x17

DRAWN BY: RCutting

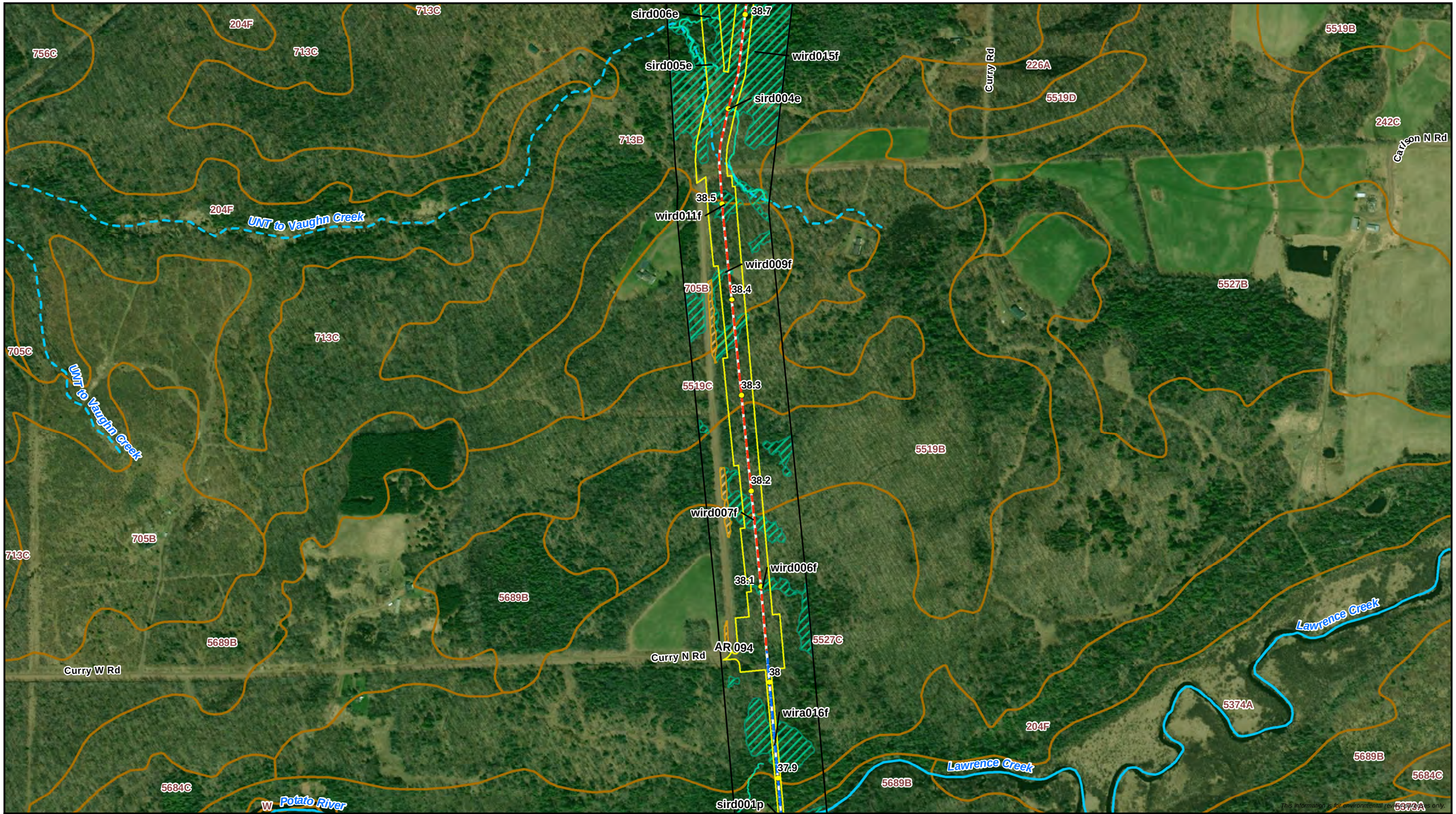



0 250 500
Feet
1:6,000

- Milepost
- Proposed Centerline
- HDD/Direct Bore
- Proposed Workspace
- Survey Complete
- SSURGO Map Unit
- **Wisconsin DNR 24K Hydro**
- Perennial Stream/River
- Intermittent Stream
- **Delineated Waterbody**
- Perennial Waterbody
- Ephemeral Waterbody
- **Delineated Wetland**
- PFO Wetland
- PEM Wetland

12/30/2021

ENBRIDGE

Attachment B
Delineated Wetlands and Waterbodies
Line 5 Wisconsin Segment Relocation Project
Enbridge Energy, L.P.
Iron County, Wisconsin

ERM

This information is for environmental review purposes only.

MPLS M:\Clients\D-F\EEL\BadRiver_ArcGIS\2022\01\MapUpdates_Aerial_Maps.mxd | REVISED: 12/30/2021 | SCALE: 1:6,000 when printed at 11x17

DRAWN BY: RCutting

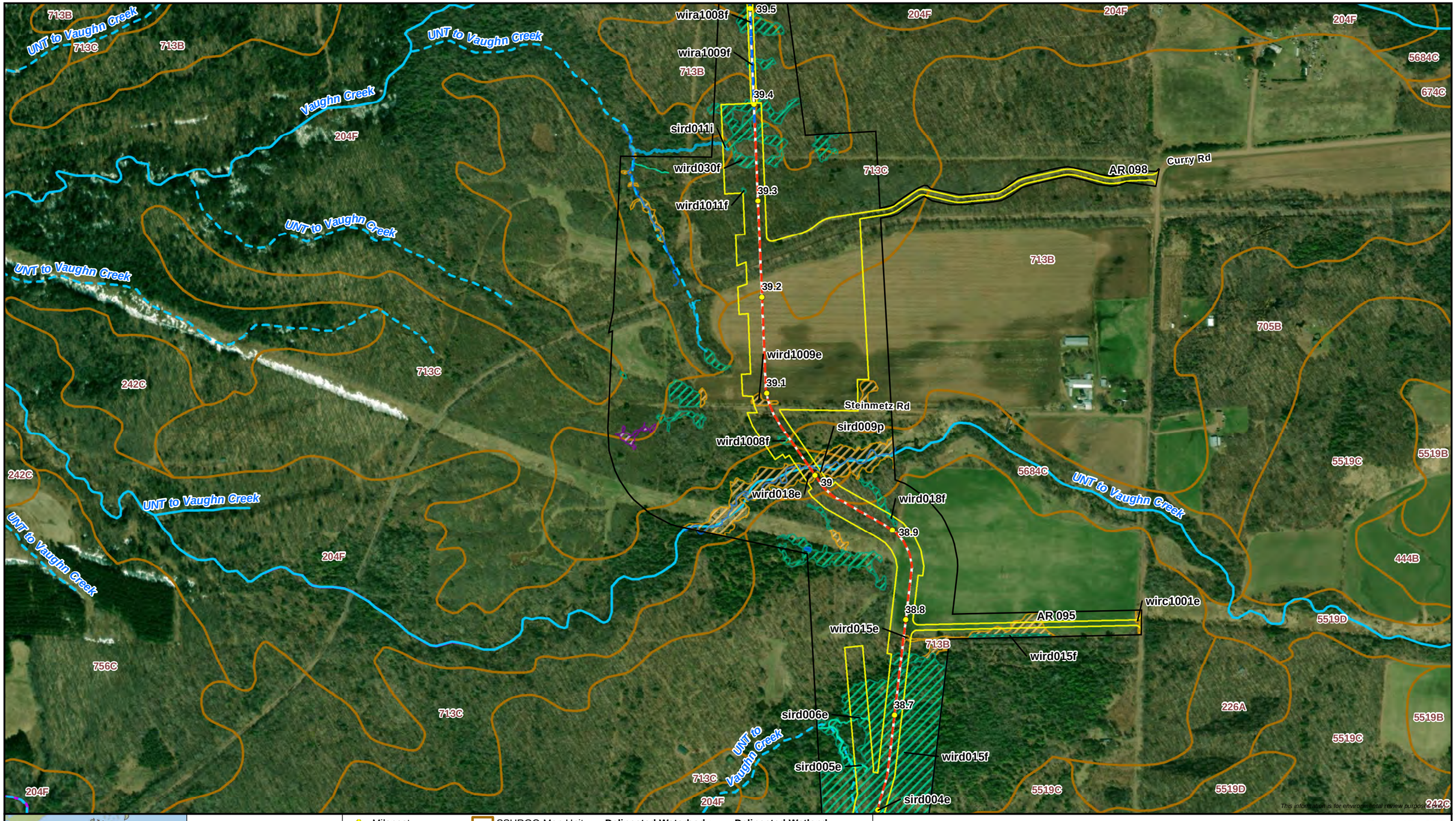

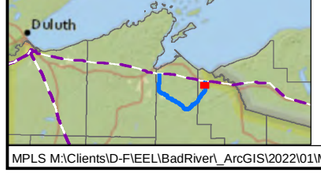

0 250 500
Feet
1:6,000

Milepost
Proposed Centerline
HDD/Direct Bore
Proposed Workspace
Survey Complete
SSURGO Map Unit
Wisconsin DNR 24K Hydro
Perennial Stream/River
Intermittent Stream
WI DNR Waterbody
Delineated Waterbody
Perennial Waterbody
Intermittent Waterbody
Ephemeral Waterbody
Delineated Wetland
PFO Wetland
PSS Wetland
PEM Wetland

12/30/2021

ENBRIDGE

Attachment B
Delineated Wetlands and Waterbodies
Line 5 Wisconsin Segment Relocation Project
Enbridge Energy, L.P.
Iron County, Wisconsin

ERM

MPLS M:\Clients\D-F\EEL\BadRiver_ArcGIS\2022\01\MapUpdates_Aerial_Maps.mxd | REVISED: 12/30/2021 | SCALE: 1:6,000 when printed at 11x17

DRAWN BY: RCutting

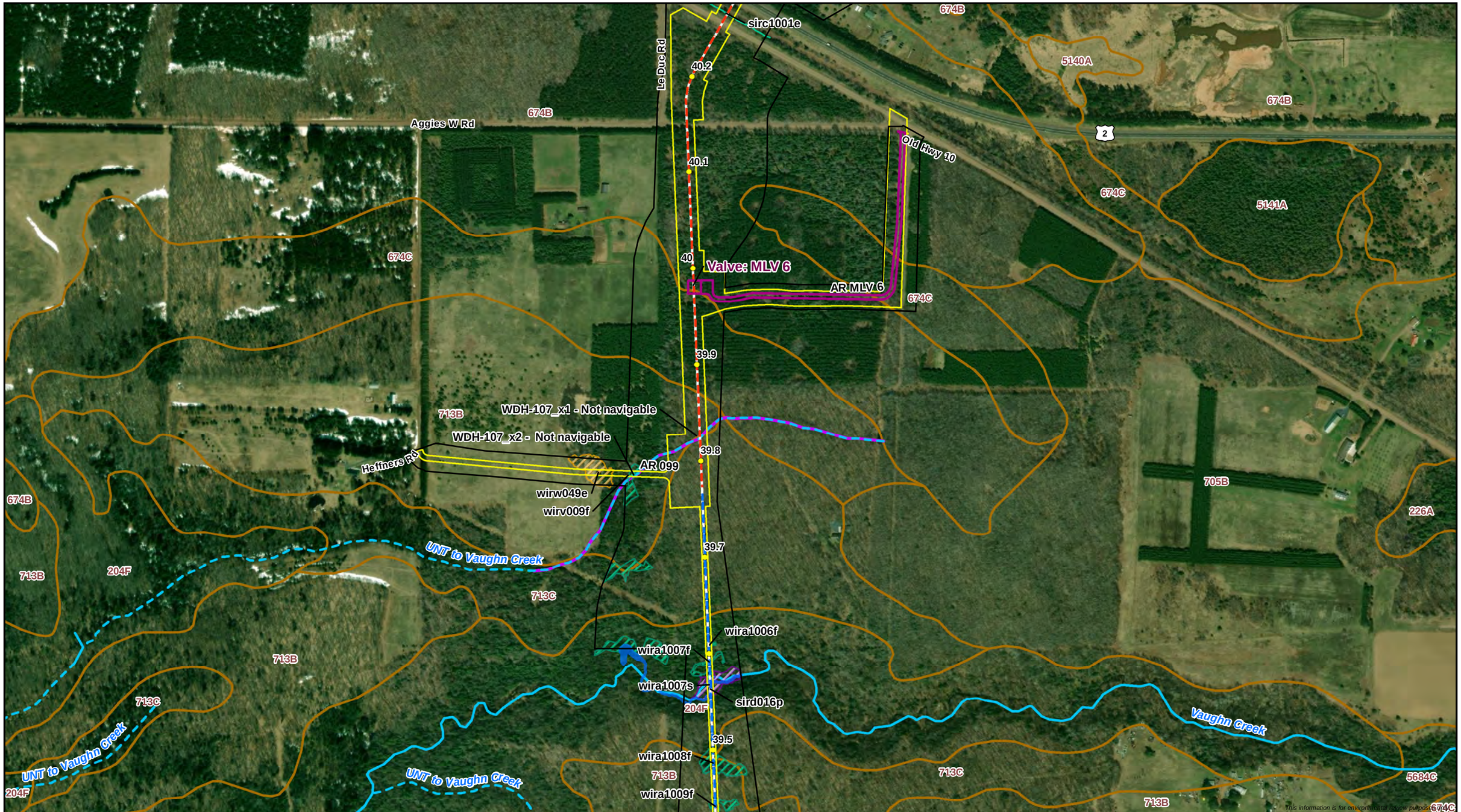

Duluth

0 250 500
Feet
1:6,000

- Milepost
- Proposed Centerline
- HDD/Direct Bore
- Proposed Workspace
- Survey Complete
- Permanent Valve/Road
- SSURGO Map Unit
- **Wisconsin DNR 24K Hydro**
- Perennial Stream/River
- Intermittent Stream
- WI DNR Waterbody
- **Delineated Waterbody**
- Perennial Waterbody
- Ephemeral Waterbody
- **Delineated Wetland**
- PFO Wetland
- PSS Wetland
- PEM Wetland

12/30/2021

ENBRIDGE

Attachment B
Delineated Wetlands and Waterbodies
Line 5 Wisconsin Segment Relocation Project
Enbridge Energy, L.P.
Iron County, Wisconsin

ERM

MPLS M:\Clients\D-F\EEL\BadRiver_ArcGIS\2022\01\MapUpdates_Aerial_Maps.mxd | REVISED: 12/30/2021 | SCALE: 1:6,000 when printed at 11x17

DRAWN BY: RCutting

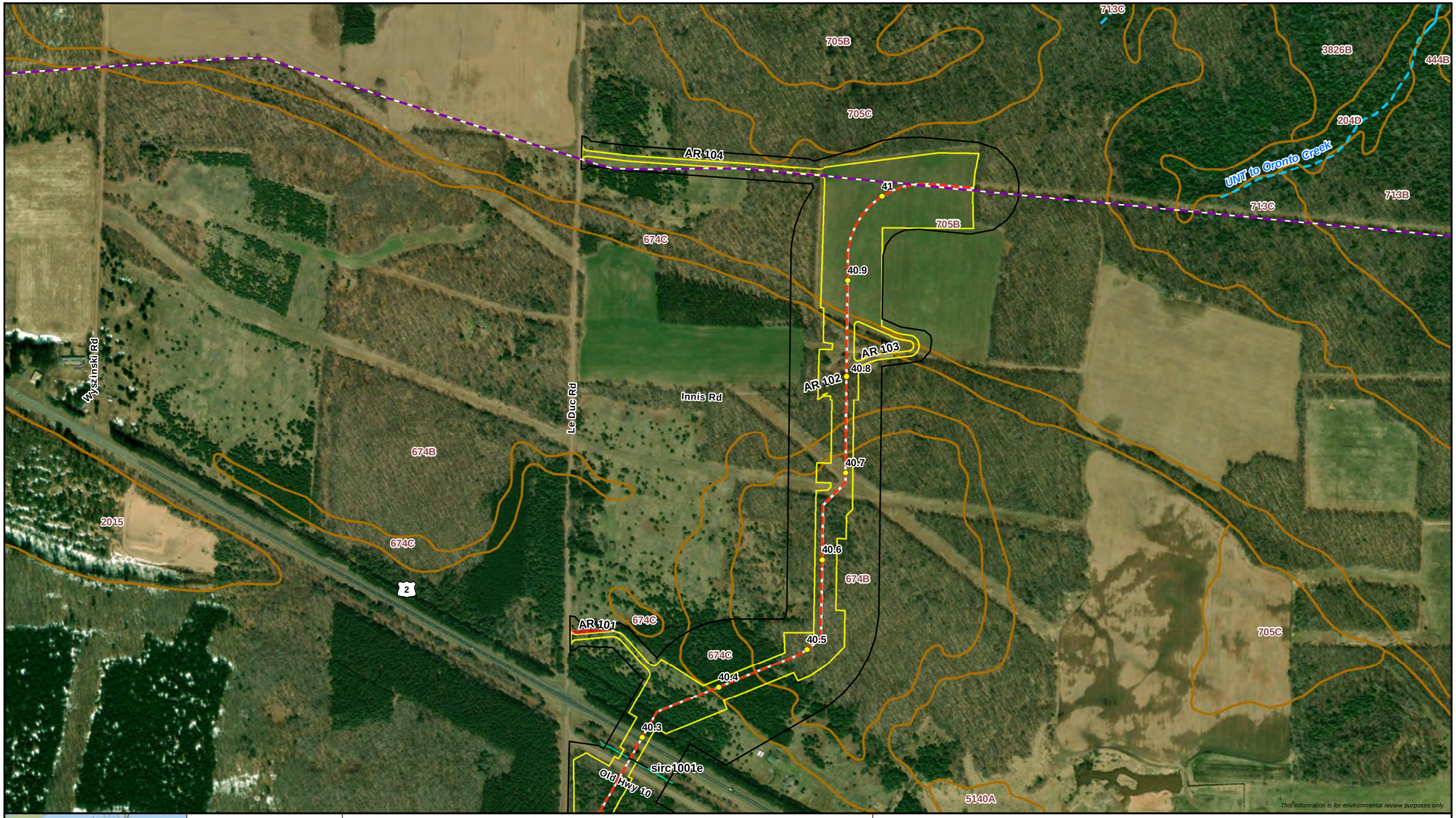

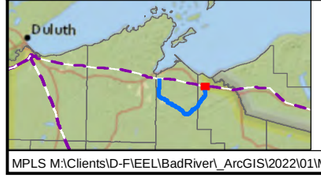

0 250 500
Feet
1:6,000

- Milepost
- Proposed Centerline
- Proposed Workspace
- Filed Access Road Removed
- Survey Complete
- Existing Enbridge Pipeline
- SSURGO Map Unit
- **Wisconsin DNR 24K Hydro**
- Perennial Stream/River
- Intermittent Stream
- **Delineated Waterbody**
- Ephemeral Waterbody

12/30/2021

ENBRIDGE

Attachment B
Delineated Wetlands and Waterbodies
Line 5 Wisconsin Segment Relocation Project
Enbridge Energy, L.P.
Iron County, Wisconsin

ERM

MPLS M:\Clients\D-F\EEL\BadRiver_ArcGIS\2022\01\MapUpdates_Aerial_Maps.mxd | REVISED: 12/30/2021 | SCALE: 1:6,000 when printed at 11x17

DRAWN BY: RCutting

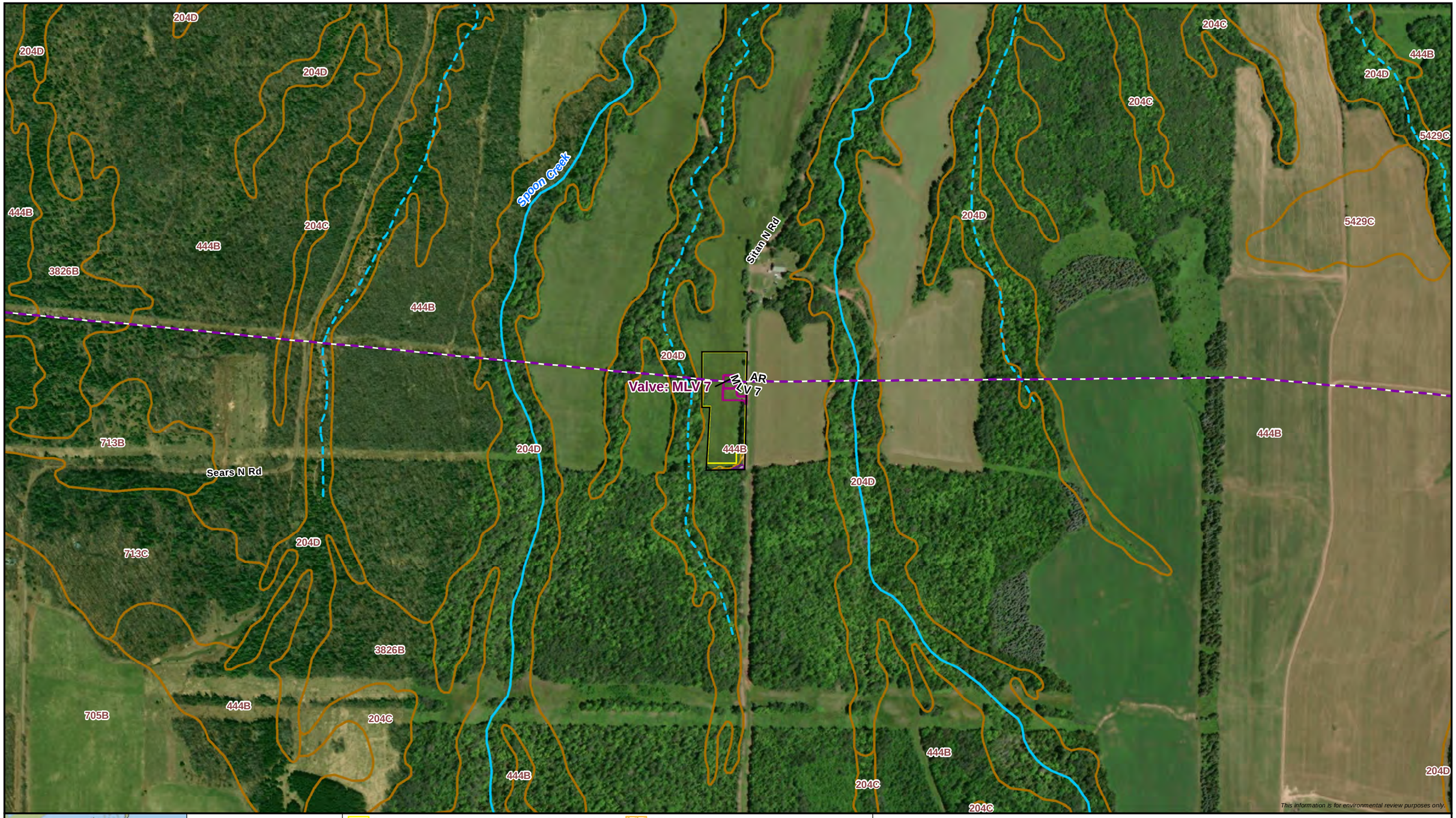

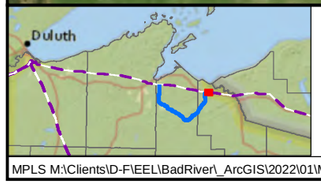

0 250 500
Feet
1:6,000

Proposed Workspace
Survey Complete
Existing Enbridge Pipeline
Permanent Valve/Road
SSURGO Map Unit

Wisconsin DNR 24K Hydro
Perennial Stream/River
Intermittent Stream

Delineated Wetland
PSS Wetland
PEM Wetland

12/30/2021

ENBRIDGE

Attachment B
Delineated Wetlands and Waterbodies
Line 5 Wisconsin Segment Relocation Project
Enbridge Energy, L.P.
Iron County, Wisconsin

ERM

MPLS M:\Clients\D-F\EEL\BadRiver_ArcGIS\2022\01\MapUpdates_Aerial_Maps.mxd | REVISED: 12/30/2021 | SCALE: 1:6,000 when printed at 11x17

DRAWN BY: RCutting