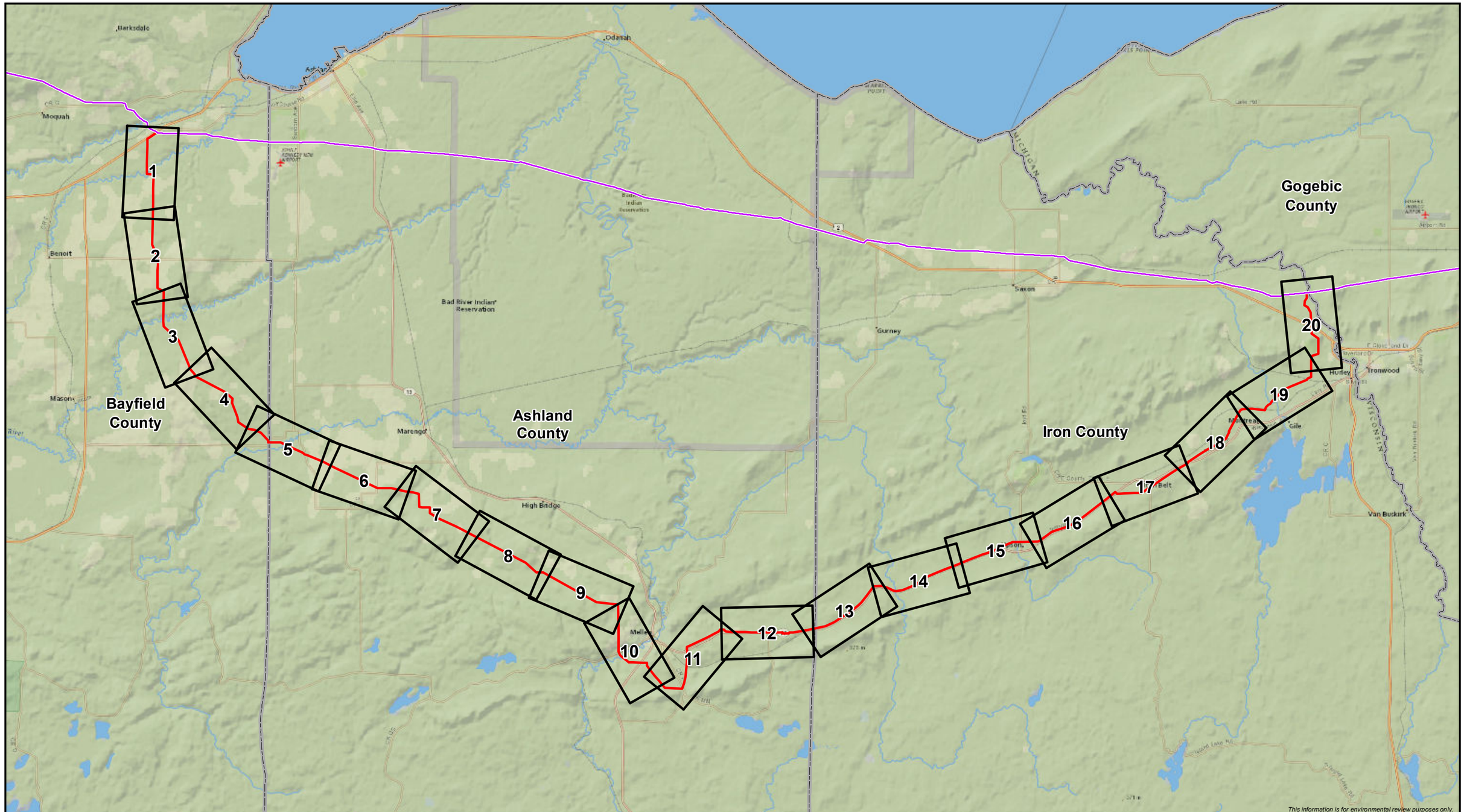

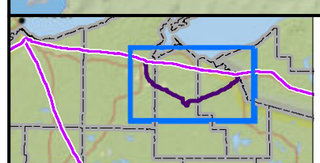

0 1.5 3
Miles
1:190,000

RA-02
Existing Enbridge Pipeline
Page Extent
County Boundary

ENBRIDGE

Data Request 24
Route Alternative RA-02 Index
Line 5 Wisconsin Segment Relocation Project
Enbridge Energy, L.P.

ERM

MPLS M:\Clients\D-F\EEL\BadRiver_ArcGIS\2020\03\PermitMaps_RouteAlternativeParcels_Index.mxd | REVISED: 04/01/2020 | SCALE: 1:190,000 when printed at 11x17

DRAWN BY: JSS

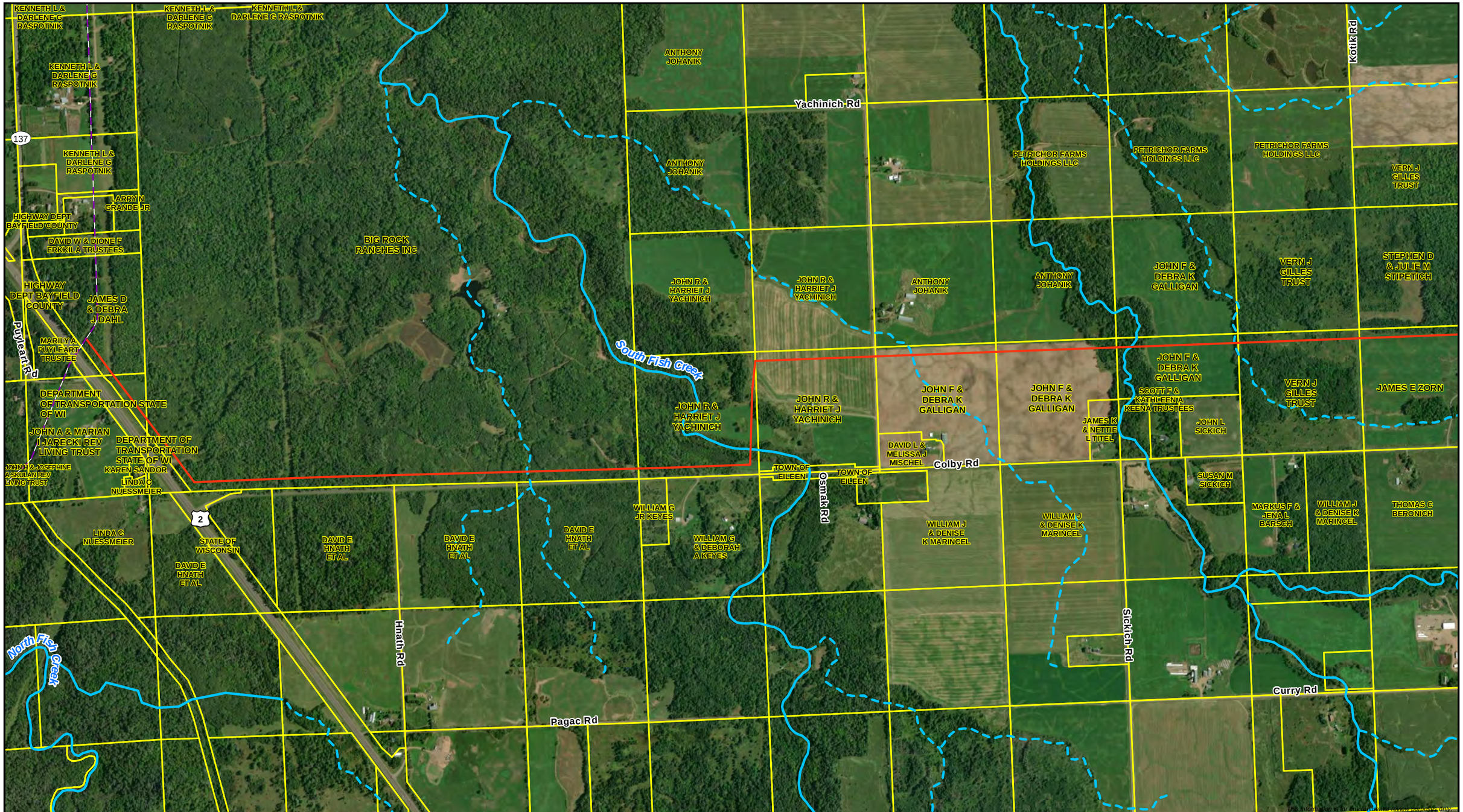

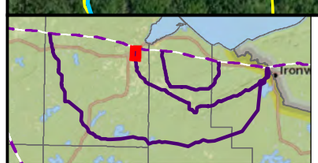

0 250 500
Feet
1:12,000

Route Alternative
Existing Enbridge Pipeline
Parcel Boundary

Wisconsin DNR 24K Hydro
Perennial Stream/River
Intermittent Stream

Data Request 24
Route Alternative RA-02 Parcels
Line 5 Wisconsin Segment Relocation Project
Enbridge Energy, L.P.

ENBRIDGE
ERM

0 250 500
Feet
1:12,000

Route Alternative
Parcel Boundary
Wisconsin DNR 24K Hydro
Perennial Stream/River
Intermittent Stream

Data Request 24
Route Alternative RA-02 Parcels
Line 5 Wisconsin Segment Relocation Project
Enbridge Energy, L.P.

ENBRIDGE
ERM

MPLS M:\Clients\D-F\EEL\BadRiver_ArcGIS\2020\03\PermitMaps_RouteAlternativeParcels.mxd | REVISED: 04/01/2020 | SCALE: 1:12,000 when printed at 11x17

DRAWN BY: RCutting

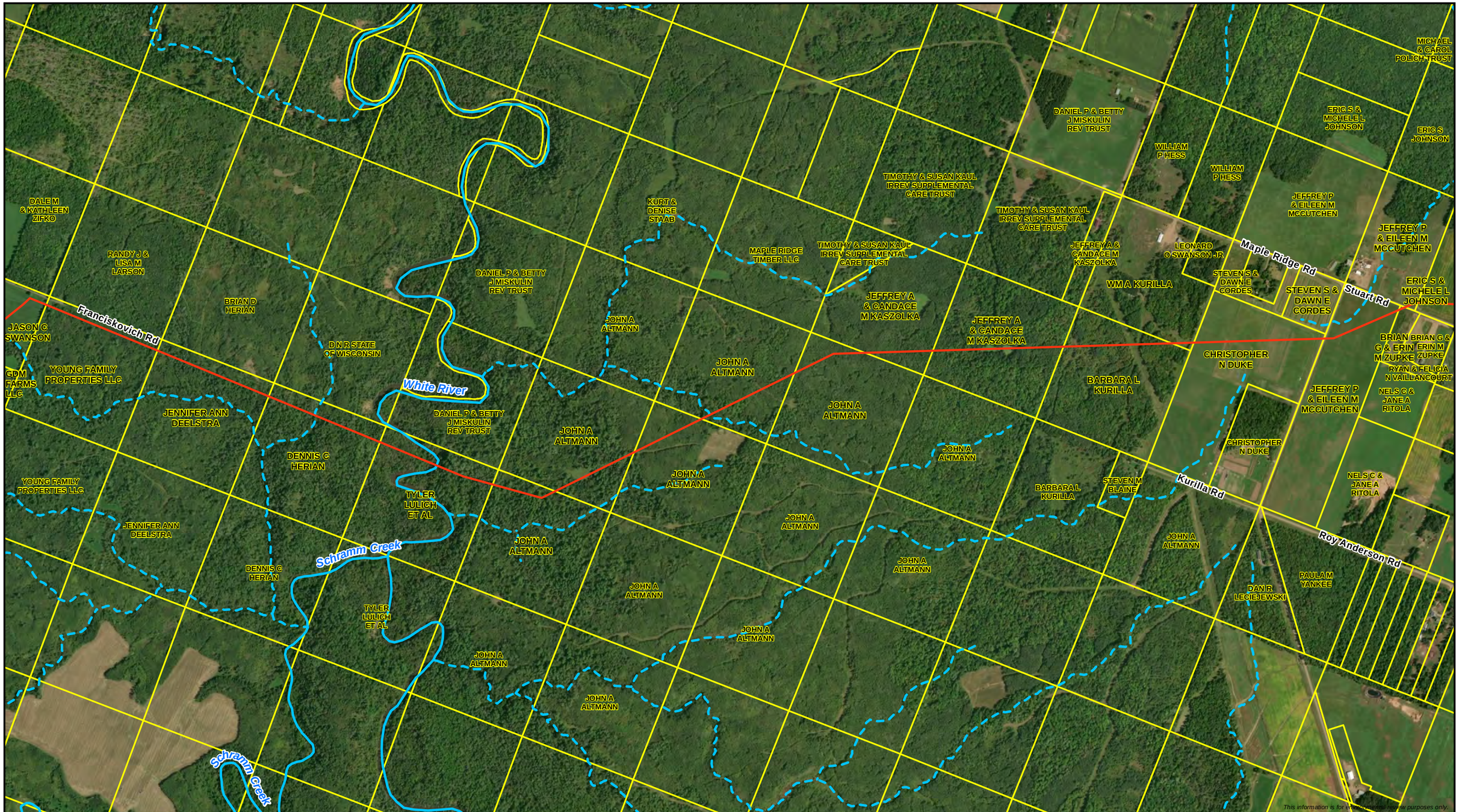

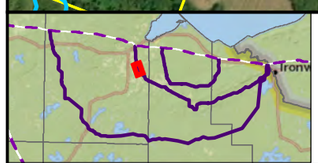

0 250 500
Feet
1:12,000

Route Alternative
Parcel Boundary

Wisconsin DNR 24K Hydro
Perennial Stream/River
Intermittent Stream

Data Request 24
Route Alternative RA-02 Parcels
Line 5 Wisconsin Segment Relocation Project
Enbridge Energy, L.P.

ENBRIDGE
ERM

MPLS M:\Clients\D-F\EEL\BadRiver_ArcGIS\2020\03\PermitMaps_RouteAlternativeParcels.mxd | REVISED: 04/01/2020 | SCALE: 1:12,000 when printed at 11x17

DRAWN BY: RCutting

0 250 500
Feet
1:12,000

Route Alternative
Parcel Boundary

Wisconsin DNR 24K Hydro
Perennial Stream/River
Intermittent Stream

ENBRIDGE

Data Request 24
Route Alternative RA-02 Parcels
Line 5 Wisconsin Segment Relocation Project
Enbridge Energy, L.P.

ERM

MPLS M:\Clients\D-F\EEL\BadRiver_ArcGIS\2020\03\PermitMaps_RouteAlternativeParcels.mxd | REVISED: 04/01/2020 | SCALE: 1:12,000 when printed at 11x17

DRAWN BY: RCutting

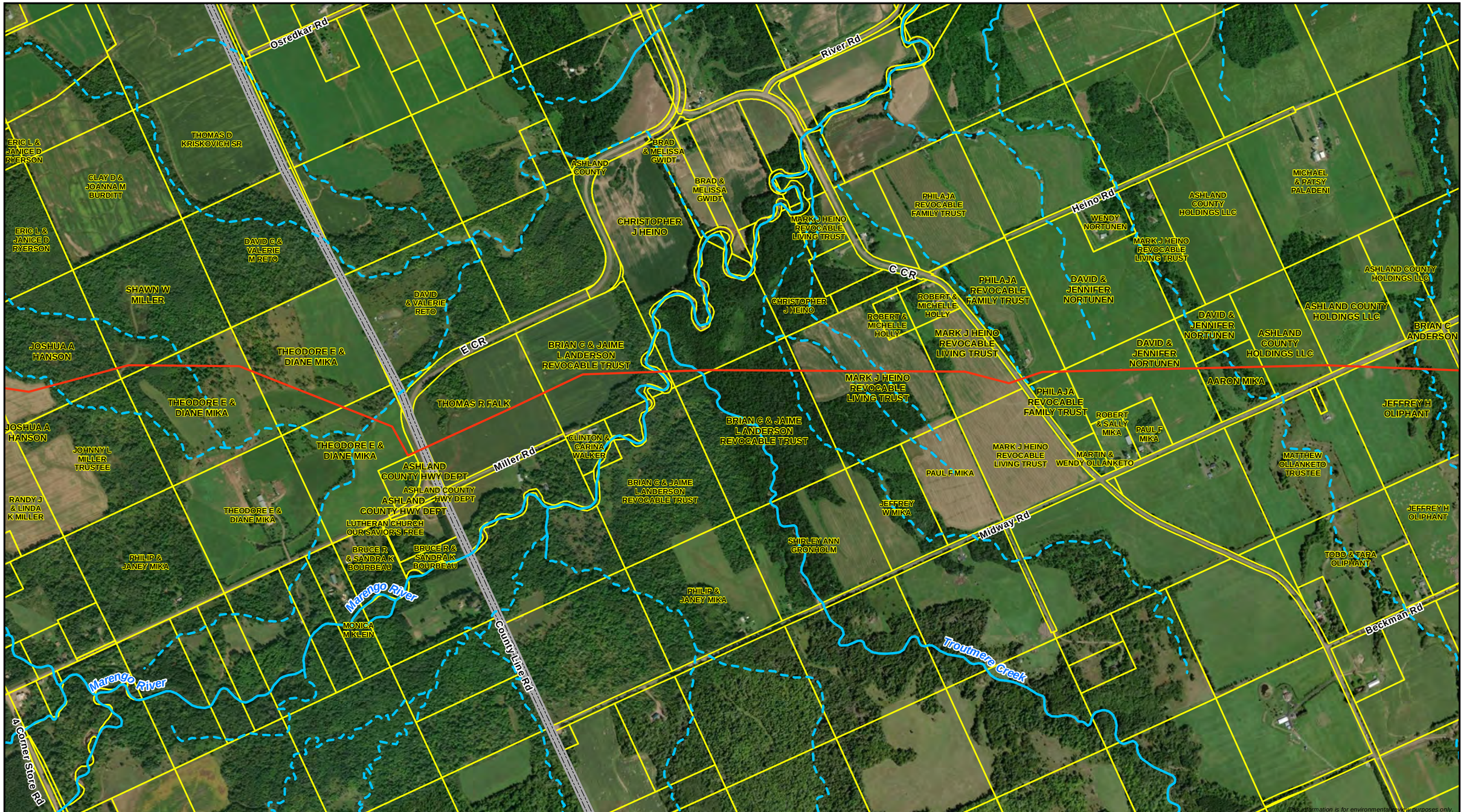

0 250 500
Feet
1:12,000

Route Alternative
Parcel Boundary

Wisconsin DNR 24K Hydro
Perennial Stream/River
Intermittent Stream

Data Request 24
Route Alternative RA-02 Parcels
Line 5 Wisconsin Segment Relocation Project
Enbridge Energy, L.P.

ENBRIDGE
ERM

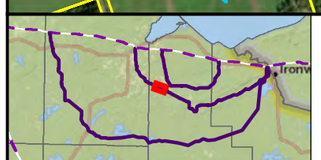

0 250 500
Feet
1:12,000

Route Alternative
Parcel Boundary

Wisconsin DNR 24K Hydro
Perennial Stream/River
Intermittent Stream

Data Request 24
Route Alternative RA-02 Parcels
Line 5 Wisconsin Segment Relocation Project
Enbridge Energy, L.P.

ENBRIDGE

ERM

MPLS M:\Clients\D-F\EEL\BadRiver_ArcGIS\2020\03\PermitMaps_RouteAlternativeParcels.mxd | REVISED: 04/01/2020 | SCALE: 1:12,000 when printed at 11x17

DRAWN BY: RCutting

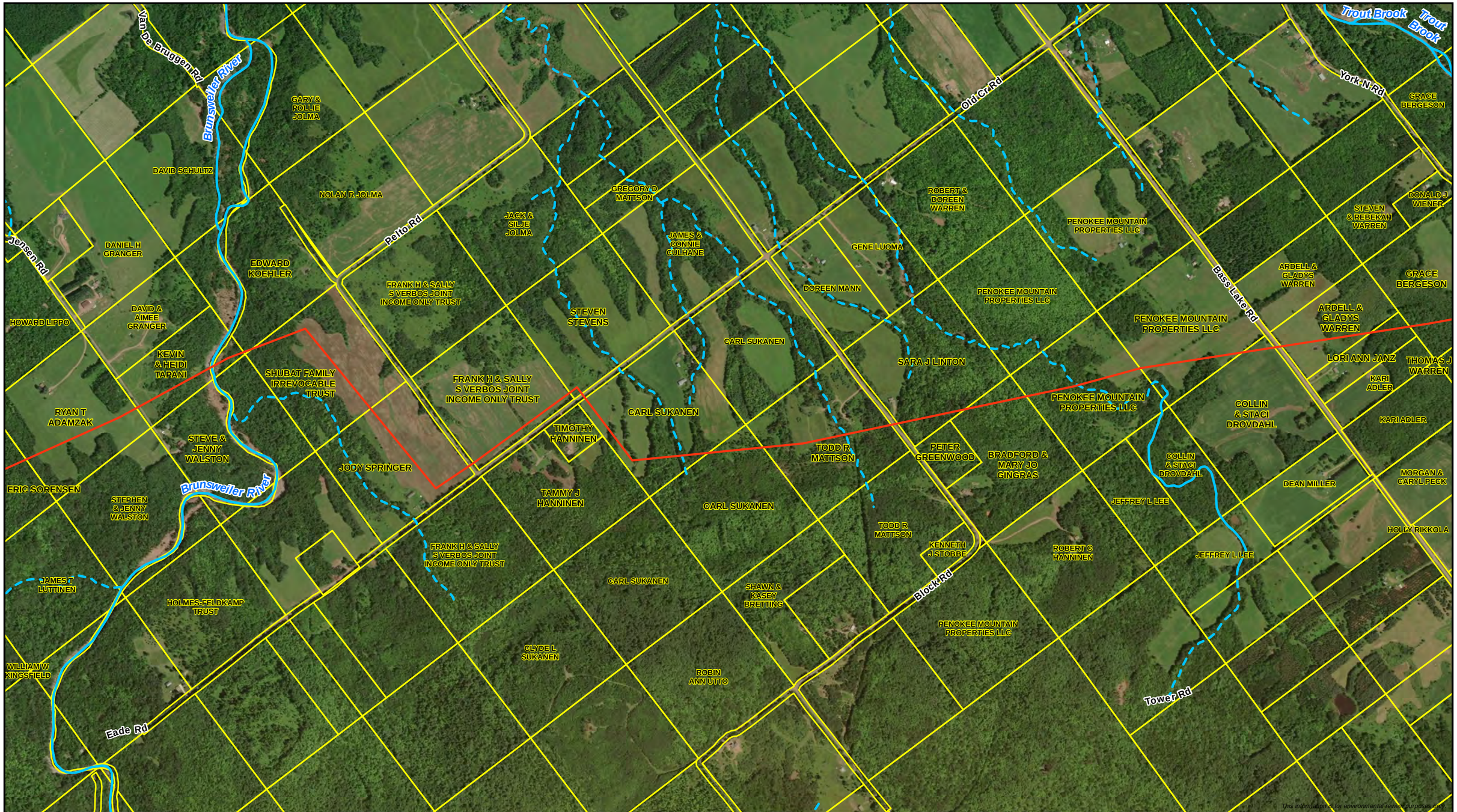

0 250 500
Feet
1:12,000

Route Alternative
Parcel Boundary

Wisconsin DNR 24K Hydro
Perennial Stream/River
Intermittent Stream

ENBRIDGE

Data Request 24
Route Alternative RA-02 Parcels
Line 5 Wisconsin Segment Relocation Project
Enbridge Energy, L.P.

ERM

MPLS M:\Clients\D-F\EEL\BadRiver_ArcGIS\2020\03\PermitMaps_RouteAlternativeParcels.mxd | REVISED: 04/01/2020 | SCALE: 1:12,000 when printed at 11x17

DRAWN BY: RCutting

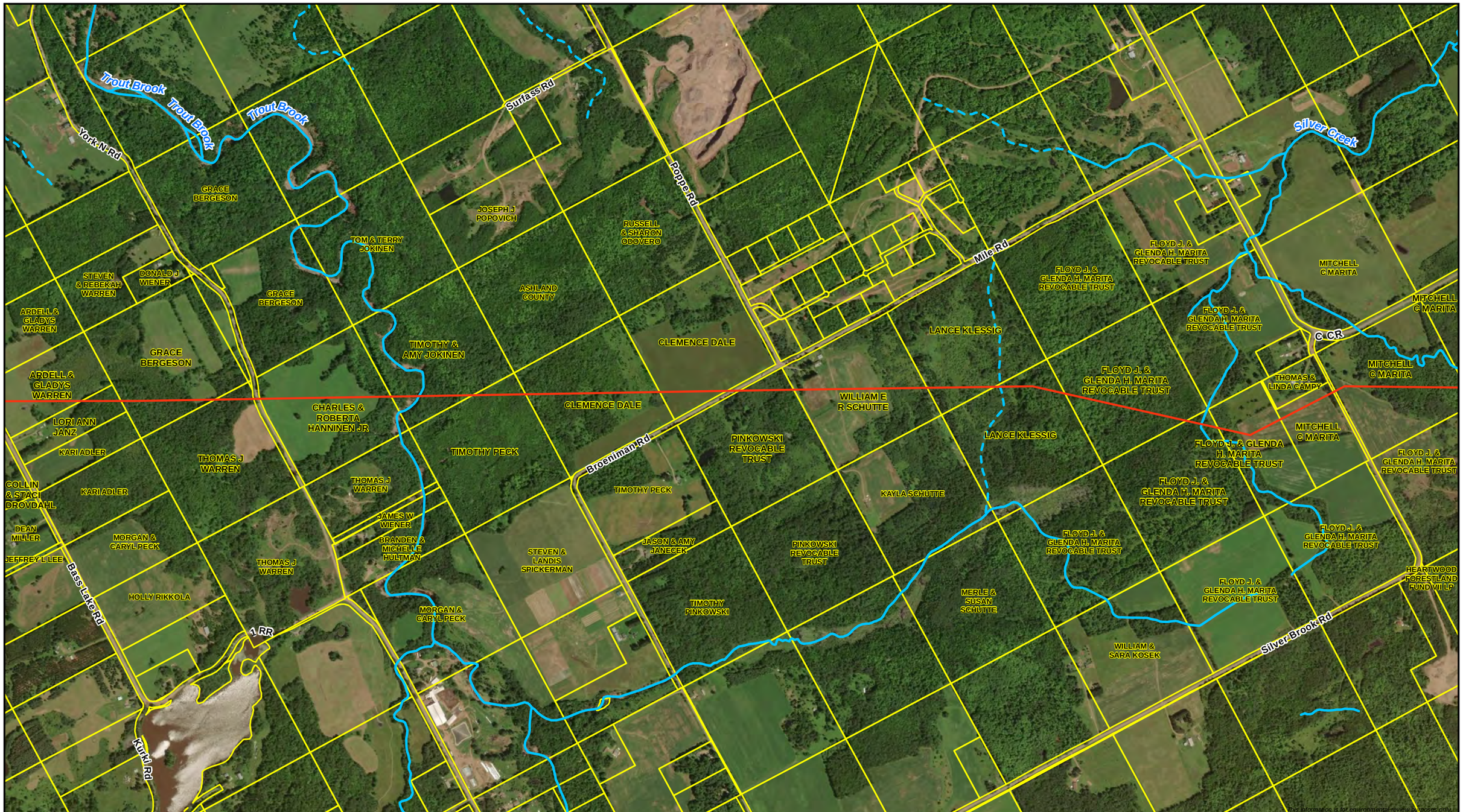

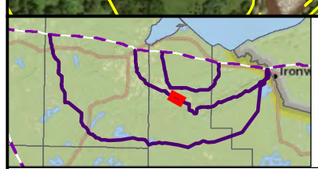

0 250 500
Feet
1:12,000

Route Alternative
Parcel Boundary

Wisconsin DNR 24K Hydro
Perennial Stream/River
Intermittent Stream

Data Request 24
Route Alternative RA-02 Parcels
Line 5 Wisconsin Segment Relocation Project
Enbridge Energy, L.P.

ENBRIDGE
ERM

MPLS M:\Clients\D-F\EEL\BadRiver_ArcGIS\2020\03\PermitMaps_RouteAlternativeParcels.mxd | REVISED: 04/01/2020 | SCALE: 1:12,000 when printed at 11x17

DRAWN BY: RCutting

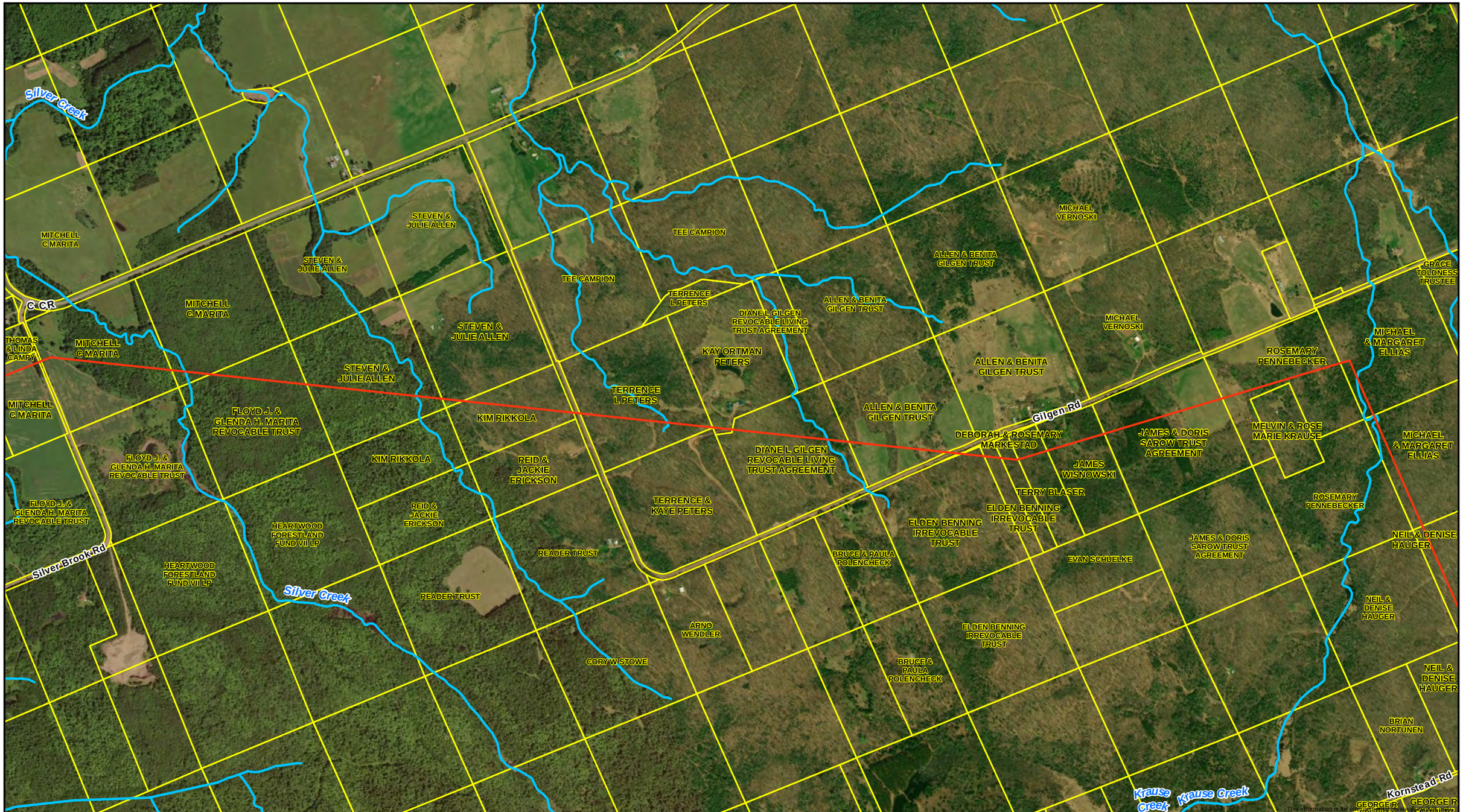

0 250 500
Feet
1:12,000

Route Alternative
Parcel Boundary

Wisconsin DNR 24K Hydro
Perennial Stream/River
Intermittent Stream

Data Request 24
Route Alternative RA-02 Parcels
Line 5 Wisconsin Segment Relocation Project
Enbridge Energy, L.P.

ENBRIDGE

ERM

MPLS M:\Clients\D-F\EEL\BadRiver_ArcGIS\2020\03\PermitMaps_RouteAlternativeParcels.mxd | REVISED: 04/01/2020 | SCALE: 1:12,000 when printed at 11x17

DRAWN BY: RCutting

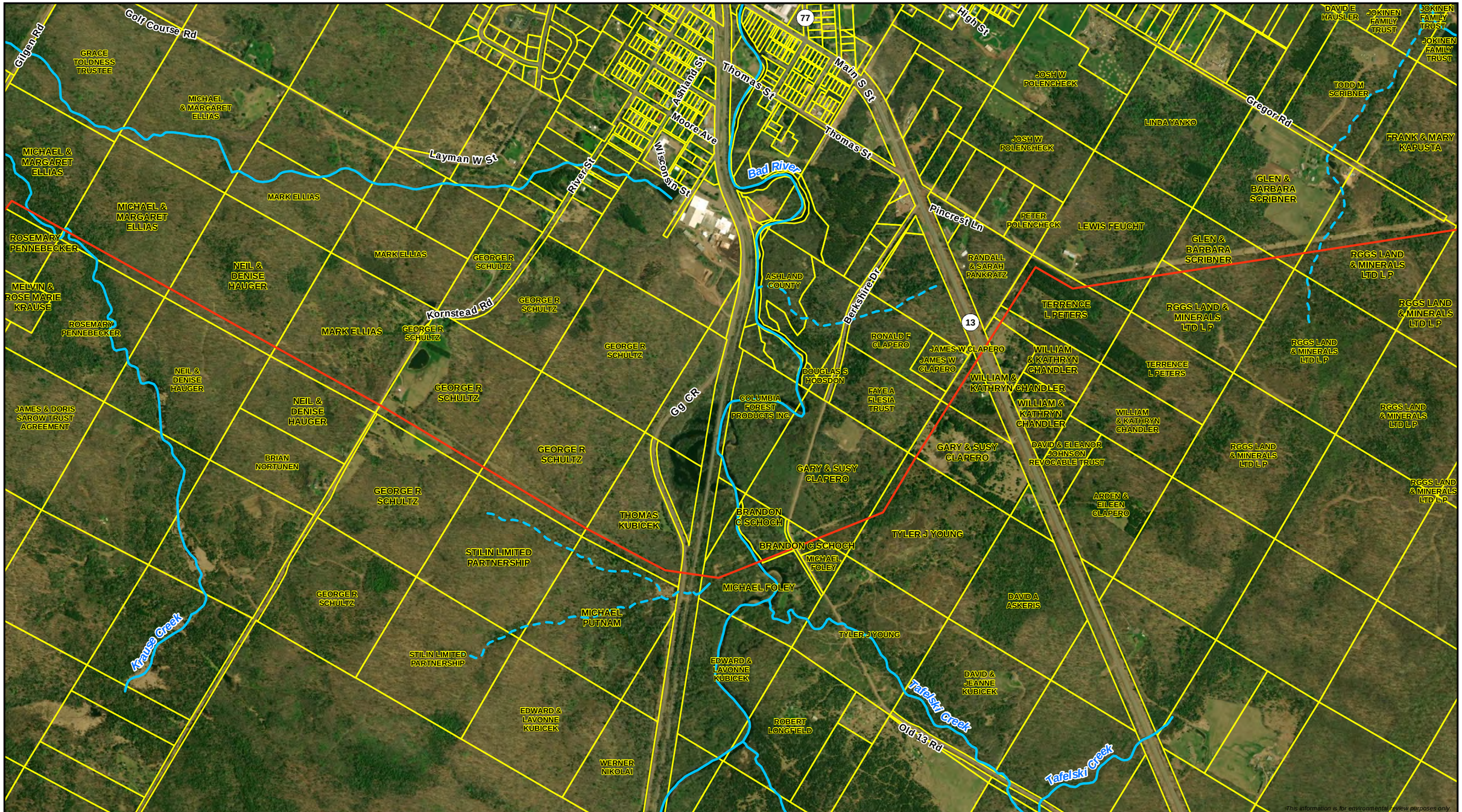

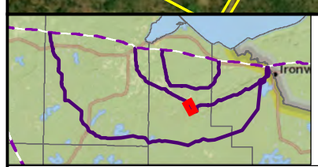

0 250 500
Feet
1:12,000

Route Alternative
Parcel Boundary

Wisconsin DNR 24K Hydro
Perennial Stream/River
Intermittent Stream

Data Request 24
Route Alternative RA-02 Parcels
Line 5 Wisconsin Segment Relocation Project
Enbridge Energy, L.P.

ENBRIDGE
ERM

MPLS M:\Clients\D-F\EEL\BadRiver_ArcGIS\2020\03\PermitMaps_RouteAlternativeParcels.mxd | REVISED: 04/01/2020 | SCALE: 1:12,000 when printed at 11x17

DRAWN BY: RCutting

This information is for environmental review purposes only.

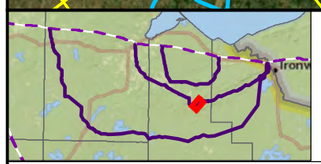

0 250 500
Feet
1:12,000

Route Alternative
Parcel Boundary

Wisconsin DNR 24K Hydro
Perennial Stream/River
Intermittent Stream

Data Request 24
Route Alternative RA-02 Parcels
Line 5 Wisconsin Segment Relocation Project
Enbridge Energy, L.P.

ENBRIDGE

ERM

MPLS M:\Clients\D-F\EEL\BadRiver_ArcGIS\2020\03\PermitMaps_RouteAlternativeParcels.mxd | REVISED: 04/01/2020 | SCALE: 1:12,000 when printed at 11x17

DRAWN BY: RCutting

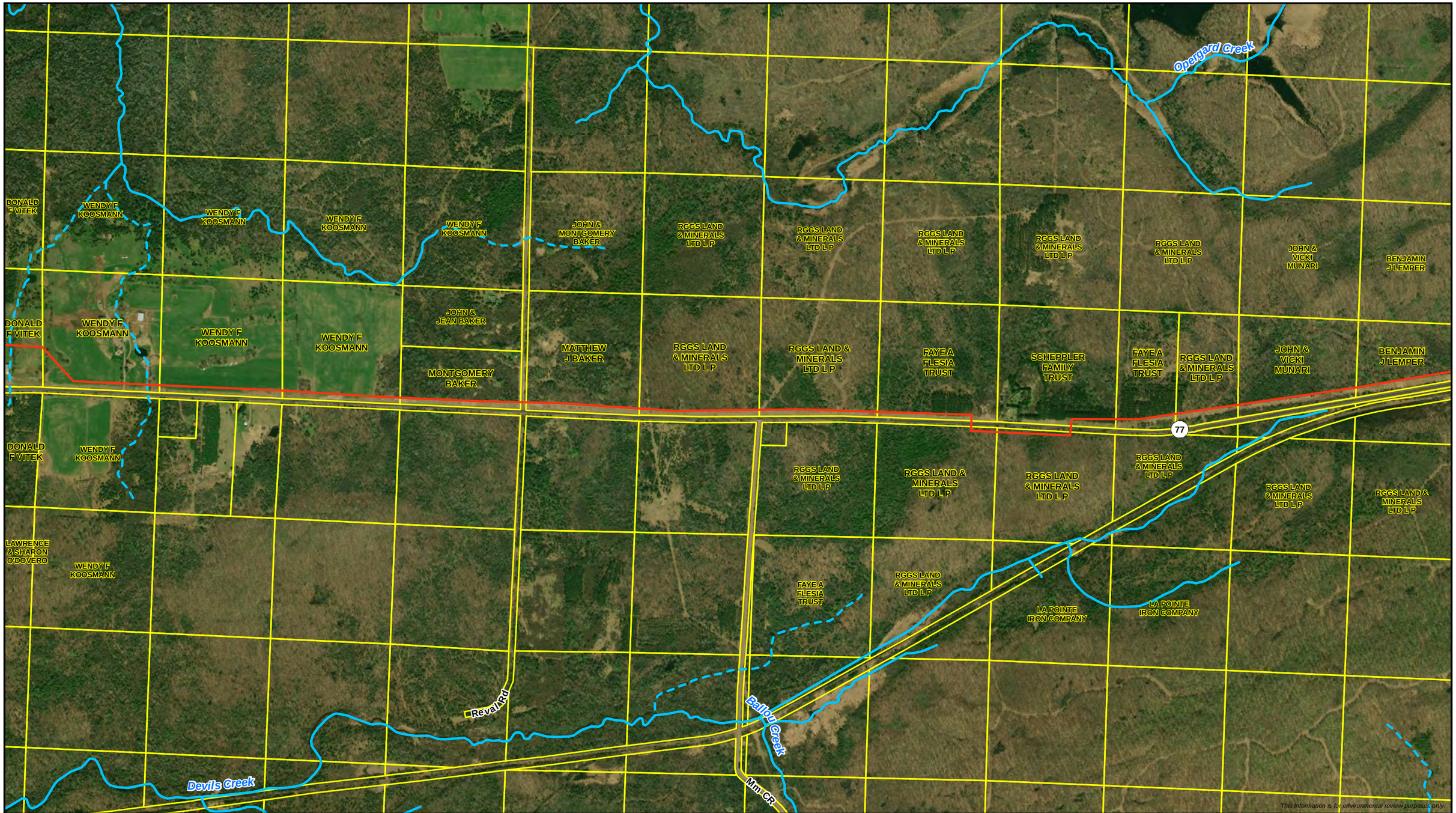

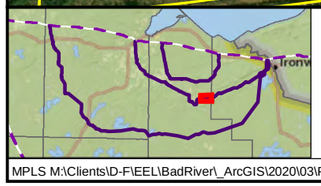

0 250 500
Feet
1:12,000

N W E S

Route Alternative
Parcel Boundary

Wisconsin DNR 24K Hydro
Perennial Stream/River
Intermittent Stream

ENBRIDGE

Data Request 24
Route Alternative RA-02 Parcels
Line 5 Wisconsin Segment Relocation Project
Enbridge Energy, L.P.

ERM

MPLS M:\Clients\D-F\EEL\BadRiver_ArcGIS\2020\03\PermitMaps_RouteAlternativeParcels.mxd | REVISED: 04/01/2020 | SCALE: 1:12,000 when printed at 11x17

DRAWN BY: RCutting

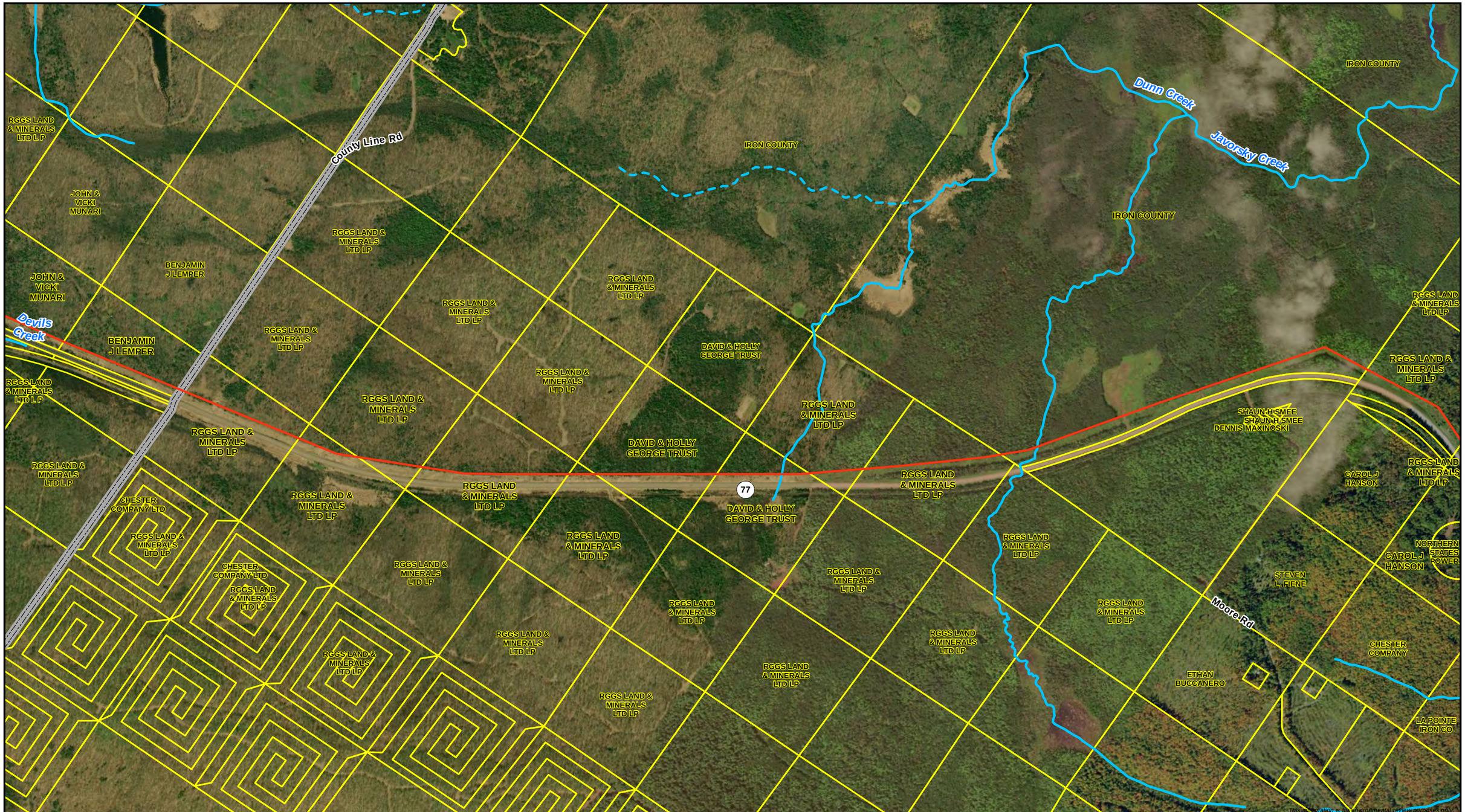

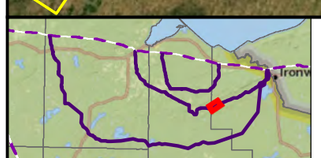

0 250 500
Feet
1:12,000

Route Alternative
Parcel Boundary

Wisconsin DNR 24K Hydro
Perennial Stream/River
Intermittent Stream

Data Request 24
Route Alternative RA-02 Parcels
Line 5 Wisconsin Segment Relocation Project
Enbridge Energy, L.P.

ENBRIDGE

ERM

MPLS M:\Clients\D-F\EEL\BadRiver_ArcGIS\2020\03\PermitMaps_RouteAlternativeParcels.mxd | REVISED: 04/01/2020 | SCALE: 1:12,000 when printed at 11x17

DRAWN BY: RCutting

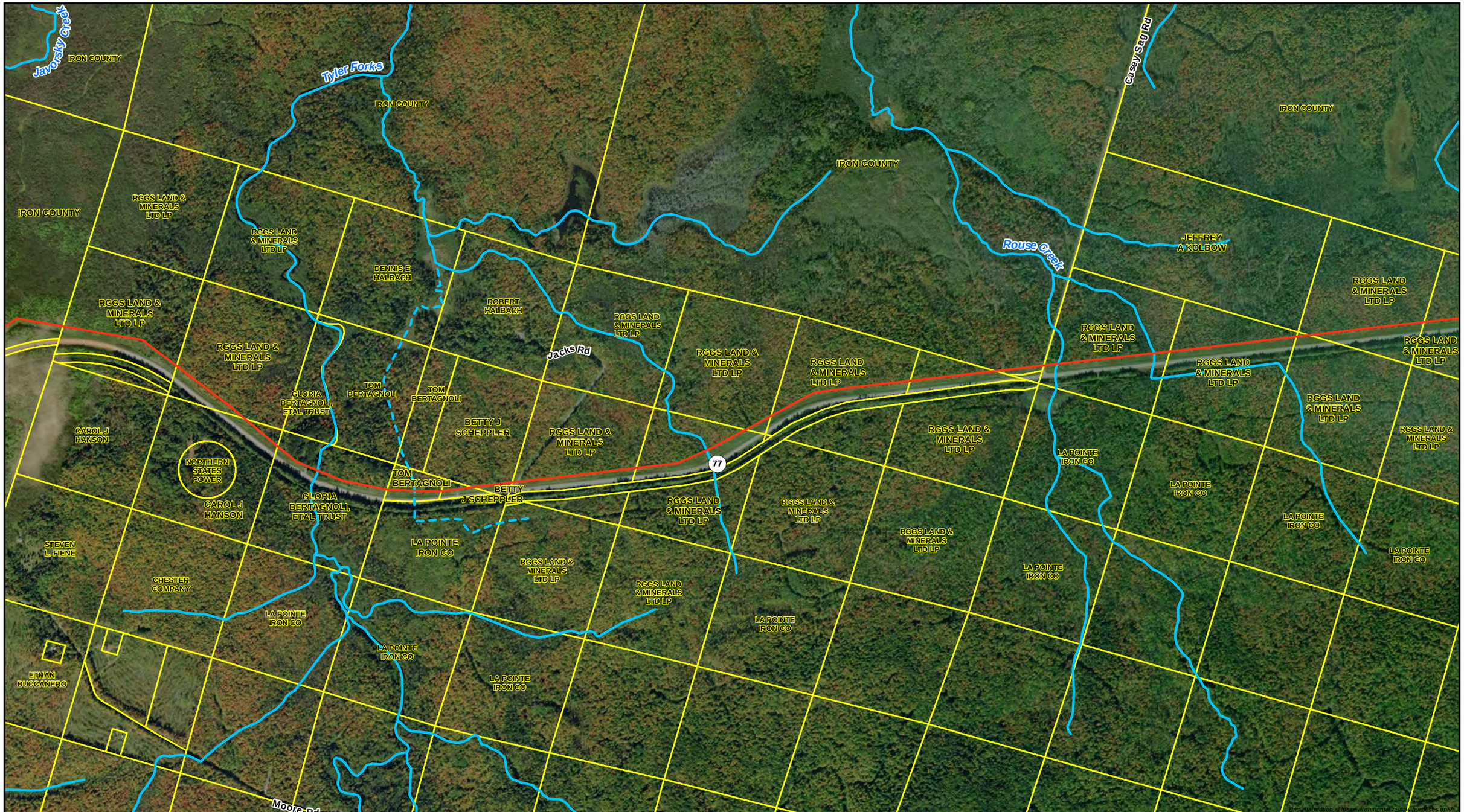

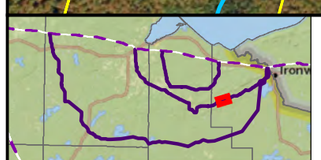

0 250 500
Feet
1:12,000

Route Alternative
Parcel Boundary

Wisconsin DNR 24K Hydro
Perennial Stream/River
Intermittent Stream

Data Request 24
Route Alternative RA-02 Parcels
Line 5 Wisconsin Segment Relocation Project
Enbridge Energy, L.P.

ENBRIDGE

ERM

MPLS M:\Clients\D-F\EEL\BadRiver_ArcGIS\2020\03\PermitMaps_RouteAlternativeParcels.mxd | REVISED: 04/01/2020 | SCALE: 1:12,000 when printed at 11x17

DRAWN BY: RCutting

0 250 500
Feet
1:12,000

Route Alternative
Parcel Boundary

Wisconsin DNR 24K Hydro
Perennial Stream/River
Intermittent Stream

Data Request 24
Route Alternative RA-02 Parcels
Line 5 Wisconsin Segment Relocation Project
Enbridge Energy, L.P.

ENBRIDGE

ERM

MPLS M:\Clients\D-F\EEL\BadRiver_ArcGIS\2020\03\PermitMaps_RouteAlternativeParcels.mxd | REVISED: 04/01/2020 | SCALE: 1:12,000 when printed at 11x17

DRAWN BY: RCutting

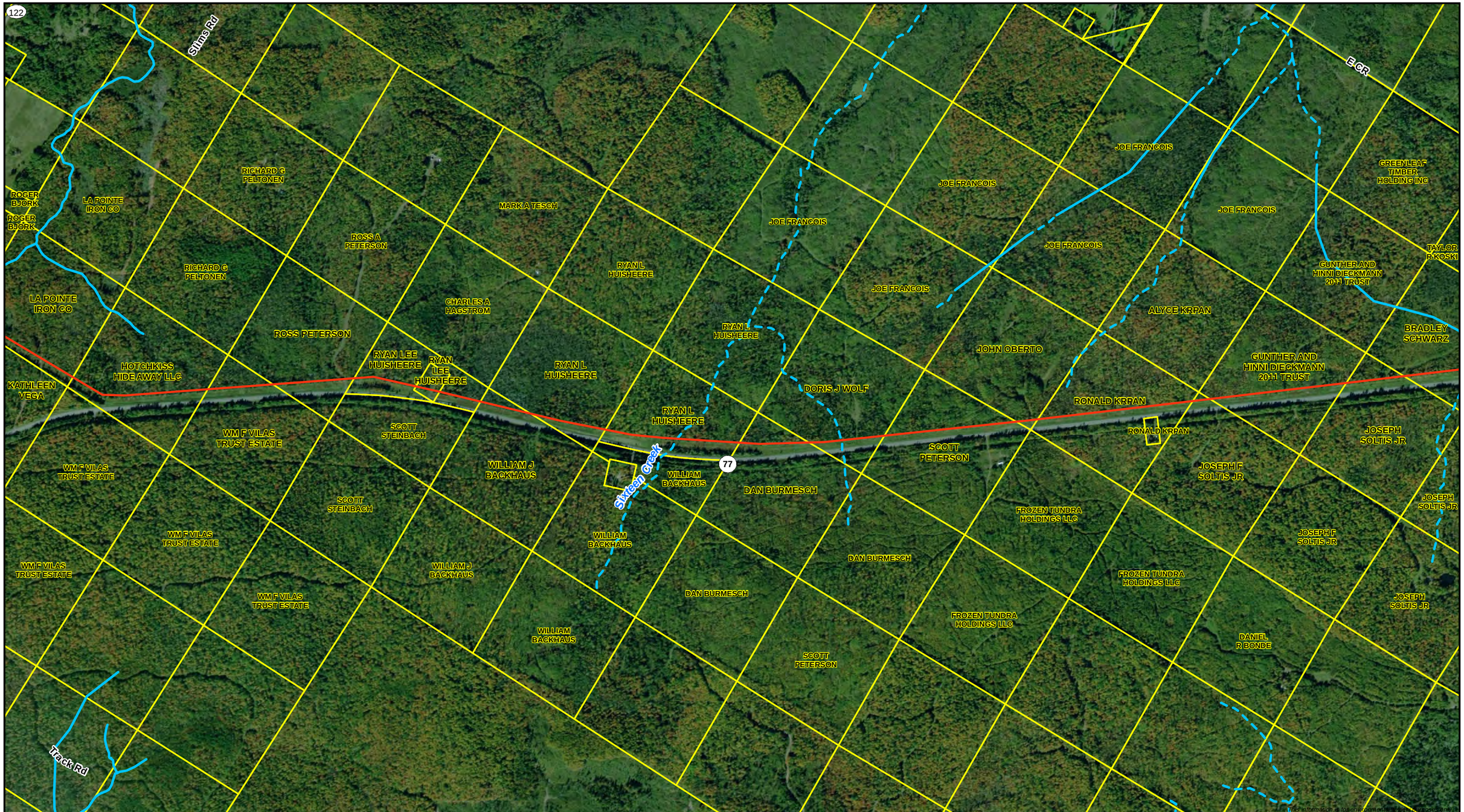

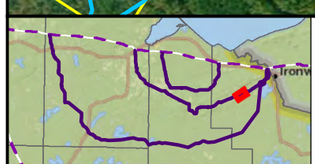

0 250 500
Feet
1:12,000

Route Alternative
Parcel Boundary
Wisconsin DNR 24K Hydro
Perennial Stream/River
Intermittent Stream

Data Request 24
Route Alternative RA-02 Parcels
Line 5 Wisconsin Segment Relocation Project
Enbridge Energy, L.P.

ENBRIDGE
ERM

MPLS M:\Clients\D-F\EEL\BadRiver_ArcGIS\2020\03\PermitMaps_RouteAlternativeParcels.mxd | REVISED: 04/01/2020 | SCALE: 1:12,000 when printed at 11x17

DRAWN BY: RCutting

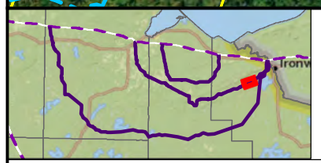

0 250 500
Feet
1:12,000

Route Alternative
Parcel Boundary

Wisconsin DNR 24K Hydro
Perennial Stream/River
Intermittent Stream

Data Request 24
Route Alternative RA-02 Parcels
Line 5 Wisconsin Segment Relocation Project
Enbridge Energy, L.P.

ENBRIDGE
ERM

MPLS M:\Clients\D-F\EEL\BadRiver_ArcGIS\2020\03\PermitMaps_RouteAlternativeParcels.mxd | REVISED: 04/01/2020 | SCALE: 1:12,000 when printed at 11x17

DRAWN BY: RCutting

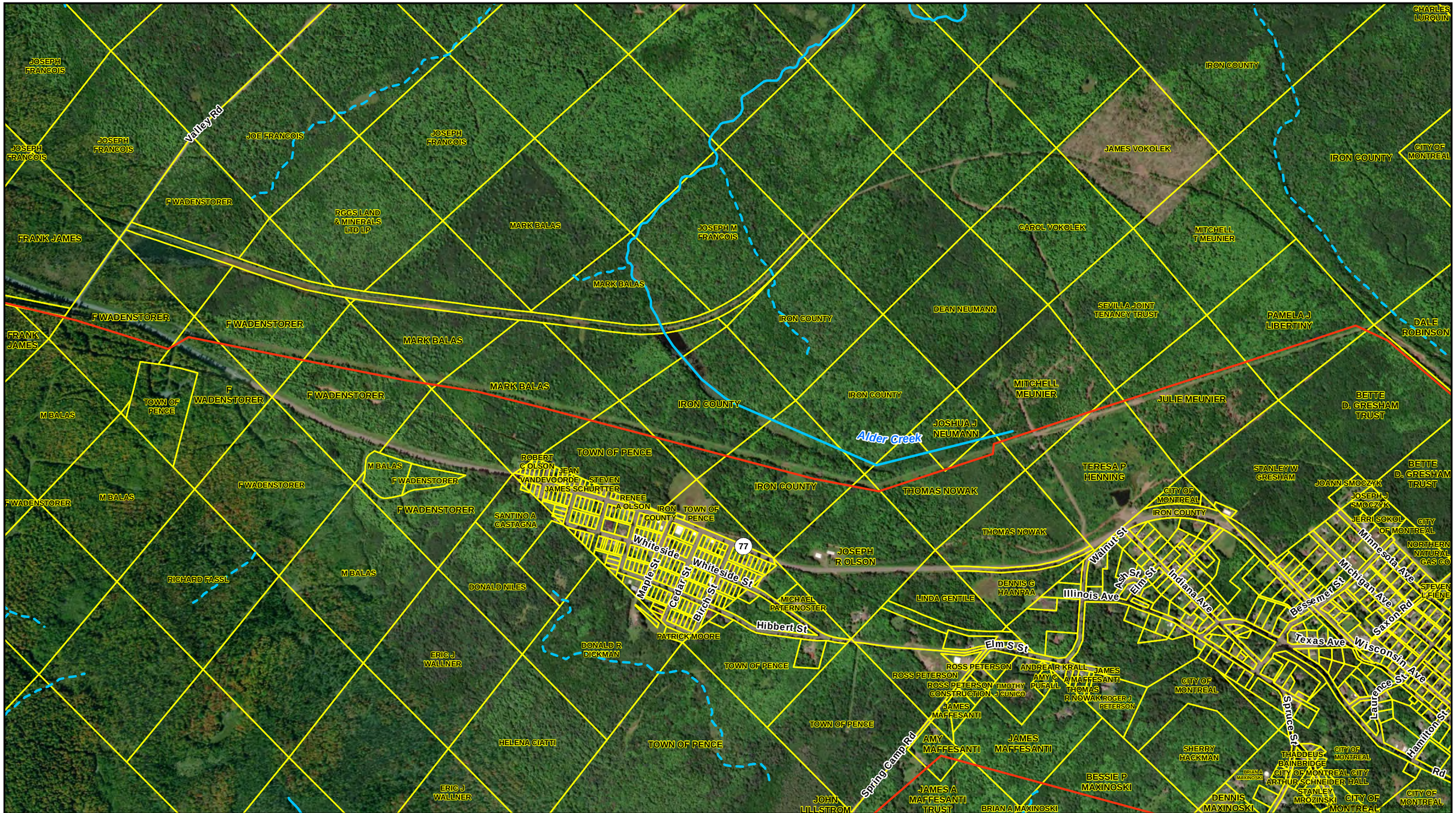

0 250 500
Feet
1:12,000

Route Alternative
Parcel Boundary

Wisconsin DNR 24K Hydro
Perennial Stream/River
Intermittent Stream

ENBRIDGE

Data Request 24
Route Alternative RA-02 Parcels
Line 5 Wisconsin Segment Relocation Project
Enbridge Energy, L.P.

ERM

MPLS M:\Clients\D-F\EEL\BadRiver_ArcGIS\2020\03\PermitMaps_RouteAlternativeParcels.mxd | REVISED: 04/01/2020 | SCALE: 1:12,000 when printed at 11x17

DRAWN BY: RCutting

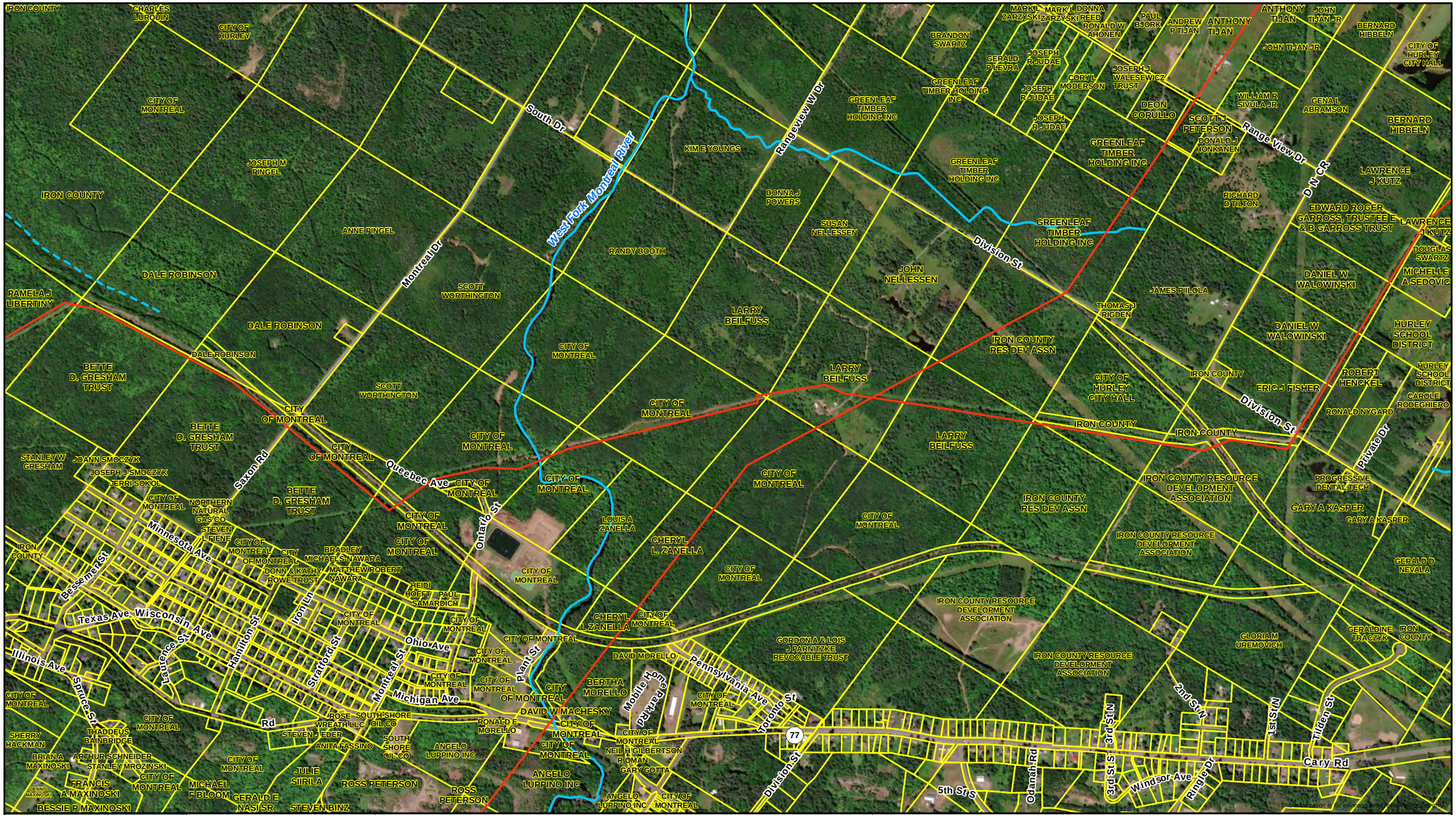

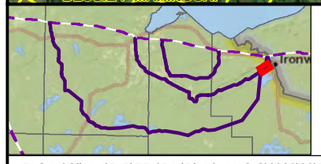

0 250 500
Feet
1:12,000

Route Alternative
Parcel Boundary

Wisconsin DNR 24K Hydro
Perennial Stream/River
Intermittent Stream

ENBRIDGE

Data Request 24
Route Alternative RA-02 Parcels
Line 5 Wisconsin Segment Relocation Project
Enbridge Energy, L.P.

ERM

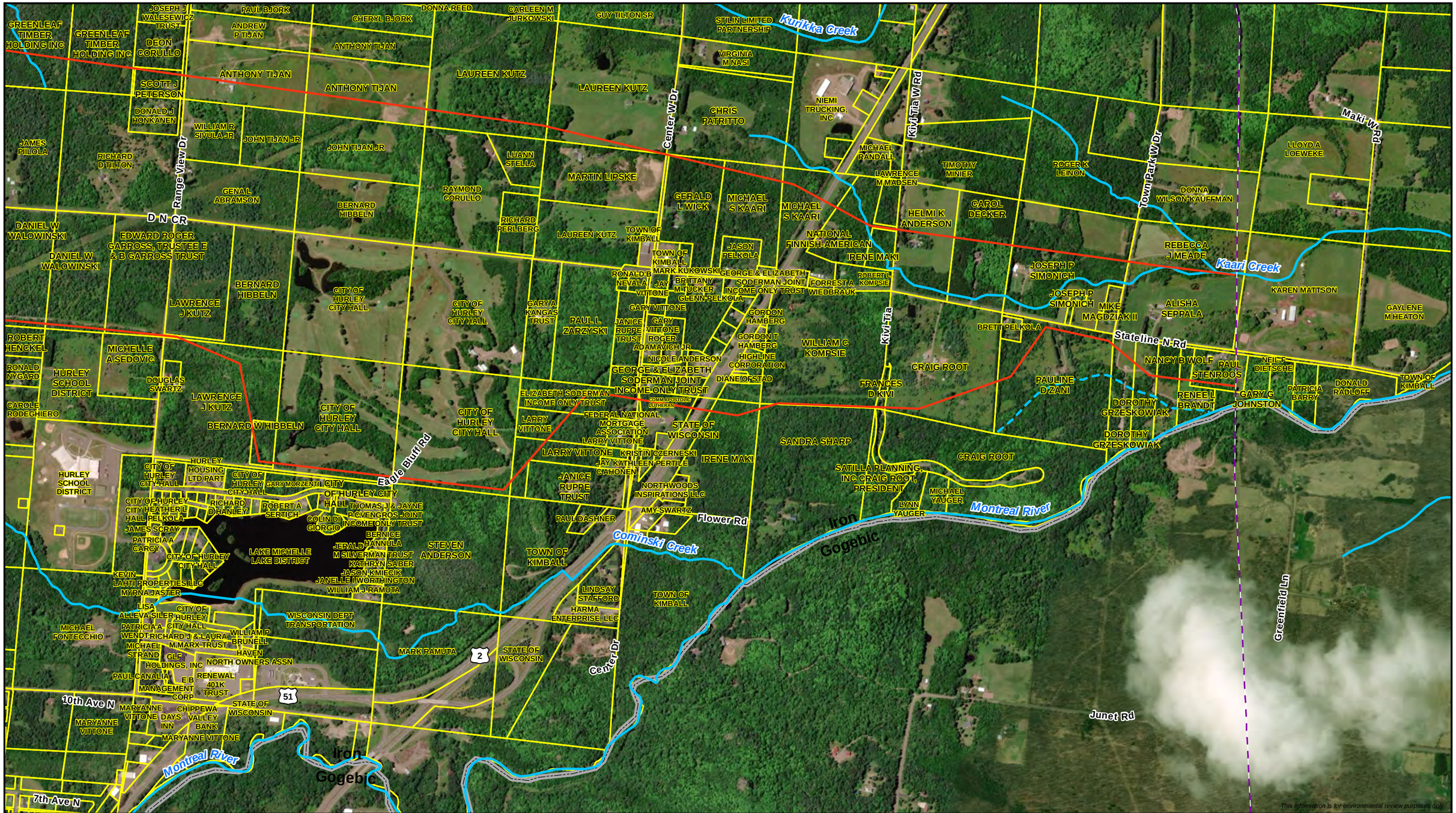

This information is for environmental review purposes only.

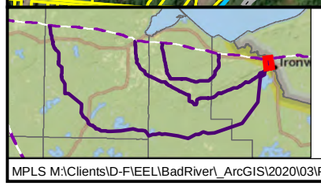

0 250 500
Feet
1:12,000

Route Alternative
Existing Enbridge Pipeline
Parcel Boundary

Wisconsin DNR 24K Hydro
Perennial Stream/River
Intermittent Stream

Data Request 24
Route Alternative RA-02 Parcels
Line 5 Wisconsin Segment Relocation Project
Enbridge Energy, L.P.

ENBRIDGE
ERM