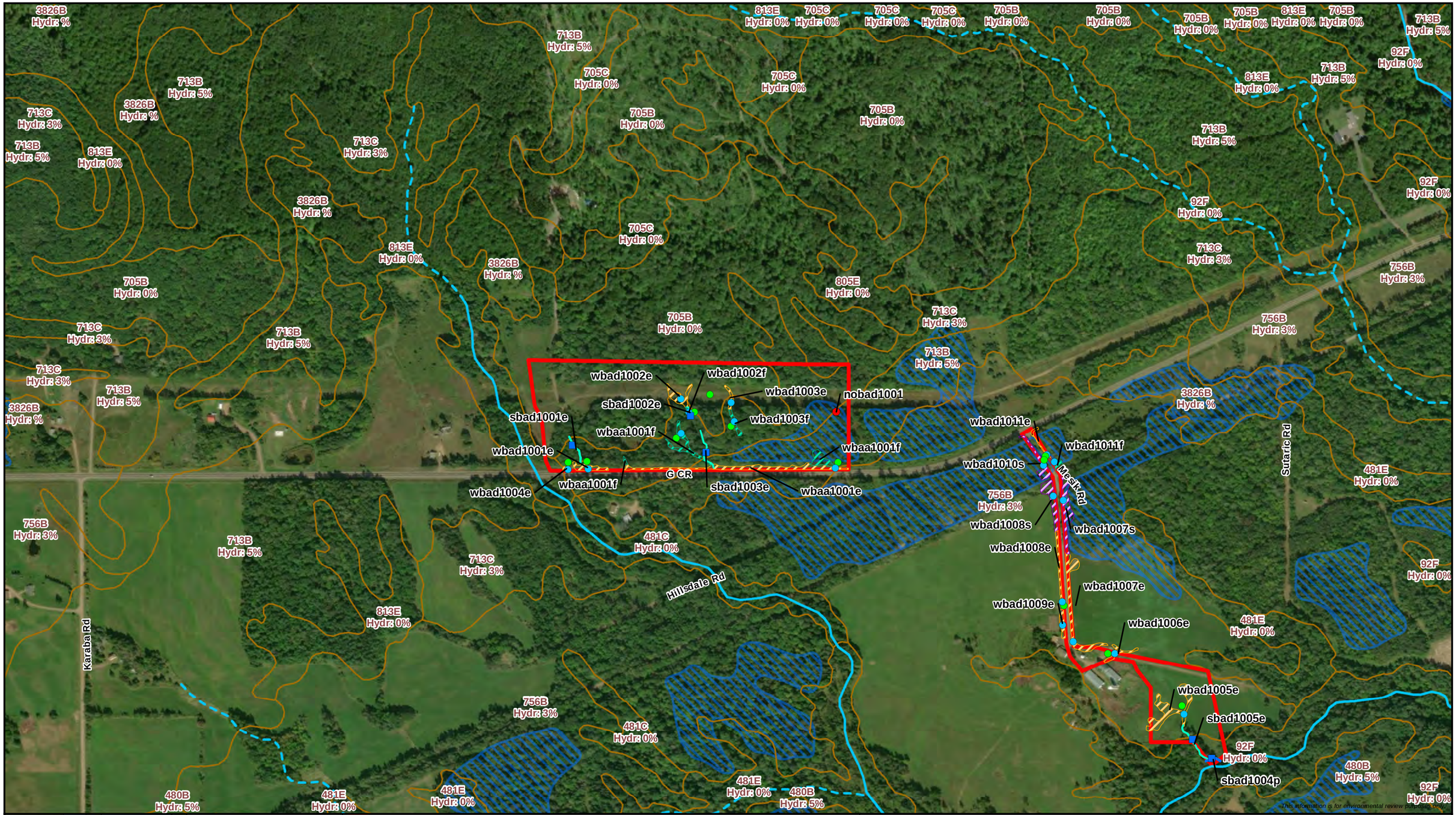

0 250 500
Feet
1:6,000

Surveyed Area

Data Point
- Delineated Waterbody
- Upland Data Point
- Wetland Data Point
- Non-Water Location
- Non-Wetland Location

Delineated Waterbody
- Pond
- Perennial Waterbody
- Intermittent Waterbody
- Ephemeral Waterbody

Delineated Wetland
- PFO Wetland
- PSS Wetland
- PEM Wetland
- 2019 Delineated Wetland
- 2019 Delineated Waterbody

SSURGO Map Unit
- **WWI Wetland**

Wisconsin DNR 24K Hydro
- Perennial Stream/River
- Intermittent Stream

ENBRIDGE

2020 Supplemental Report
Appendix I
2020 Delineated Wetlands and Waterbodies
Line 5 Wisconsin Segment Relocation Project
Enbridge Energy, L.P.
Bayfield County, Wisconsin

ERM

MPLS M:\Clients\D-F\EEL\BadRiver_ArcGIS\2020\07\WetlandReport_DelineationReport.mxd | REVISED: 07/23/2020 | SCALE: 1:6,000 when printed at 11x17

DRAWN BY: RCutting

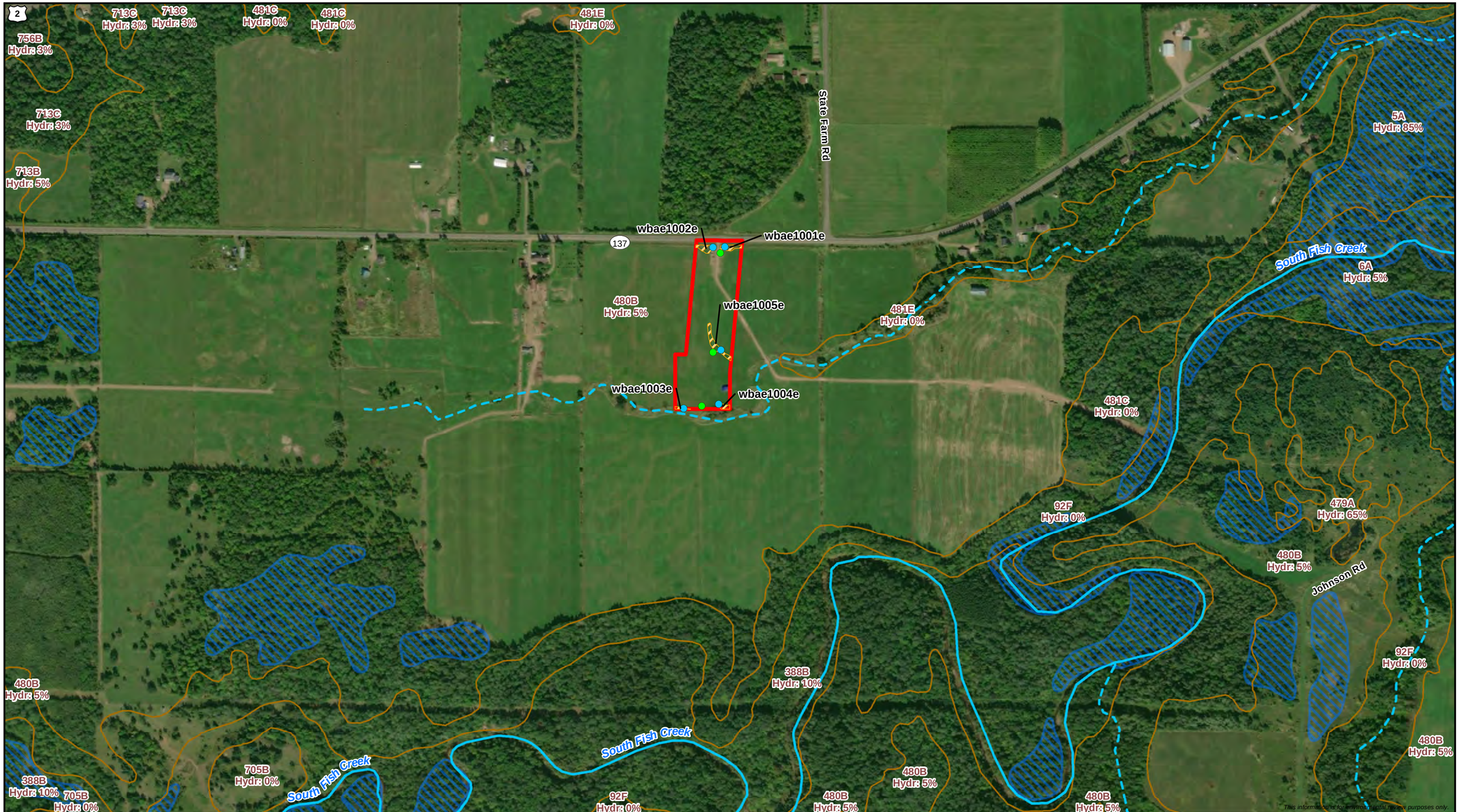

0 250 500
Feet
1:6,000

Surveyed Area
Data Point
- Delineated Waterbody
- Upland Data Point
- Wetland Data Point
- Non-Water Location

- Non-Wetland Location

Delineated Waterbody
- Pond
- Perennial Waterbody
- Intermittent Waterbody
- Ephemeral Waterbody

- 2019 Delineated Waterbody

Delineated Wetland
- PFO Wetland
- PSS Wetland
- PEM Wetland
- 2019 Delineated Wetland

- **SSURGO Map Unit**
- **WWI Wetland**

Wisconsin DNR 24K Hydro
- Perennial Stream/River
- Intermittent Stream

ENBRIDGE

2020 Supplemental Report
Appendix I
2020 Delineated Wetlands and Waterbodies
Line 5 Wisconsin Segment Relocation Project
Enbridge Energy, L.P.
Bayfield County, Wisconsin

ERM

MPLS M:\Clients\D-F\EEL\BadRiver_ArcGIS\2020\07\WetlandReport_DelineationReport.mxd | REVISED: 07/23/2020 | SCALE: 1:6,000 when printed at 11x17

DRAWN BY: RCutting

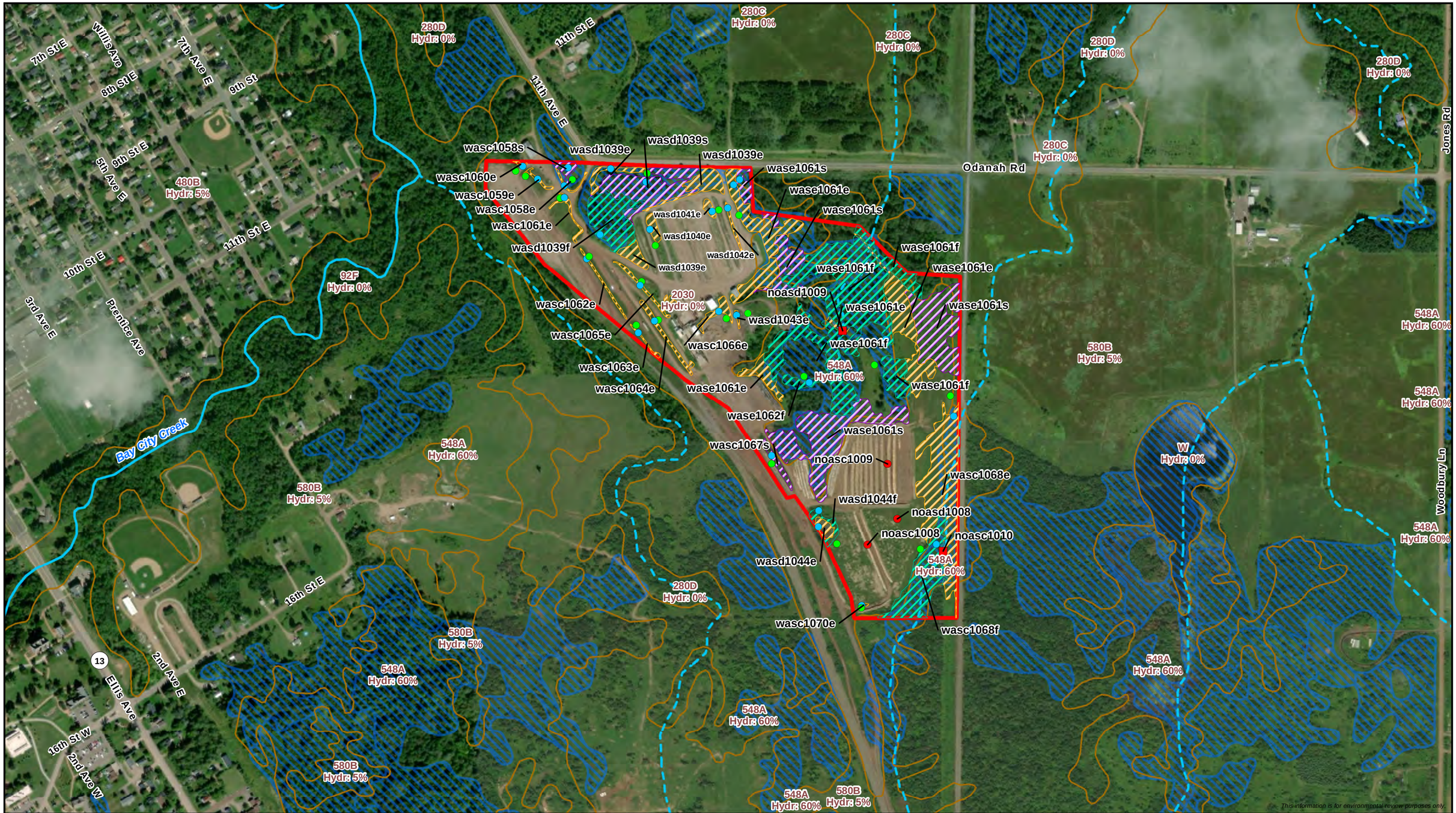

This information is for environmental review purposes only.

0 250 500
Feet
1:6,000

Surveyed Area
Data Point
- Delineated Waterbody
- Upland Data Point
- Wetland Data Point
- Non-Water Location

- Non-Wetland Location

Delineated Waterbody
- Pond
- Perennial Waterbody
- Intermittent Waterbody
- Ephemeral Waterbody

- 2019 Delineated Waterbody

Delineated Wetland
- PFO Wetland
- PSS Wetland
- PEM Wetland
- 2019 Delineated Wetland

SSURGO Map Unit
WWI Wetland
Wisconsin DNR 24K Hydro
- Perennial Stream/River
- Intermittent Stream

ENBRIDGE

2020 Supplemental Report
Appendix I
2020 Delineated Wetlands and Waterbodies
Line 5 Wisconsin Segment Relocation Project
Enbridge Energy, L.P.
Ashland County, Wisconsin

ERM

MPLS M:\Clients\D-F\EEL\BadRiver_ArcGIS\2020\07\WetlandReport_DelineationReport.mxd | REVISED: 07/23/2020 | SCALE: 1:6,000 when printed at 11x17

DRAWN BY: RCutting

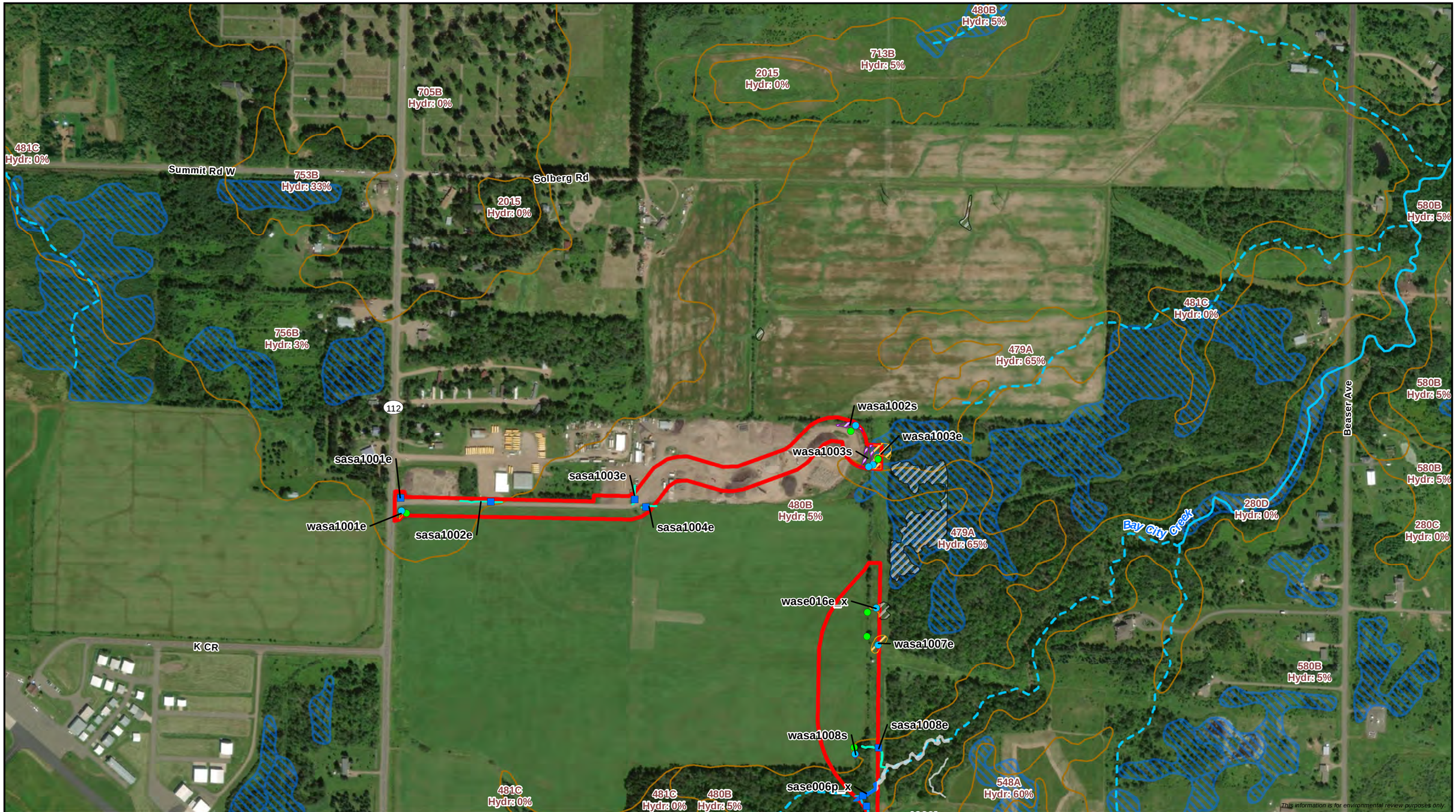

0 250 500
Feet
1:6,000

Surveyed Area

Data Point
- Delineated Waterbody
- Upland Data Point
- Wetland Data Point
- Non-Water Location
- Non-Wetland Location

Delineated Waterbody
- Pond
- Perennial Waterbody
- Intermittent Waterbody
- Ephemeral Waterbody
- 2019 Delineated Waterbody

Delineated Wetland
- PFO Wetland
- PSS Wetland
- PEM Wetland
- 2019 Delineated Wetland

SSURGO Map Unit

WWI Wetland

Wisconsin DNR 24K Hydro
- Perennial Stream/River
- Intermittent Stream

ENBRIDGE

2020 Supplemental Report
Appendix I
2020 Delineated Wetlands and Waterbodies
Line 5 Wisconsin Segment Relocation Project
Enbridge Energy, L.P.
Ashland County, Wisconsin

ERM

MPLS M:\Clients\D-F\EEL\BadRiver_ArcGIS\2020\07\WetlandReport_DelineationReport.mxd | REVISED: 07/23/2020 | SCALE: 1:6,000 when printed at 11x17

DRAWN BY: RCutting

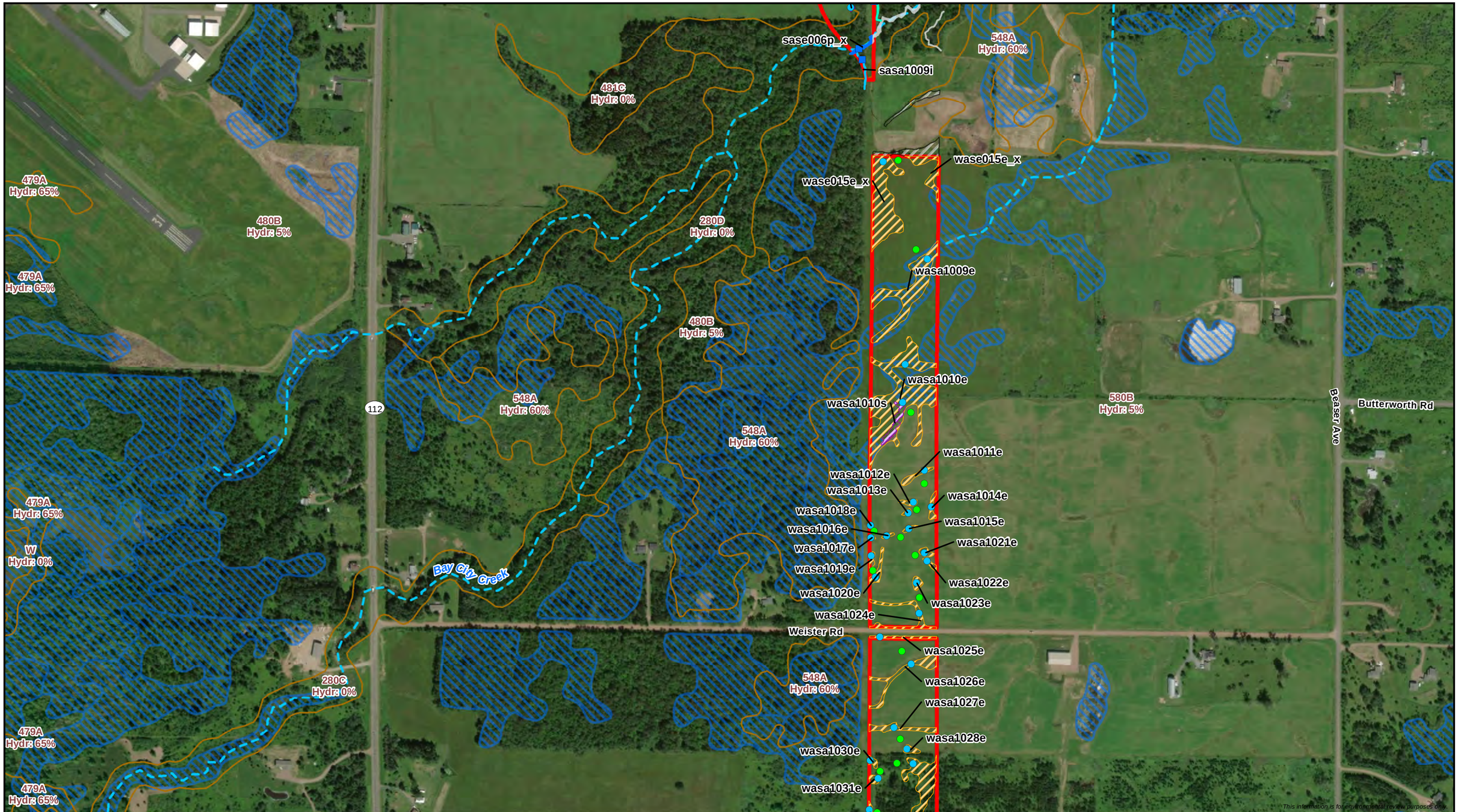

0 250 500
Feet
1:6,000

Surveyed Area

Data Point
- Delineated Waterbody
- Upland Data Point
- Wetland Data Point
- Non-Water Location
- Non-Wetland Location

Delineated Waterbody
- Pond
- Perennial Waterbody
- Intermittent Waterbody
- Ephemeral Waterbody

Delineated Wetland
- PFO Wetland
- PSS Wetland
- PEM Wetland
- 2019 Delineated Wetland
- 2019 Delineated Waterbody

SSURGO Map Unit

WWI Wetland

Wisconsin DNR 24K Hydro
- Perennial Stream/River
- Intermittent Stream

ENBRIDGE

2020 Supplemental Report
Appendix I
2020 Delineated Wetlands and Waterbodies
Line 5 Wisconsin Segment Relocation Project
Enbridge Energy, L.P.
Ashland County, Wisconsin

ERM

MPLS M:\Clients\D-F\EEL\BadRiver_ArcGIS\2020\07\WetlandReport_DelineationReport.mxd | REVISED: 07/23/2020 | SCALE: 1:6,000 when printed at 11x17

DRAWN BY: RCutting

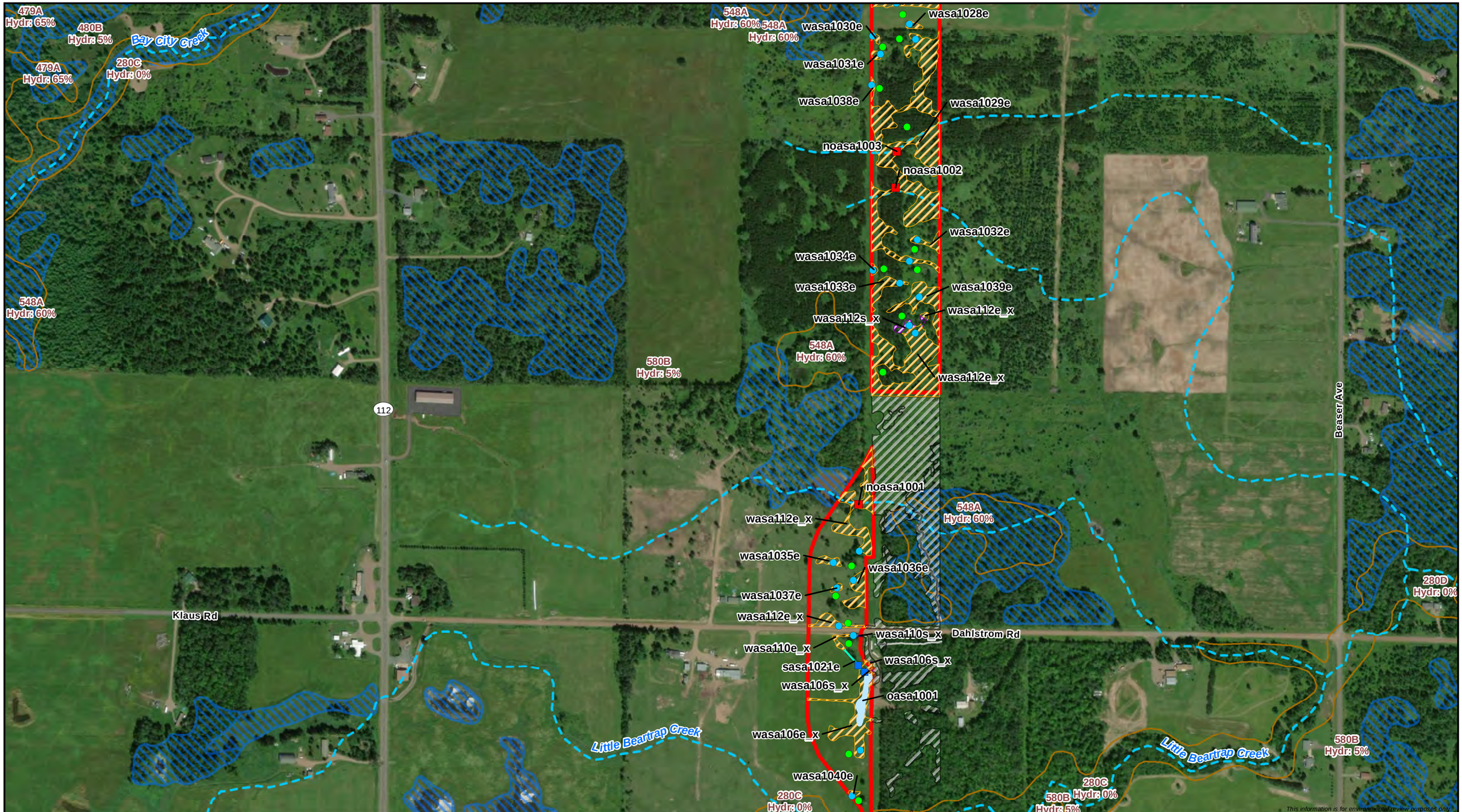

0 250 500
Feet
1:6,000

Surveyed Area
Data Point
- Delineated Waterbody
- Upland Data Point
- Wetland Data Point
- Non-Water Location

- Non-Wetland Location

Delineated Waterbody
- Pond
- Perennial Waterbody
- Intermittent Waterbody
- Ephemeral Waterbody

- 2019 Delineated Waterbody

Delineated Wetland
- PFO Wetland
- PSS Wetland
- PEM Wetland
- 2019 Delineated Wetland

SSURGO Map Unit
WWI Wetland
Wisconsin DNR 24K Hydro
- Perennial Stream/River
- Intermittent Stream

ENBRIDGE

2020 Supplemental Report
Appendix I
2020 Delineated Wetlands and Waterbodies
Line 5 Wisconsin Segment Relocation Project
Enbridge Energy, L.P.
Ashland County, Wisconsin

ERM

MPLS M:\Clients\D-F\EEL\BadRiver_ArcGIS\2020\07\WetlandReport_DelineationReport.mxd | REVISED: 07/23/2020 | SCALE: 1:6,000 when printed at 11x17

DRAWN BY: RCutting

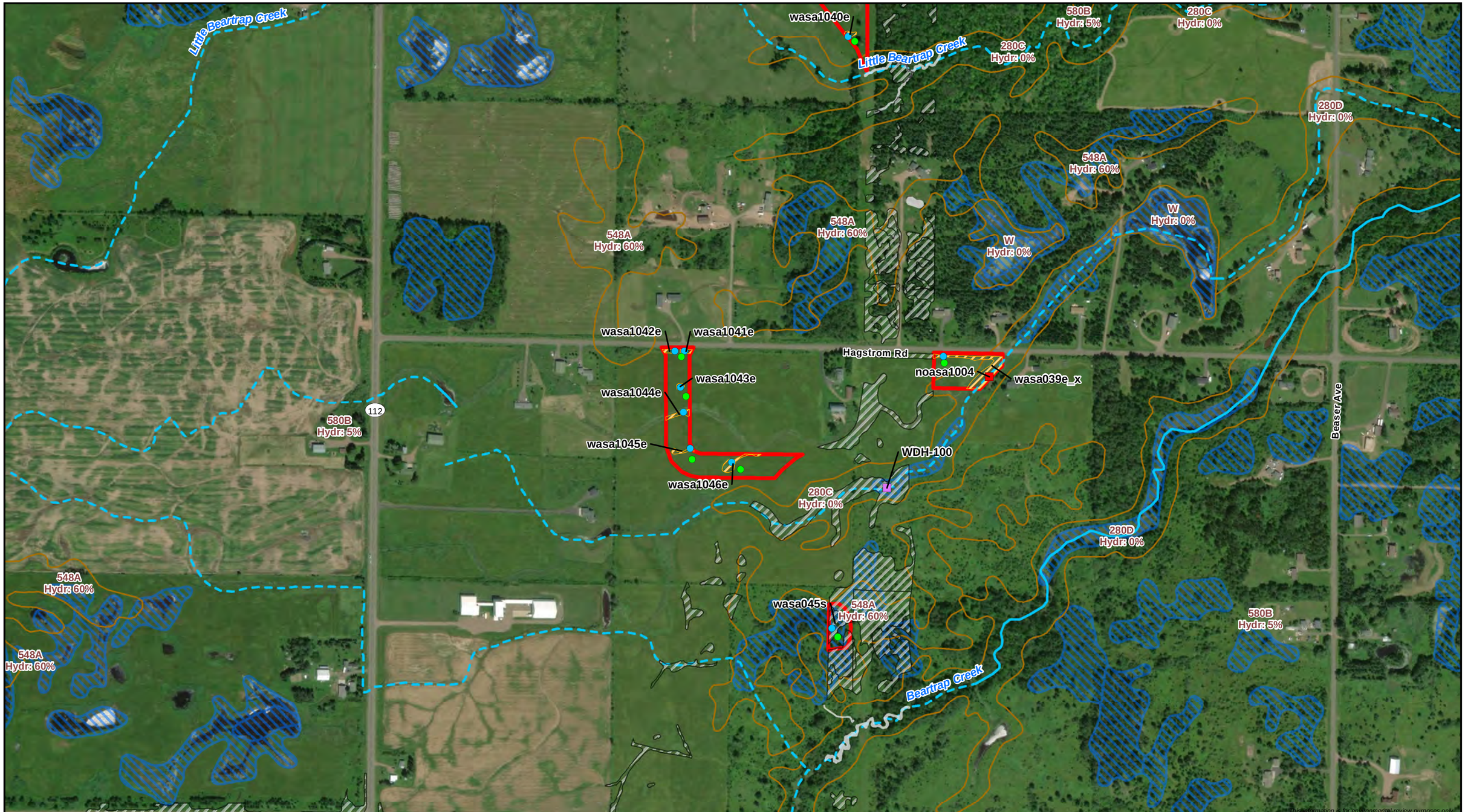

0 250 500
Feet
1:6,000

Surveyed Area

Data Point
- Delineated Waterbody
- Upland Data Point
- Wetland Data Point
- Non-Water Location
- Non-Wetland Location

Delineated Waterbody
- Pond
- Perennial Waterbody
- Intermittent Waterbody
- Ephemeral Waterbody

Delineated Wetland
- PFO Wetland
- PSS Wetland
- PEM Wetland
- 2019 Delineated Wetland
- 2019 Delineated Waterbody

SSURGO Map Unit

WWI Wetland

Wisconsin DNR 24K Hydro
- Perennial Stream/River
- Intermittent Stream

ENBRIDGE

2020 Supplemental Report
Appendix I
2020 Delineated Wetlands and Waterbodies
Line 5 Wisconsin Segment Relocation Project
Enbridge Energy, L.P.
Ashland County, Wisconsin

ERM

MPLS M:\Clients\D-F\EEL\BadRiver_ArcGIS\2020\07\WetlandReport_DelineationReport.mxd | REVISED: 07/23/2020 | SCALE: 1:6,000 when printed at 11x17

DRAWN BY: RCutting

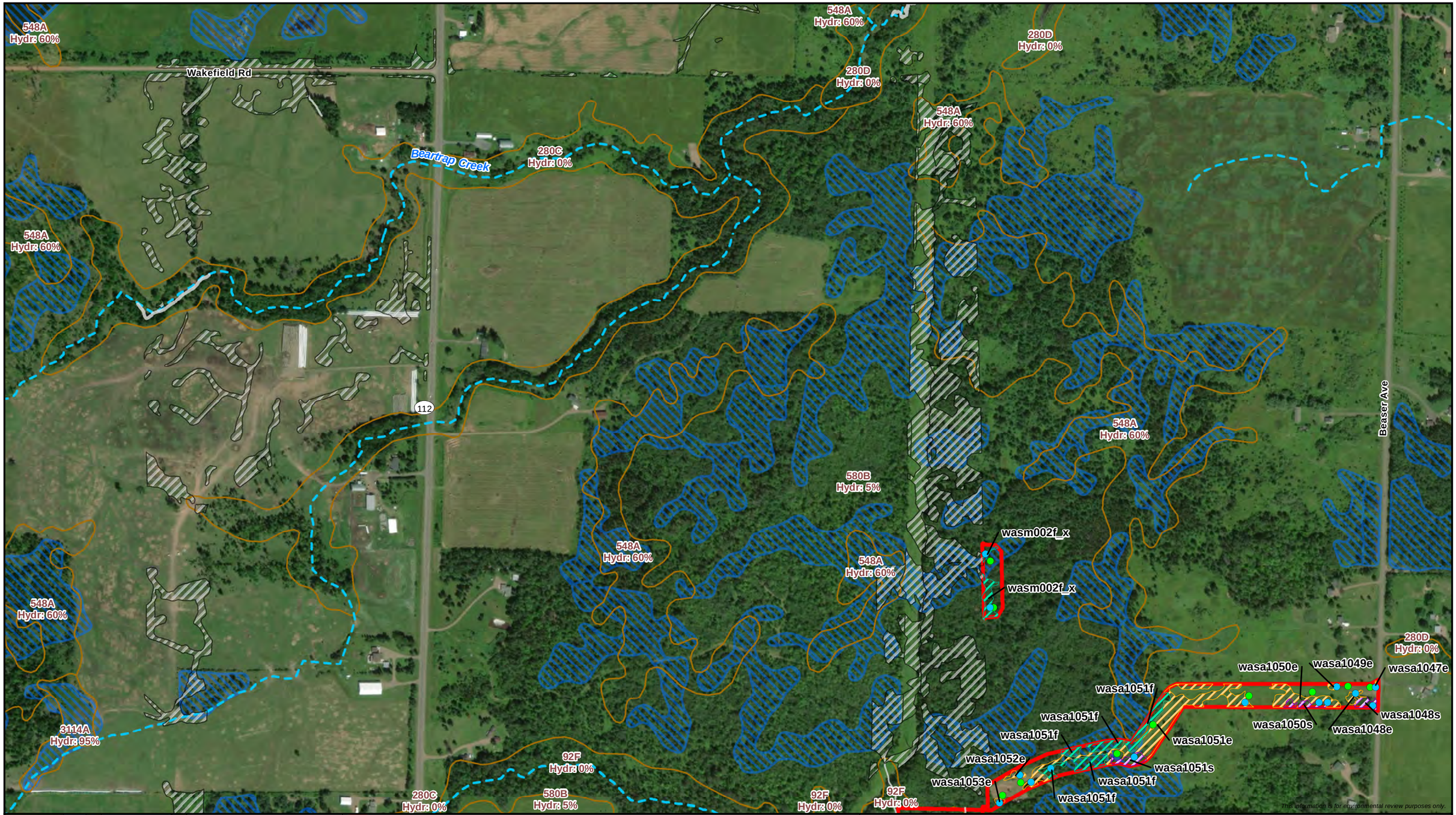

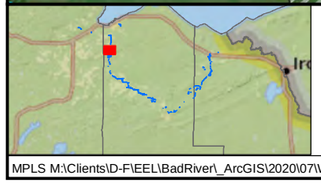

0 250 500
Feet
1:6,000

Surveyed Area

Data Point
- Delineated Waterbody
- Upland Data Point
- Wetland Data Point
- Non-Water Location

Non-Wetland Location

Delineated Waterbody
- Pond
- Perennial Waterbody
- Intermittent Waterbody
- Ephemeral Waterbody

2019 Delineated Waterbody

Delineated Wetland
- PFO Wetland
- PSS Wetland
- PEM Wetland
- 2019 Delineated Wetland

SSURGO Map Unit

WWI Wetland

Wisconsin DNR 24K Hydro
- Perennial Stream/River
- Intermittent Stream

ENBRIDGE

2020 Supplemental Report
Appendix I
2020 Delineated Wetlands and Waterbodies
Line 5 Wisconsin Segment Relocation Project
Enbridge Energy, L.P.
Ashland County, Wisconsin

ERM

MPLS M:\Clients\D-F\EEL\BadRiver_ArcGIS\2020\07\WetlandReport_DelineationReport.mxd | REVISED: 07/23/2020 | SCALE: 1:6,000 when printed at 11x17

DRAWN BY: RCutting

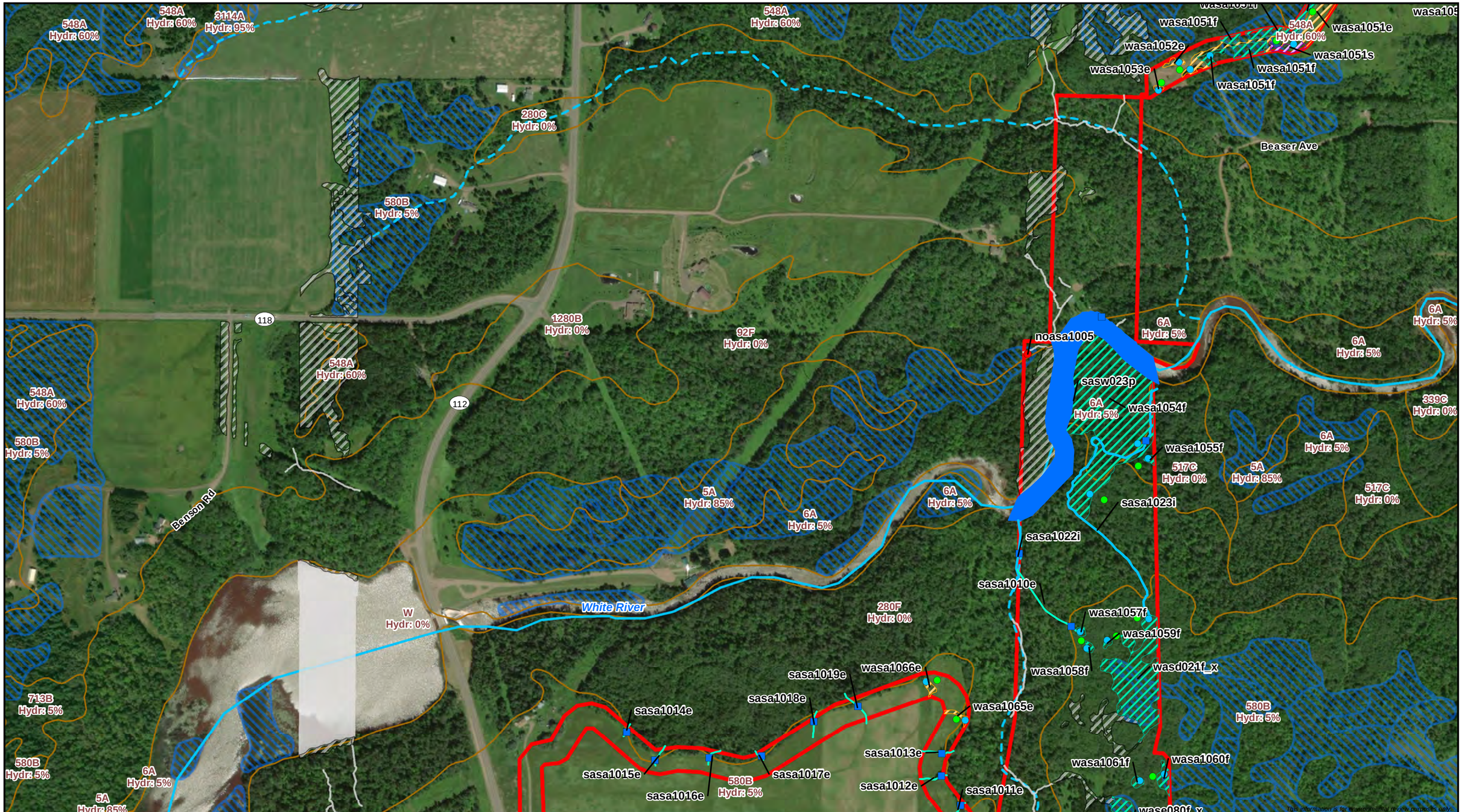

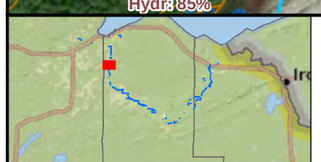

0 250 500
Feet
1:6,000

Surveyed Area

Data Point
- Delineated Waterbody
- Upland Data Point
- Wetland Data Point
- Non-Water Location
- Non-Wetland Location

Delineated Waterbody
- Pond
- Perennial Waterbody
- Intermittent Waterbody
- Ephemeral Waterbody

Delineated Wetland
- PFO Wetland
- PSS Wetland
- PEM Wetland
- 2019 Delineated Wetland
- 2019 Delineated Waterbody

SSURGO Map Unit

WWI Wetland

Wisconsin DNR 24K Hydro
- Perennial Stream/River
- Intermittent Stream

ENBRIDGE

2020 Supplemental Report
Appendix I
2020 Delineated Wetlands and Waterbodies
Line 5 Wisconsin Segment Relocation Project
Enbridge Energy, L.P.
Ashland County, Wisconsin

ERM

MPLS M:\Clients\D-F\EEL\BadRiver_ArcGIS\2020\07\WetlandReport_DelineationReport.mxd | REVISED: 07/23/2020 | SCALE: 1:6,000 when printed at 11x17

DRAWN BY: RCutting

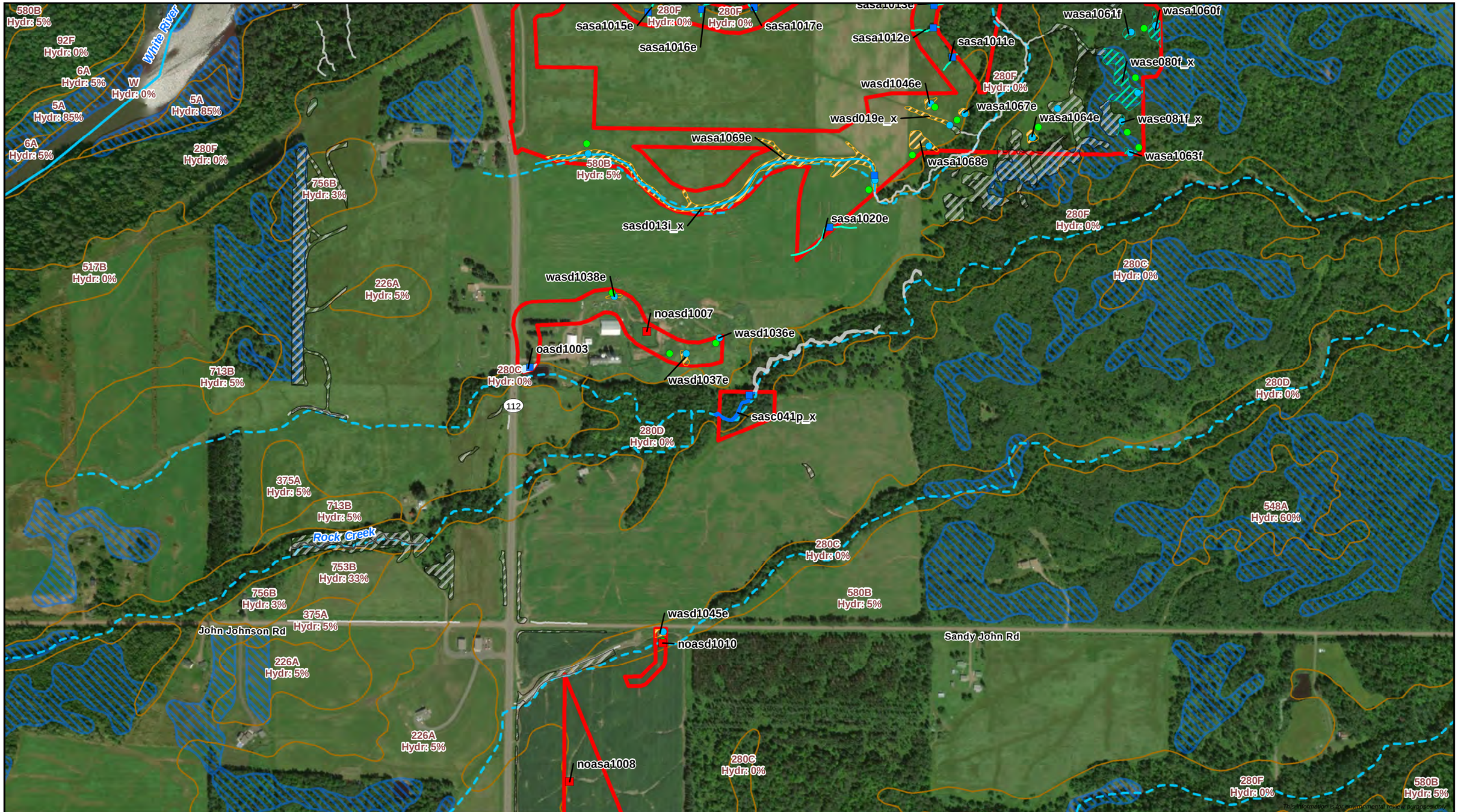

0 250 500
Feet
1:6,000

Surveyed Area

Data Point
- Delineated Waterbody
- Upland Data Point
- Wetland Data Point
- Non-Water Location
- Non-Wetland Location

Delineated Waterbody
- Pond
- Perennial Waterbody
- Intermittent Waterbody
- Ephemeral Waterbody

Delineated Wetland
- PFO Wetland
- PSS Wetland
- PEM Wetland
- 2019 Delineated Wetland
- 2019 Delineated Waterbody

SSURGO Map Unit

WWI Wetland

Wisconsin DNR 24K Hydro
- Perennial Stream/River
- Intermittent Stream

ENBRIDGE

2020 Supplemental Report
Appendix I
2020 Delineated Wetlands and Waterbodies
Line 5 Wisconsin Segment Relocation Project
Enbridge Energy, L.P.
Ashland County, Wisconsin

ERM

MPLS M:\Clients\D-F\EEL\BadRiver_ArcGIS\2020\07\WetlandReport_DelineationReport.mxd | REVISED: 07/23/2020 | SCALE: 1:6,000 when printed at 11x17

DRAWN BY: RCutting

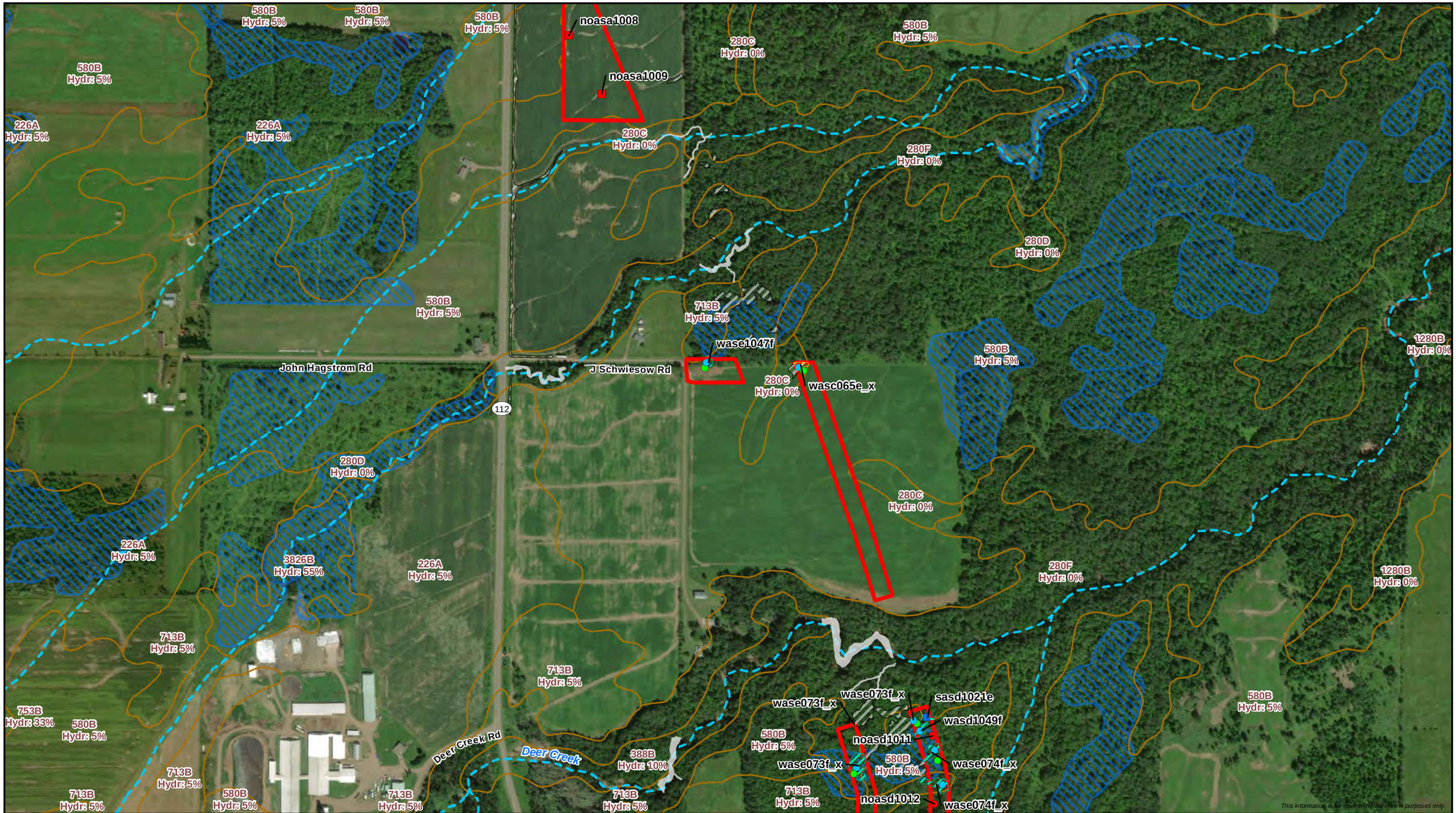

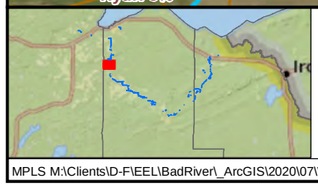

0 250 500
Feet
1:6,000

Surveyed Area

Data Point
- Delineated Waterbody
- Upland Data Point
- Wetland Data Point
- Non-Water Location

- Non-Wetland Location

Delineated Waterbody
- Pond
- Perennial Waterbody
- Intermittent Waterbody
- Ephemeral Waterbody

- 2019 Delineated Waterbody

Delineated Wetland
- PFO Wetland
- PSS Wetland
- PEM Wetland
- 2019 Delineated Wetland

SSURGO Map Unit

WWI Wetland

Wisconsin DNR 24K Hydro
- Perennial Stream/River
- Intermittent Stream

ENBRIDGE

2020 Supplemental Report
Appendix I
2020 Delineated Wetlands and Waterbodies
Line 5 Wisconsin Segment Relocation Project
Enbridge Energy, L.P.
Ashland County, Wisconsin

ERM

MPLS M:\Clients\D-F\EEL\BadRiver_ArcGIS\2020\07\WetlandReport_DelineationReport.mxd | REVISED: 07/23/2020 | SCALE: 1:6,000 when printed at 11x17

DRAWN BY: RCutting

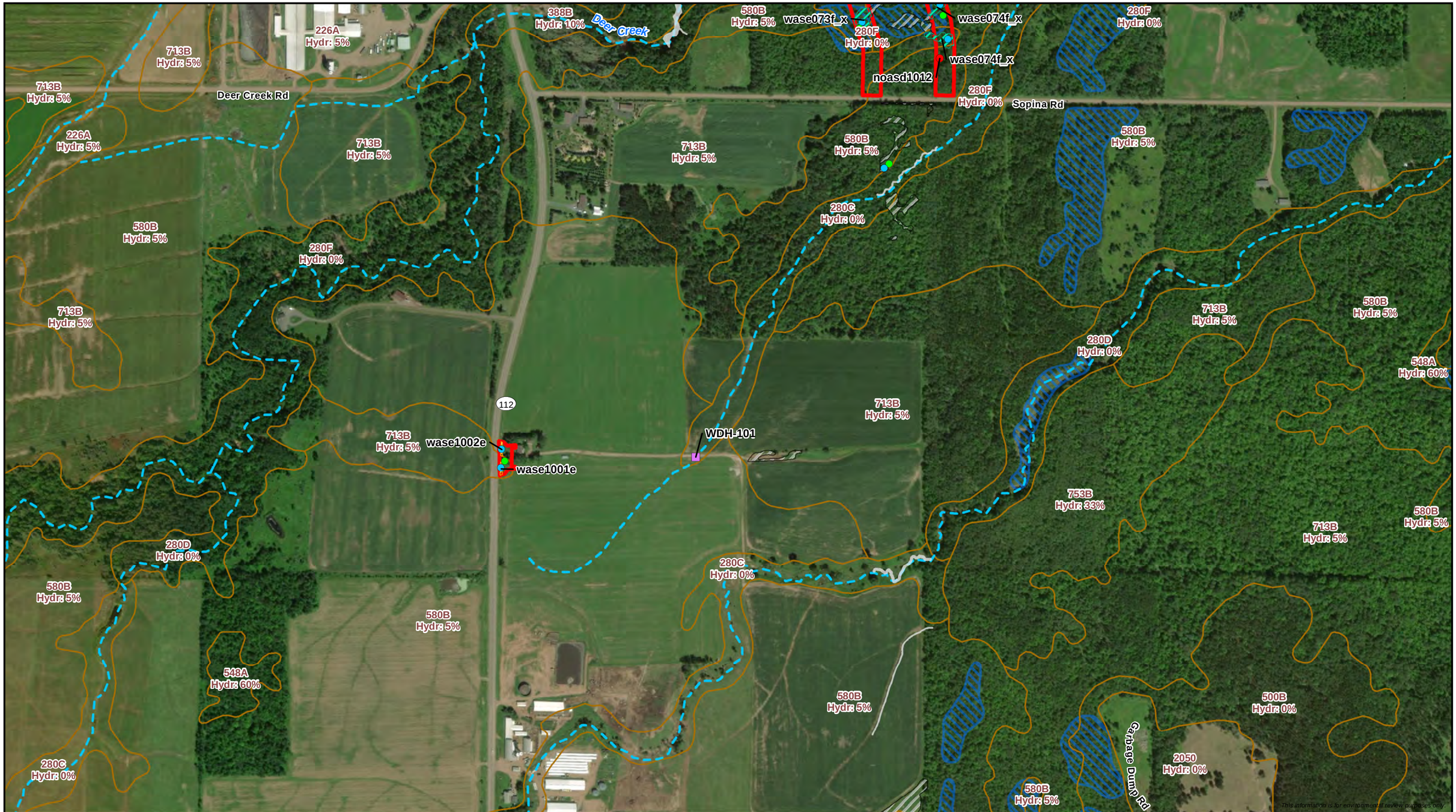

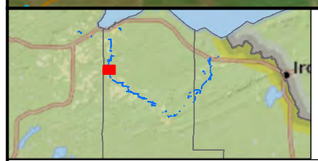

0 250 500
Feet
1:6,000

Surveyed Area

Data Point
- Delineated Waterbody
- Upland Data Point
- Wetland Data Point
- Non-Water Location

Non-Wetland Location

Delineated Waterbody
- Pond
- Perennial Waterbody
- Intermittent Waterbody
- Ephemeral Waterbody

2019 Delineated Waterbody

Delineated Wetland
- PFO Wetland
- PSS Wetland
- PEM Wetland
- 2019 Delineated Wetland

SSURGO Map Unit

WWI Wetland

Wisconsin DNR 24K Hydro
- Perennial Stream/River
- Intermittent Stream

ENBRIDGE

2020 Supplemental Report
Appendix I
2020 Delineated Wetlands and Waterbodies
Line 5 Wisconsin Segment Relocation Project
Enbridge Energy, L.P.
Ashland County, Wisconsin

ERM

MPLS M:\Clients\D-F\EEL\BadRiver_ArcGIS\2020\07\WetlandReport_DelineationReport.mxd | REVISED: 07/23/2020 | SCALE: 1:6,000 when printed at 11x17

DRAWN BY: RCutting

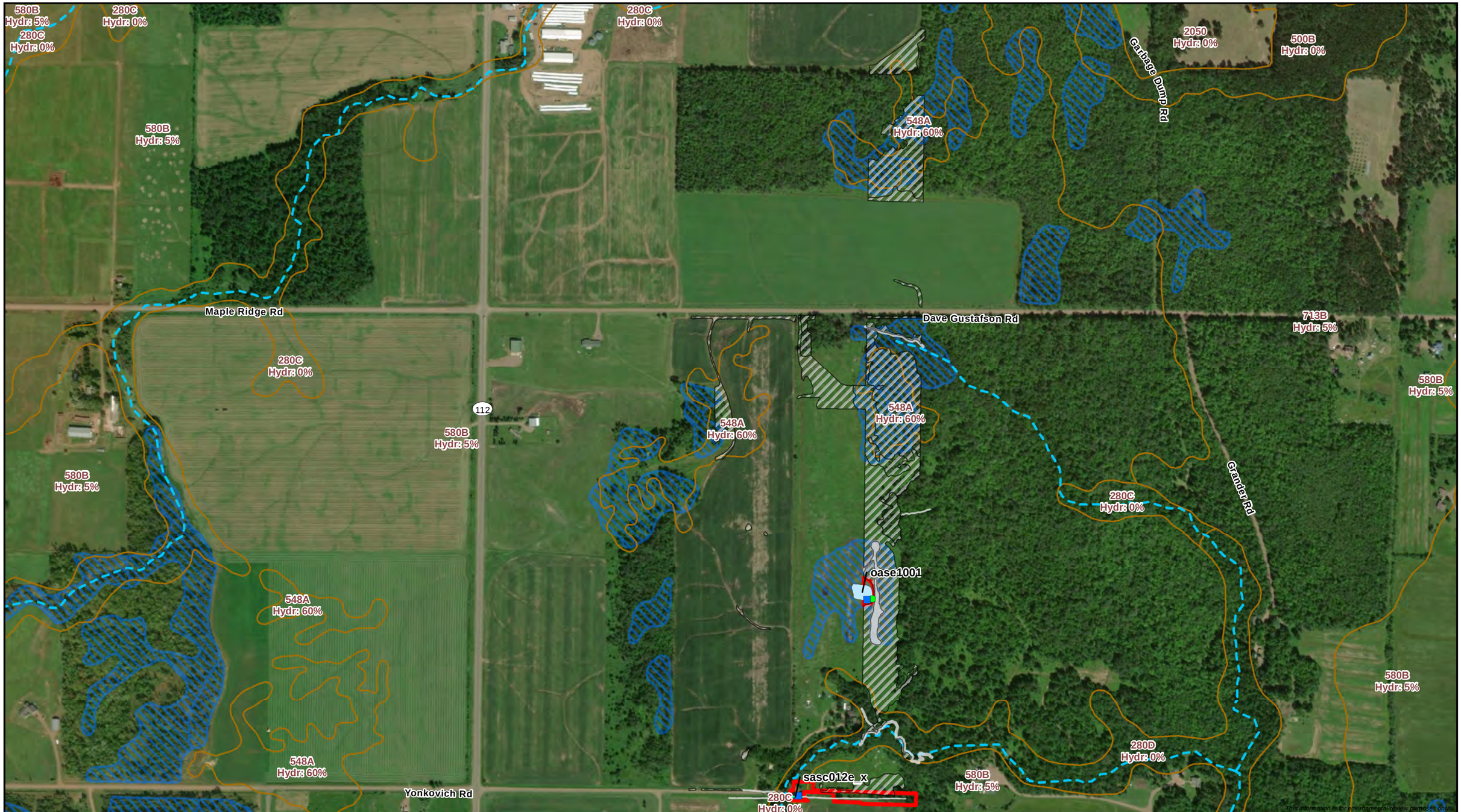

0 250 500
Feet
1:6,000

Surveyed Area

Data Point
- Delineated Waterbody
- Upland Data Point
- Wetland Data Point
- Non-Water Location

- Non-Wetland Location

Delineated Waterbody
- Pond
- Perennial Waterbody
- Intermittent Waterbody
- Ephemeral Waterbody

- 2019 Delineated Waterbody

Delineated Wetland
- PFO Wetland
- PSS Wetland
- PEM Wetland
- 2019 Delineated Wetland

SSURGO Map Unit

WWI Wetland

Wisconsin DNR 24K Hydro
- Perennial Stream/River
- Intermittent Stream

ENBRIDGE

2020 Supplemental Report
Appendix I
2020 Delineated Wetlands and Waterbodies
Line 5 Wisconsin Segment Relocation Project
Enbridge Energy, L.P.
Ashland County, Wisconsin

ERM

MPLS M:\Clients\D-F\EEL\BadRiver_ArcGIS\2020\07\WetlandReport_DelineationReport.mxd | REVISED: 07/23/2020 | SCALE: 1:6,000 when printed at 11x17

DRAWN BY: RCutting

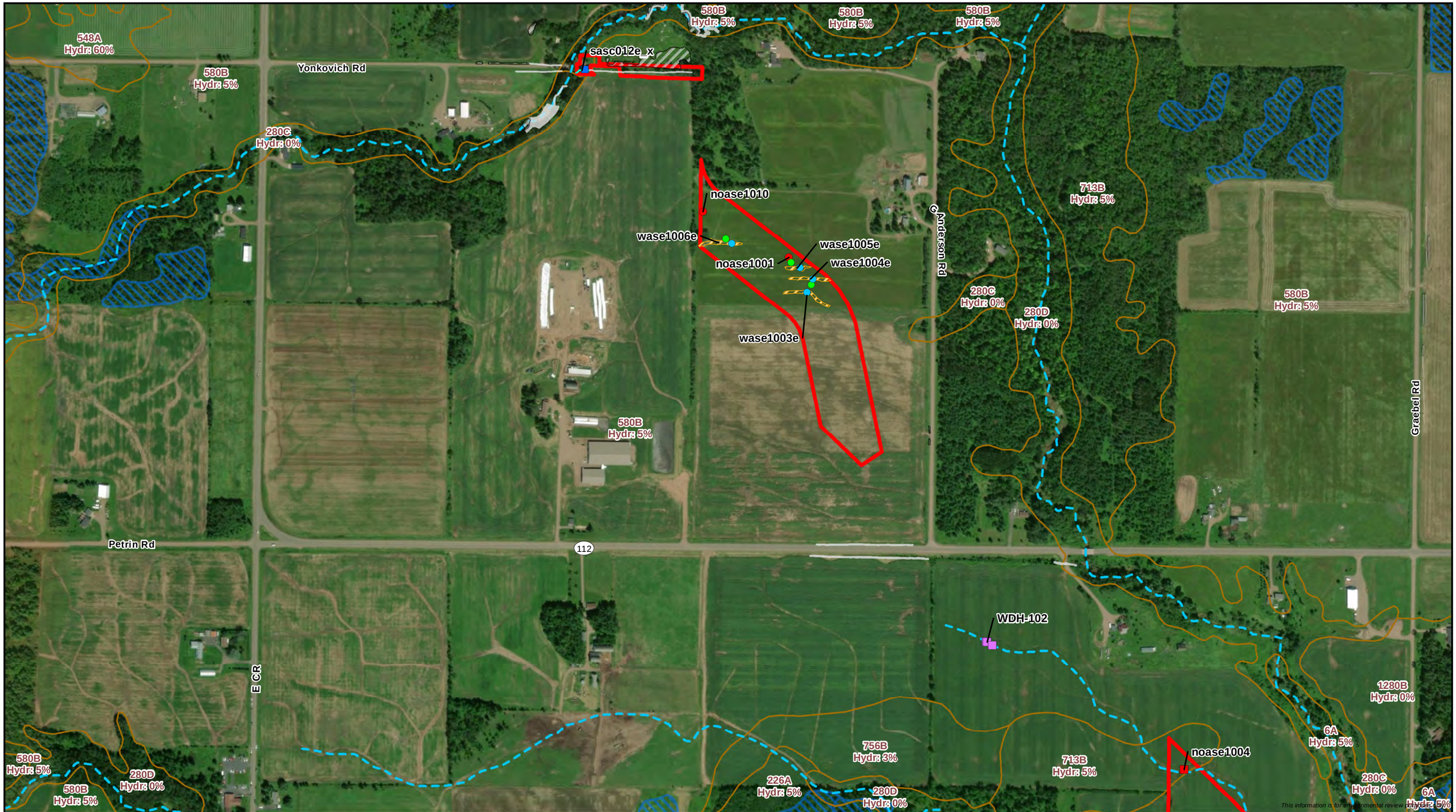

0 250 500
Feet
1:6,000

Surveyed Area

Data Point
- Delineated Waterbody
- Upland Data Point
- Wetland Data Point
- Non-Water Location
- Non-Wetland Location

Delineated Waterbody
- Pond
- Perennial Waterbody
- Intermittent Waterbody
- Ephemeral Waterbody

Delineated Wetland
- PFO Wetland
- PSS Wetland
- PEM Wetland
- 2019 Delineated Wetland
- 2019 Delineated Waterbody

SSURGO Map Unit

WWI Wetland

Wisconsin DNR 24K Hydro
- Perennial Stream/River
- Intermittent Stream

ENBRIDGE

2020 Supplemental Report
Appendix I
2020 Delineated Wetlands and Waterbodies
Line 5 Wisconsin Segment Relocation Project
Enbridge Energy, L.P.
Ashland County, Wisconsin

ERM

MPLS M:\Clients\D-F\EEL\BadRiver_ArcGIS\2020\07\WetlandReport_DelineationReport.mxd | REVISED: 07/23/2020 | SCALE: 1:6,000 when printed at 11x17

DRAWN BY: RCutting

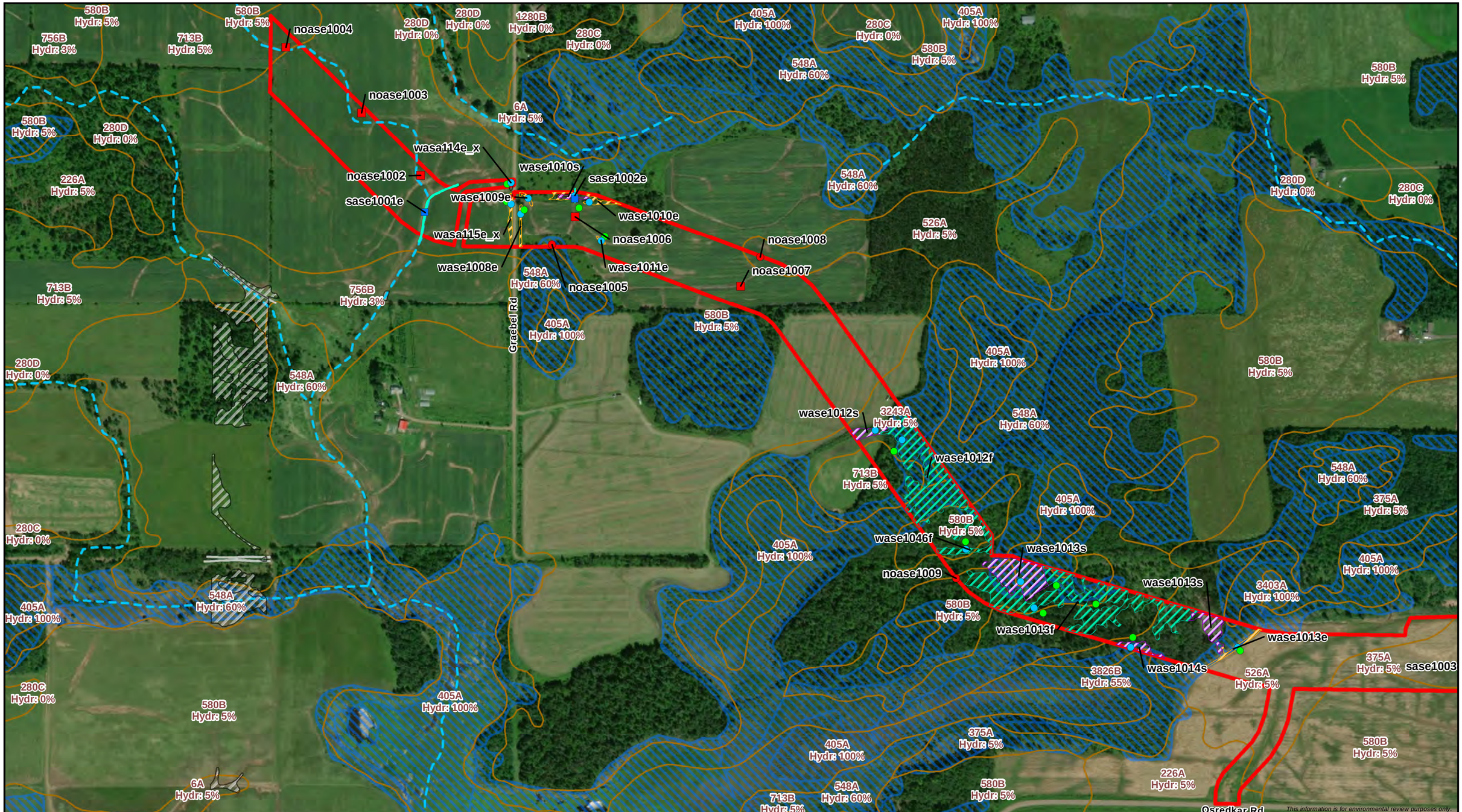

0 250 500
Feet
1:6,000

Surveyed Area
Data Point
- Delineated Waterbody
- Upland Data Point
- Wetland Data Point
- Non-Water Location
- Non-Wetland Location

Delineated Waterbody
- Pond
- Perennial Waterbody
- Intermittent Waterbody
- Ephemeral Waterbody

Delineated Wetland
- PFO Wetland
- PSS Wetland
- PEM Wetland
- 2019 Delineated Wetland
- 2019 Delineated Waterbody

SSURGO Map Unit
WWI Wetland
Wisconsin DNR 24K Hydro
- Perennial Stream/River
- Intermittent Stream

ENBRIDGE

2020 Supplemental Report
Appendix I
2020 Delineated Wetlands and Waterbodies
Line 5 Wisconsin Segment Relocation Project
Enbridge Energy, L.P.
Ashland County, Wisconsin

ERM

MPLS M:\Clients\D-F\EEL\BadRiver_ArcGIS\2020\07\WetlandReport_DelineationReport.mxd | REVISED: 07/23/2020 | SCALE: 1:6,000 when printed at 11x17

DRAWN BY: RCutting

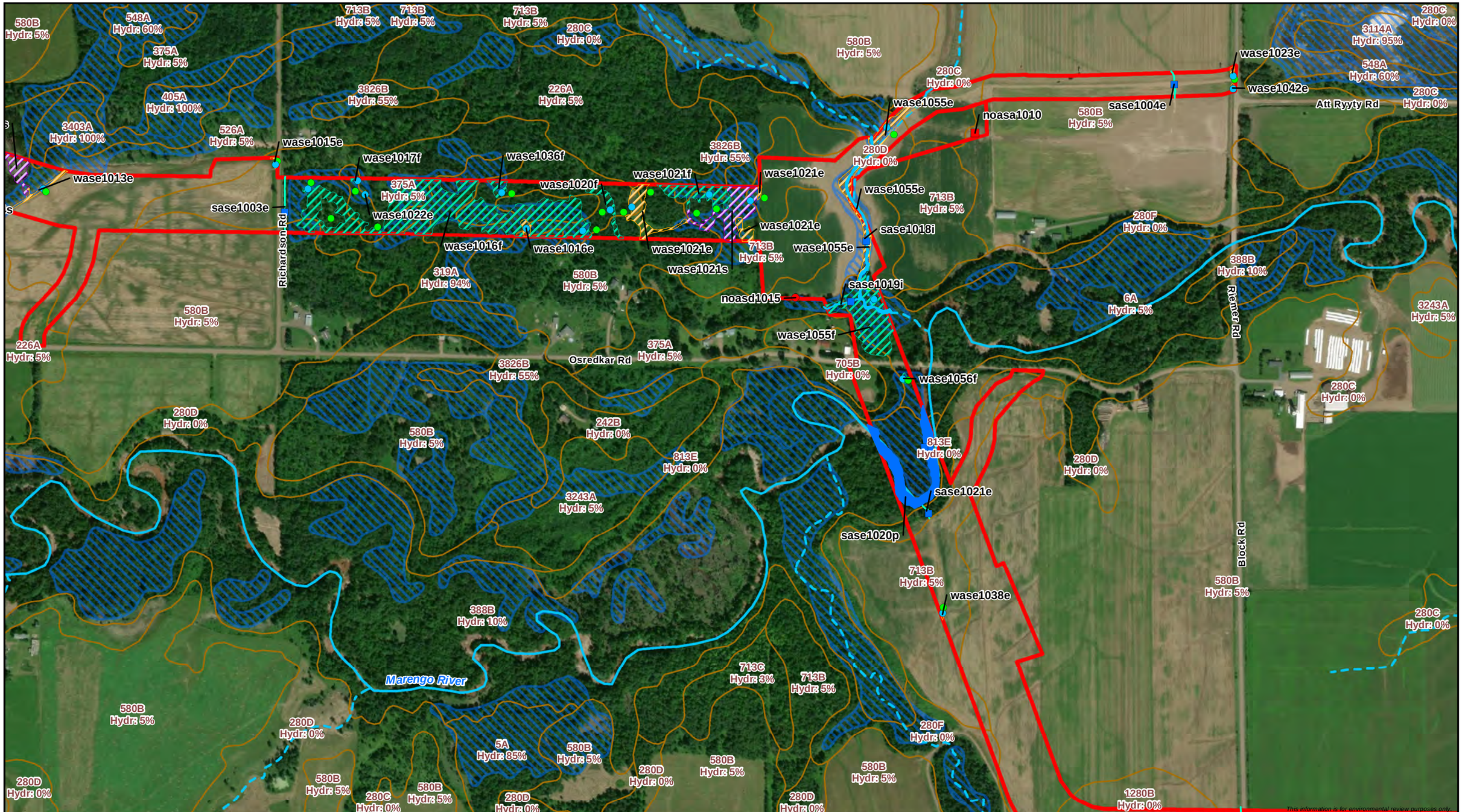

0 250 500
Feet
1:6,000

Surveyed Area

Data Point
- Delineated Waterbody
- Upland Data Point
- Wetland Data Point
- Non-Water Location

Non-Wetland Location

Delineated Waterbody
- Pond
- Perennial Waterbody
- Intermittent Waterbody
- Ephemeral Waterbody

2019 Delineated Waterbody

Delineated Wetland
- PFO Wetland
- PSS Wetland
- PEM Wetland
- 2019 Delineated Wetland

SSURGO Map Unit

WWI Wetland

Wisconsin DNR 24K Hydro
- Perennial Stream/River
- Intermittent Stream

ENBRIDGE

2020 Supplemental Report
Appendix I
2020 Delineated Wetlands and Waterbodies
Line 5 Wisconsin Segment Relocation Project
Enbridge Energy, L.P.
Ashland County, Wisconsin

ERM

MPLS M:\Clients\D-F\EEL\BadRiver_ArcGIS\2020\07\WetlandReport_DelineationReport.mxd | REVISED: 07/23/2020 | SCALE: 1:6,000 when printed at 11x17

DRAWN BY: RCutting

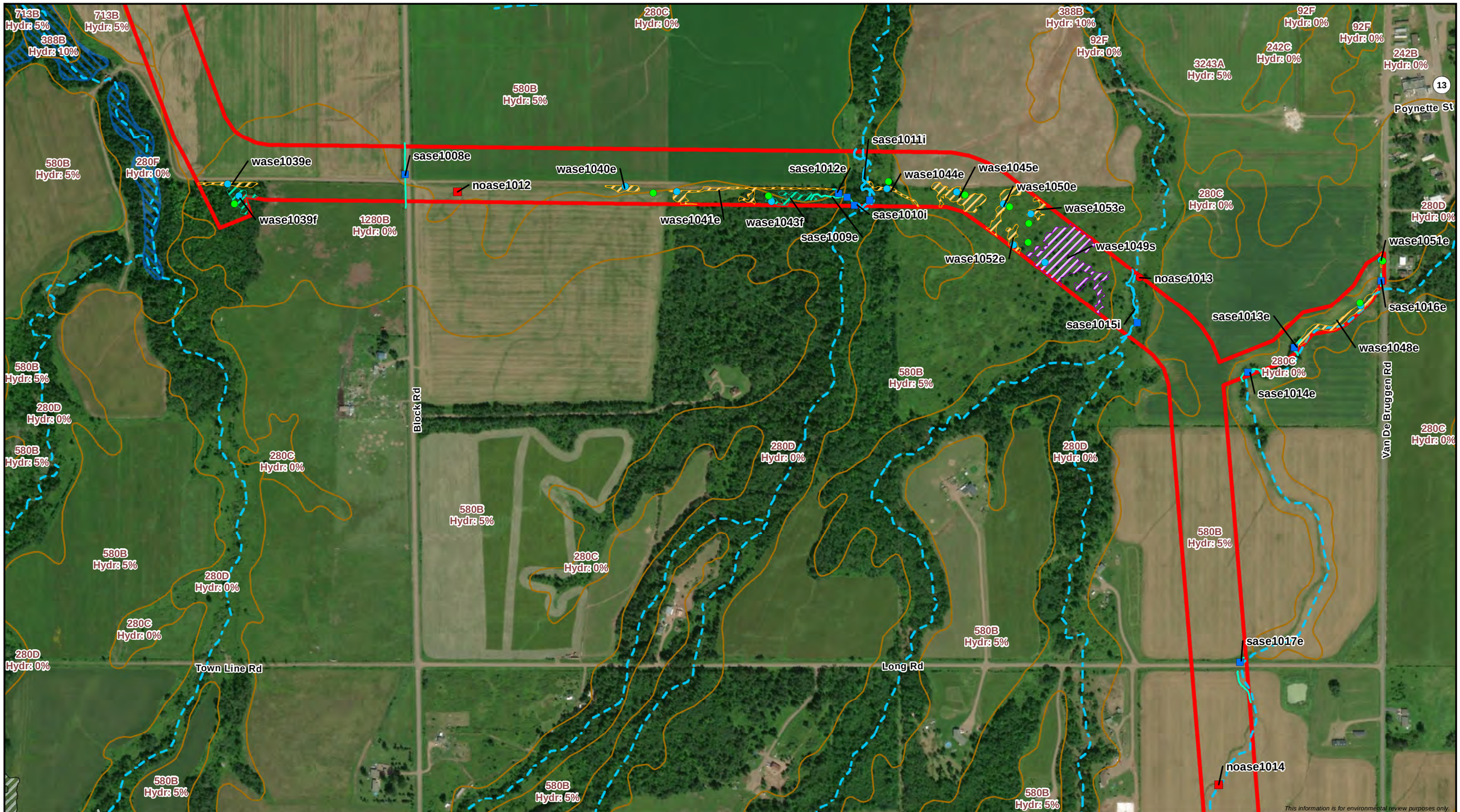

0 250 500
Feet
1:6,000

Surveyed Area

Data Point
- Delineated Waterbody
- Upland Data Point
- Wetland Data Point
- Non-Water Location

Non-Wetland Location

Delineated Waterbody
- Pond
- Perennial Waterbody
- Intermittent Waterbody
- Ephemeral Waterbody

2019 Delineated Waterbody

Delineated Wetland
- PFO Wetland
- PSS Wetland
- PEM Wetland
- 2019 Delineated Wetland

SSURGO Map Unit

WWI Wetland

Wisconsin DNR 24K Hydro
- Perennial Stream/River
- Intermittent Stream

ENBRIDGE

2020 Supplemental Report
Appendix I
2020 Delineated Wetlands and Waterbodies
Line 5 Wisconsin Segment Relocation Project
Enbridge Energy, L.P.
Ashland County, Wisconsin

ERM

MPLS M:\Clients\D-F\EEL\BadRiver_ArcGIS\2020\07\WetlandReport_DelineationReport.mxd | REVISED: 07/23/2020 | SCALE: 1:6,000 when printed at 11x17

DRAWN BY: RCutting

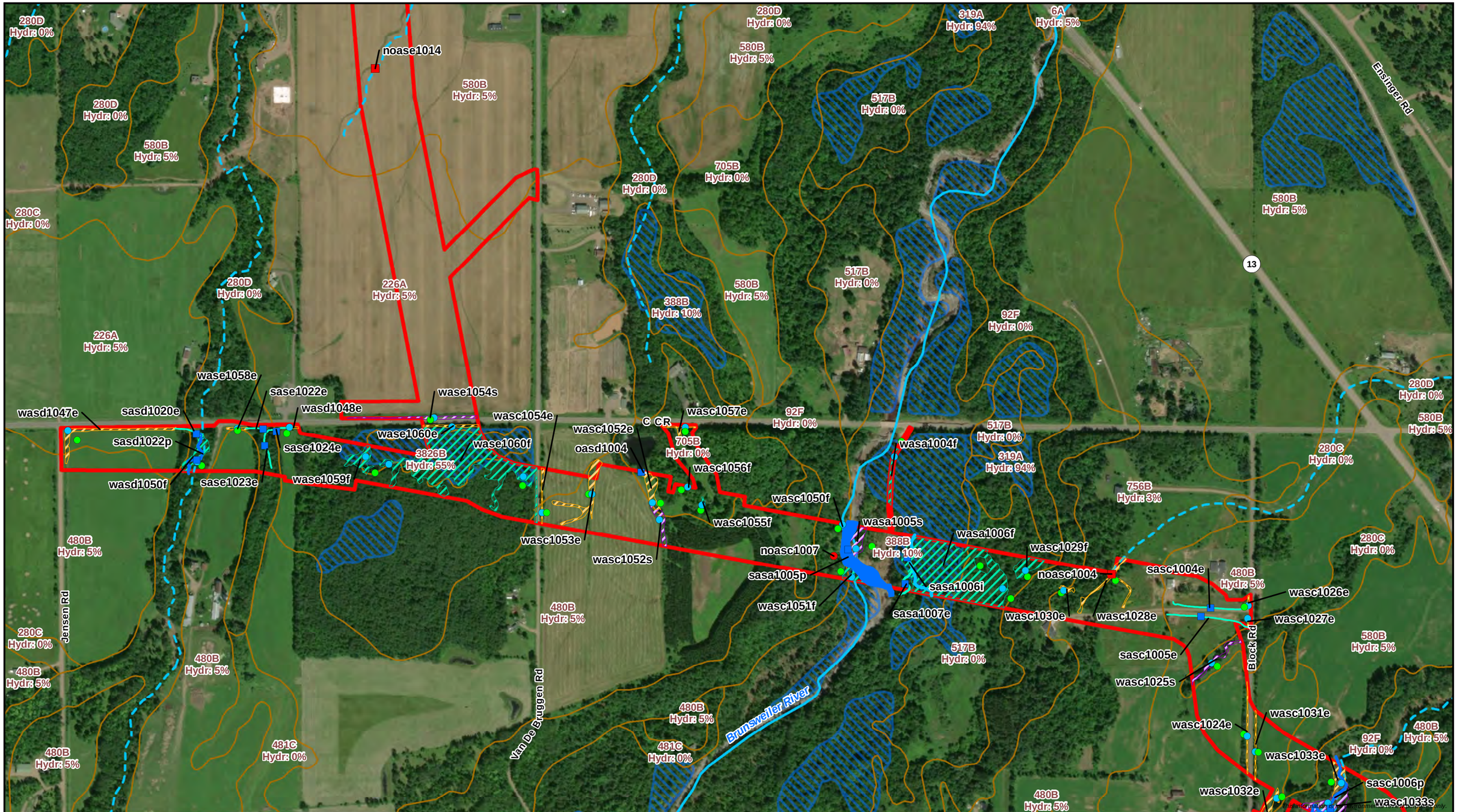

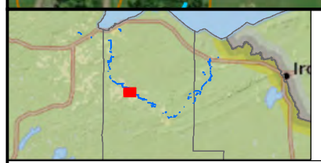

0 250 500
Feet
1:6,000

Surveyed Area

Data Point
- Delineated Waterbody
- Upland Data Point
- Wetland Data Point
- Non-Water Location

- Non-Wetland Location

Delineated Waterbody
- Pond
- Perennial Waterbody
- Intermittent Waterbody
- Ephemeral Waterbody

- 2019 Delineated Waterbody

Delineated Wetland
- PFO Wetland
- PSS Wetland
- PEM Wetland
- 2019 Delineated Wetland

SSURGO Map Unit

WWI Wetland

Wisconsin DNR 24K Hydro
- Perennial Stream/River
- Intermittent Stream

ENBRIDGE

2020 Supplemental Report
Appendix I
2020 Delineated Wetlands and Waterbodies
Line 5 Wisconsin Segment Relocation Project
Enbridge Energy, L.P.
Ashland County, Wisconsin

ERM

MPLS M:\Clients\D-F\EEL\BadRiver_ArcGIS\2020\07\WetlandReport_DelineationReport.mxd | REVISED: 07/23/2020 | SCALE: 1:6,000 when printed at 11x17

DRAWN BY: RCutting

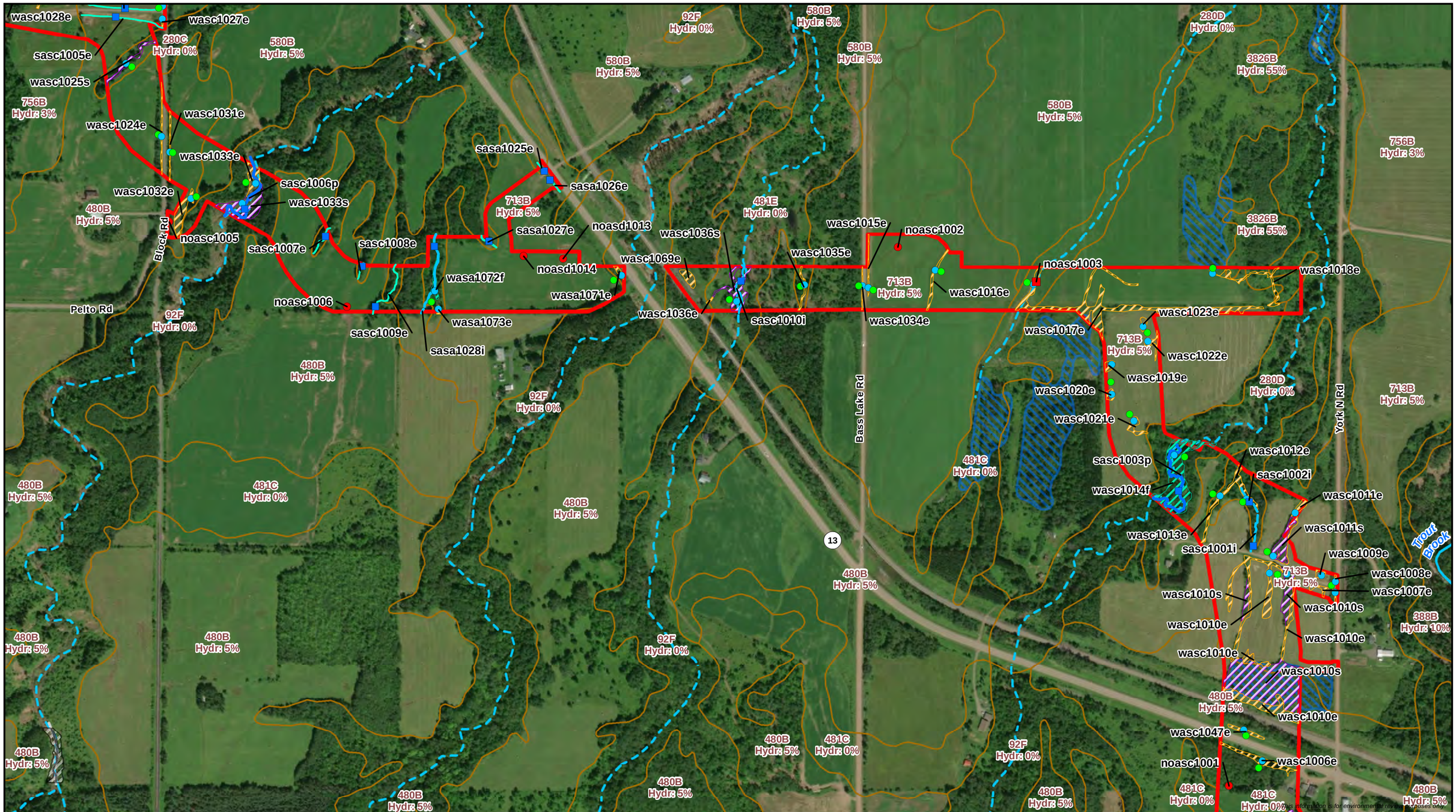

0 250 500
Feet
1:6,000

Surveyed Area

Data Point
- Delineated Waterbody
- Upland Data Point
- Wetland Data Point
- Non-Water Location
- Non-Wetland Location

Delineated Waterbody
- Pond
- Perennial Waterbody
- Intermittent Waterbody
- Ephemeral Waterbody

Delineated Wetland
- PFO Wetland
- PSS Wetland
- PEM Wetland
- 2019 Delineated Wetland
- 2019 Delineated Waterbody

SSURGO Map Unit

WWI Wetland

Wisconsin DNR 24K Hydro
- Perennial Stream/River
- Intermittent Stream

ENBRIDGE

2020 Supplemental Report
Appendix I
2020 Delineated Wetlands and Waterbodies
Line 5 Wisconsin Segment Relocation Project
Enbridge Energy, L.P.
Ashland County, Wisconsin

ERM

MPLS M:\Clients\D-F\EEL\BadRiver_ArcGIS\2020\07\WetlandReport_DelineationReport.mxd | REVISED: 07/23/2020 | SCALE: 1:6,000 when printed at 11x17

DRAWN BY: RCutting

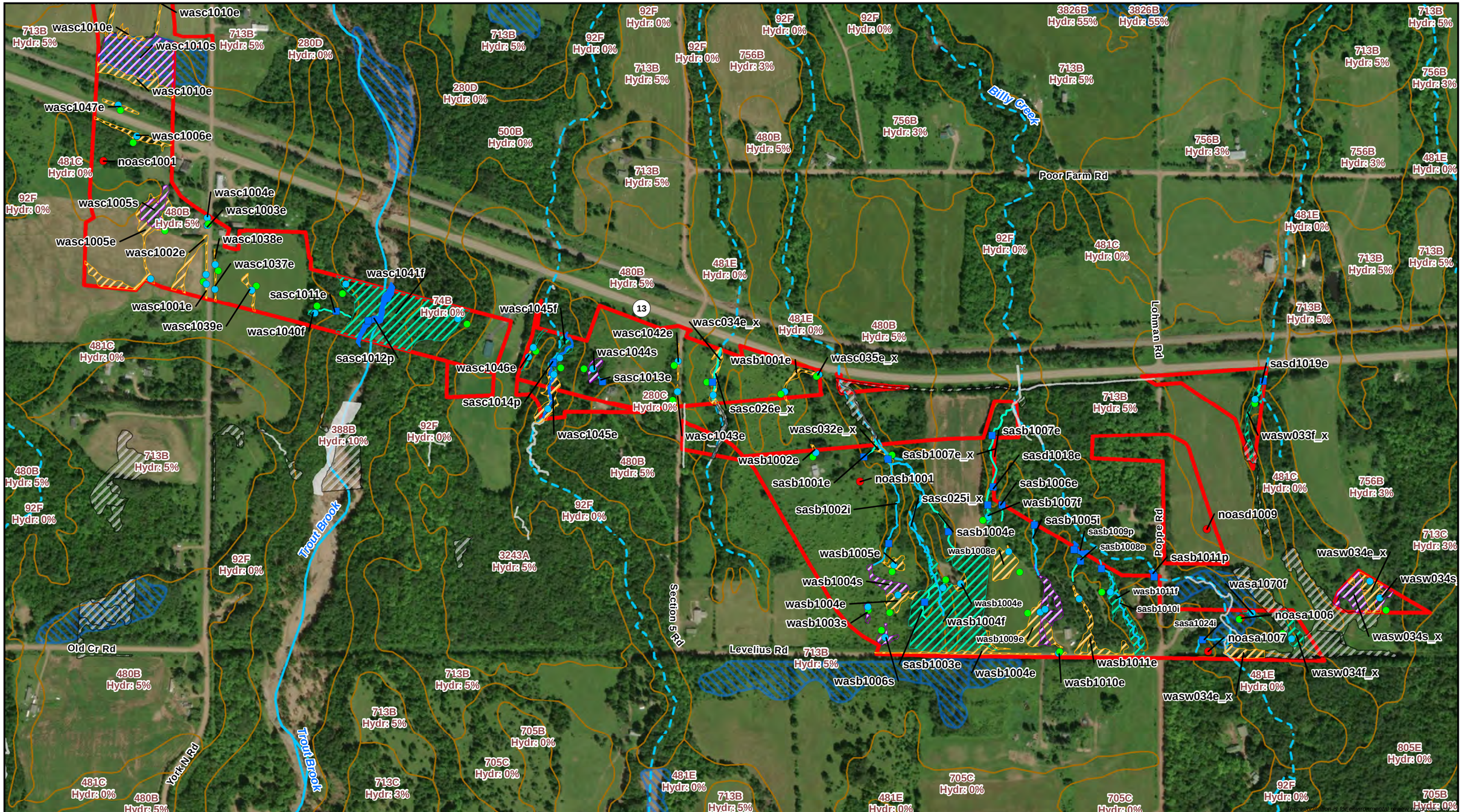

0 250 500
Feet
1:6,000

Surveyed Area

Data Point
- Delineated Waterbody
- Upland Data Point
- Wetland Data Point
- Non-Water Location

- Non-Wetland Location

Delineated Waterbody
- Pond
- Perennial Waterbody
- Intermittent Waterbody
- Ephemeral Waterbody

- 2019 Delineated Waterbody

Delineated Wetland
- PFO Wetland
- PSS Wetland
- PEM Wetland
- 2019 Delineated Wetland

SSURGO Map Unit

WWI Wetland

Wisconsin DNR 24K Hydro
- Perennial Stream/River
- Intermittent Stream

ENBRIDGE

2020 Supplemental Report
Appendix I
2020 Delineated Wetlands and Waterbodies
Line 5 Wisconsin Segment Relocation Project
Enbridge Energy, L.P.
Ashland County, Wisconsin

ERM

MPLS M:\Clients\D-F\EEL\BadRiver_ArcGIS\2020\07\WetlandReport_DelineationReport.mxd | REVISED: 07/23/2020 | SCALE: 1:6,000 when printed at 11x17

DRAWN BY: RCutting

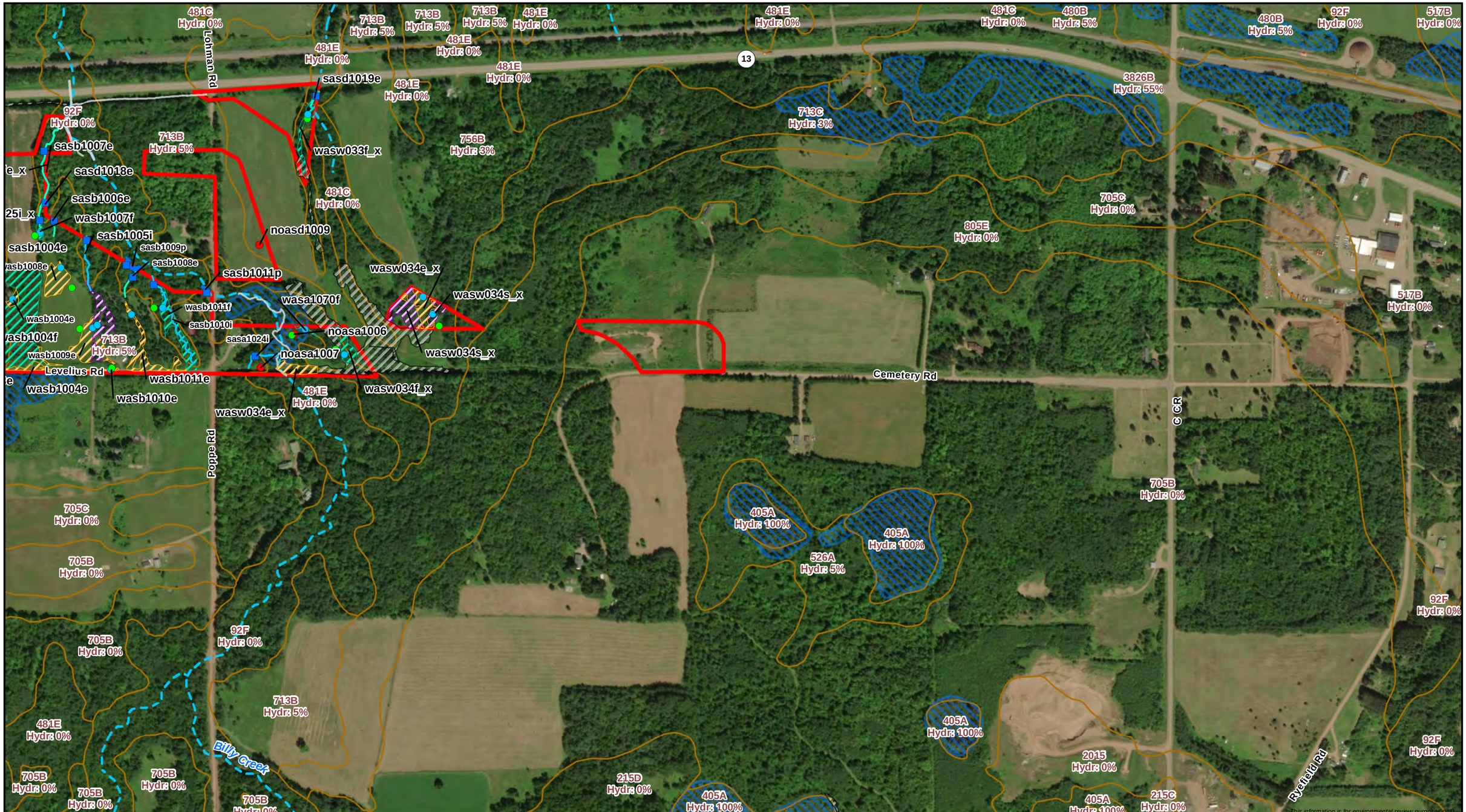

0 250 500
Feet
1:6,000

Surveyed Area

Data Point
- Delineated Waterbody
- Upland Data Point
- Wetland Data Point
- Non-Water Location
- Non-Wetland Location

Delineated Waterbody
- Pond
- Perennial Waterbody
- Intermittent Waterbody
- Ephemeral Waterbody

Delineated Wetland
- PFO Wetland
- PSS Wetland
- PEM Wetland
- 2019 Delineated Wetland
- 2019 Delineated Waterbody

SSURGO Map Unit

WWI Wetland

Wisconsin DNR 24K Hydro
- Perennial Stream/River
- Intermittent Stream

ENBRIDGE

2020 Supplemental Report
Appendix I
2020 Delineated Wetlands and Waterbodies
Line 5 Wisconsin Segment Relocation Project
Enbridge Energy, L.P.
Ashland County, Wisconsin

ERM

MPLS M:\Clients\D-F\EEL\BadRiver_ArcGIS\2020\07\WetlandReport_DelineationReport.mxd | REVISED: 07/23/2020 | SCALE: 1:6,000 when printed at 11x17

DRAWN BY: RCutting

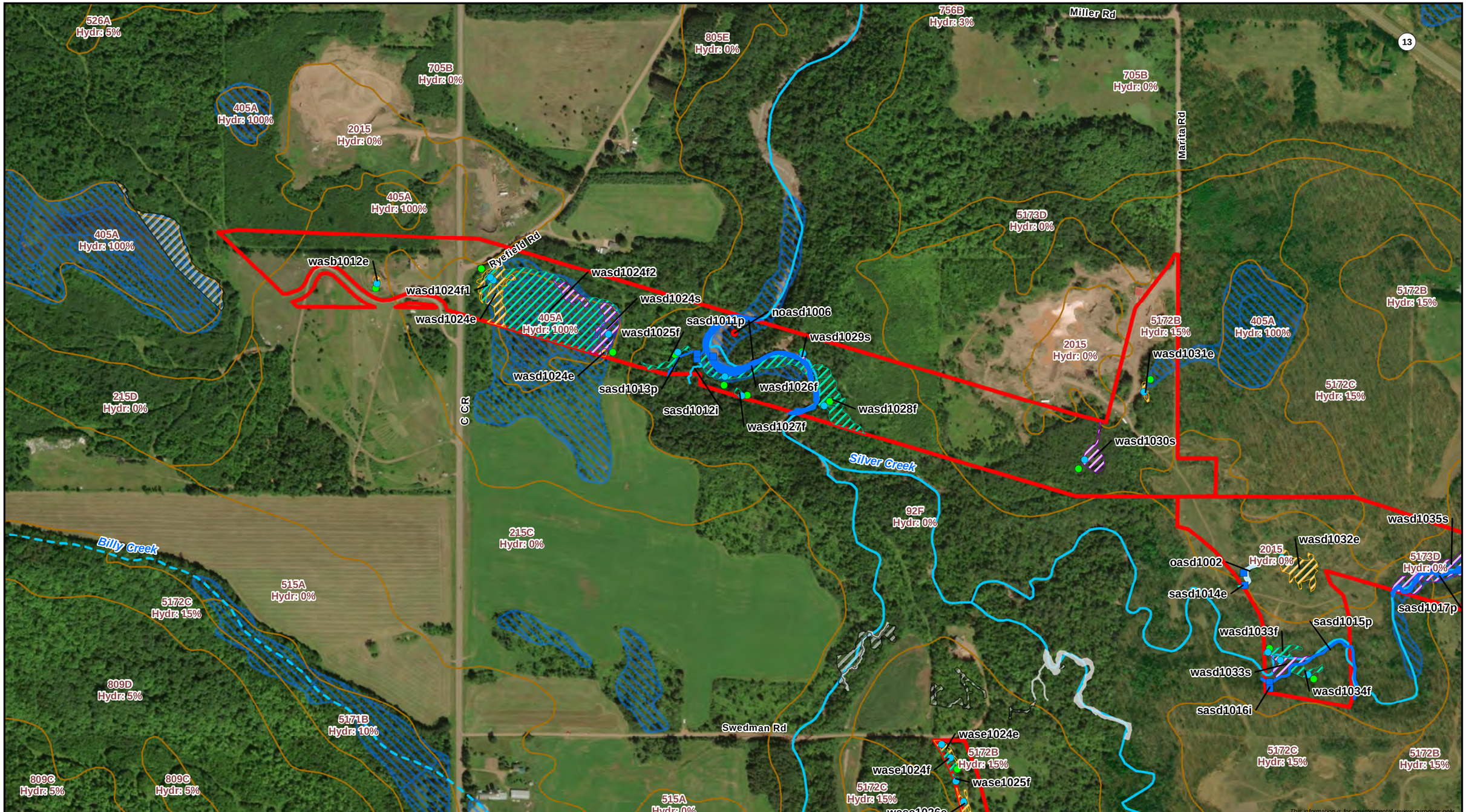

0 250 500
Feet
1:6,000

Surveyed Area

Data Point
- Delineated Waterbody
- Upland Data Point
- Wetland Data Point
- Non-Water Location
- Non-Wetland Location

Delineated Waterbody
- Pond
- Perennial Waterbody
- Intermittent Waterbody
- Ephemeral Waterbody

Delineated Wetland
- PFO Wetland
- PSS Wetland
- PEM Wetland
- 2019 Delineated Wetland
- 2019 Delineated Waterbody

SSURGO Map Unit

WWI Wetland

Wisconsin DNR 24K Hydro
- Perennial Stream/River
- Intermittent Stream

ENBRIDGE

2020 Supplemental Report
Appendix I
2020 Delineated Wetlands and Waterbodies
Line 5 Wisconsin Segment Relocation Project
Enbridge Energy, L.P.
Ashland County, Wisconsin

ERM

MPLS M:\Clients\D-F\EEL\BadRiver_ArcGIS\2020\07\WetlandReport_DelineationReport.mxd | REVISED: 07/23/2020 | SCALE: 1:6,000 when printed at 11x17

DRAWN BY: RCutting

0 250 500
Feet
1:6,000

Surveyed Area
Data Point
- Delineated Waterbody
- Upland Data Point
- Wetland Data Point
- Non-Water Location
- Non-Wetland Location

Delineated Waterbody
- Pond
- Perennial Waterbody
- Intermittent Waterbody
- Ephemeral Waterbody

Delineated Wetland
- PFO Wetland
- PSS Wetland
- PEM Wetland
- 2019 Delineated Wetland
- 2019 Delineated Waterbody

SSURGO Map Unit
WWI Wetland
Wisconsin DNR 24K Hydro
- Perennial Stream/River
- Intermittent Stream

ENBRIDGE

2020 Supplemental Report
Appendix I
2020 Delineated Wetlands and Waterbodies
Line 5 Wisconsin Segment Relocation Project
Enbridge Energy, L.P.
Ashland County, Wisconsin

ERM

MPLS M:\Clients\D-F\EEL\BadRiver_ArcGIS\2020\07\WetlandReport_DelineationReport.mxd | REVISED: 07/23/2020 | SCALE: 1:6,000 when printed at 11x17

DRAWN BY: RCutting

0 250 500
Feet
1:6,000

Surveyed Area
Data Point
- Delineated Waterbody
- Upland Data Point
- Wetland Data Point
- Non-Water Location

- Non-Wetland Location

Delineated Waterbody
- Pond
- Perennial Waterbody
- Intermittent Waterbody
- Ephemeral Waterbody

- 2019 Delineated Waterbody

Delineated Wetland
- PFO Wetland
- PSS Wetland
- PEM Wetland
- 2019 Delineated Wetland

SSURGO Map Unit
WWI Wetland
Wisconsin DNR 24K Hydro
- Perennial Stream/River
- Intermittent Stream

ENBRIDGE

2020 Supplemental Report
Appendix I
2020 Delineated Wetlands and Waterbodies
Line 5 Wisconsin Segment Relocation Project
Enbridge Energy, L.P.
Ashland County, Wisconsin

ERM

MPLS M:\Clients\D-F\EEL\BadRiver_ArcGIS\2020\07\WetlandReport_DelineationReport.mxd | REVISED: 07/23/2020 | SCALE: 1:6,000 when printed at 11x17

DRAWN BY: RCutting