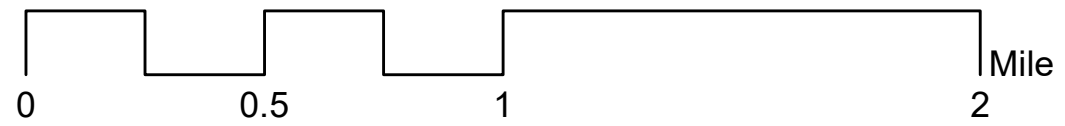


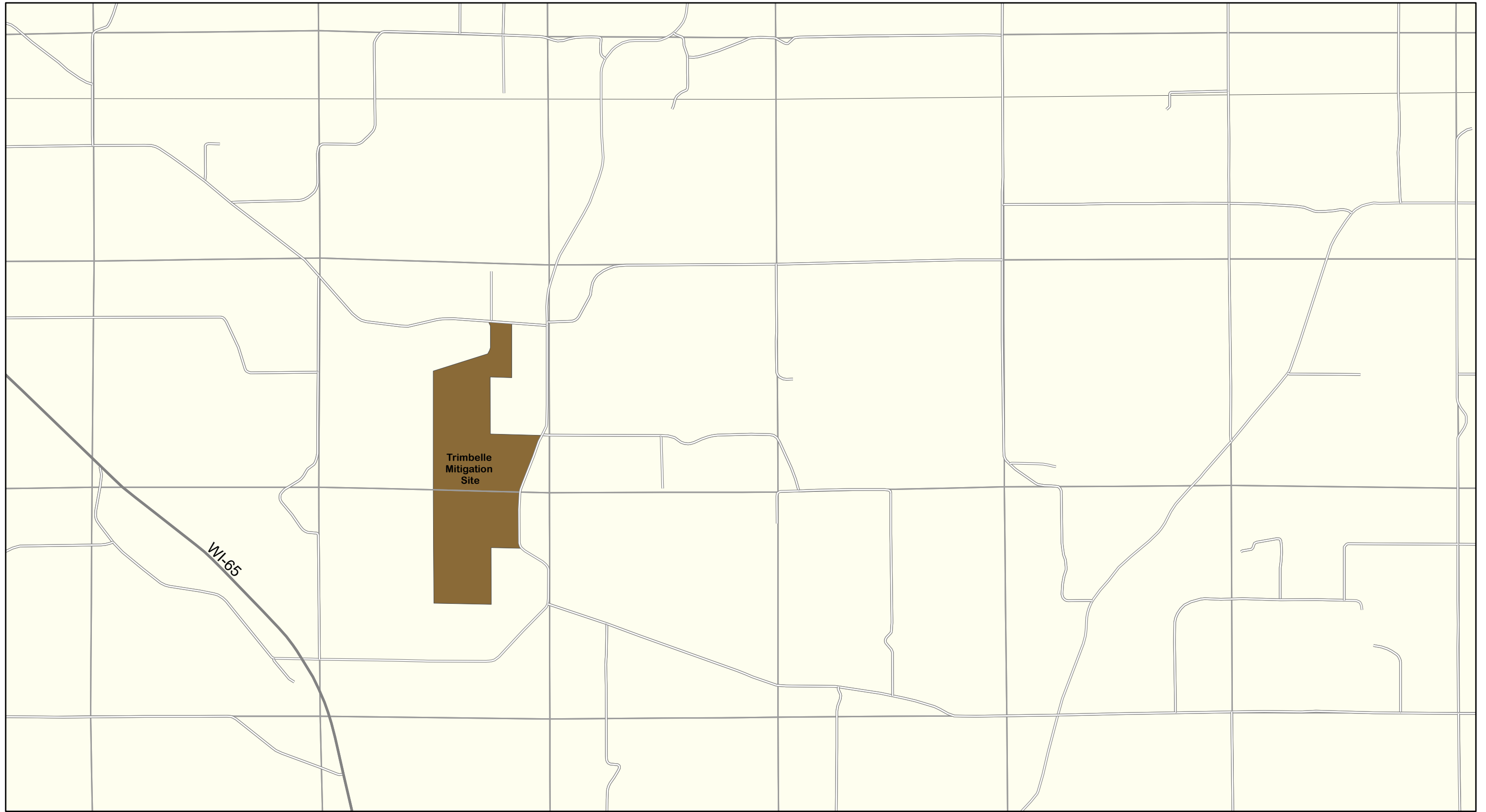


Master Plan for Public
Use Development and
Resource Management
Upper Mississippi River



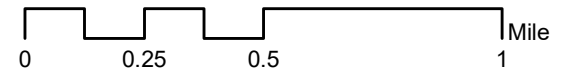
Imagery Sources: USACE 2015 Mississippi River (Pools 1-10)
Orthophotography 0.5 Meter and USACE 2018 (WI) - 2019 (MN)
NAIP Orthophotography 0.6 Meter.

Land Classification
Outside Pool 4 - Trimbelle River



Master Plan for Public Use Development and Resource Management Upper Mississippi River

CORPS	FWS	LAND CLASSIFICATIONS			
		Project Operations		Natural Area	--- County Boundary
		High Density Recreation		State Managed Land	— Major Road
		Low Density Recreation		Other Federal Land	— Section Lines
		Wildlife Management		Dredge Placement Site <small>*indicates an emergency placement site</small>	—+— Railroads
					+ 725 River Mile
					Boat Ramp
					Marina
					Parking/Wayside



Land Classification
Outside Pool 4 - Trimbelle River