US Army Corps of Engineers
St. Paul District

SOURIS RIVER BASIN - SITUATIONAL AWARENESS MAP

18 WED 2009
@
0800HRS

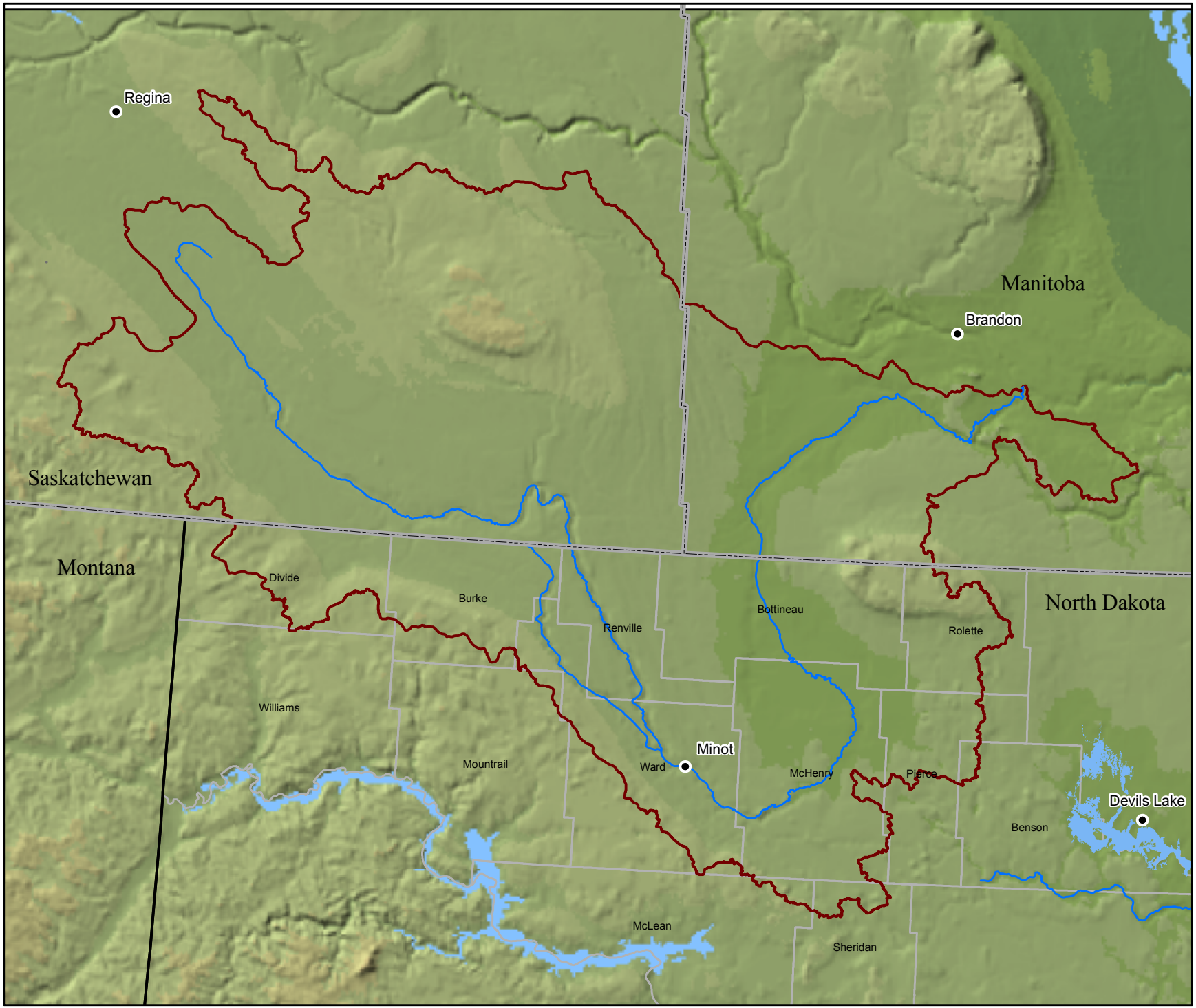

LEGEND

City

Basin

Souris River

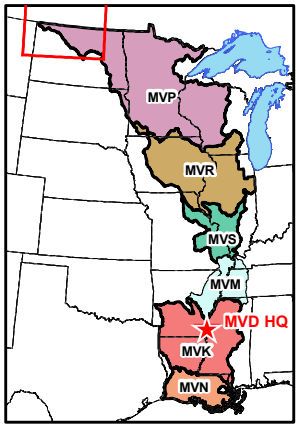

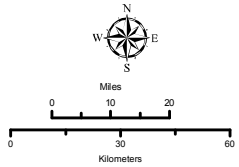

St. Paul District
Emergency Management
March Highwater 2009

Map Created by Keith LeClaire on Wednesday, March 18, 2009 3:33:59 PM; File Path: \\mvp-apgis\gis_projects\EOC\Flood_2009\MXD\Situational_Awareness_Maps