

DN 25-37

DREDGING NOTICE  
U.S. ARMY CORPS OF ENGINEERS  
ST. PAUL DISTRICT

NOTICE DATE: September 19th, 2025  
MEETING DATE: If requested  
BOAT REQUIREMENT:  
DREDGE CUT NAME: McMillan Island

DREDGING CATEGORY: Imminent  
MEETING TIME:  
MEETING LOCATION:  
RIVER MILE: 617.9 - 619.0

---

HISTORIC DATA

Frequency: 52%  
Date Last Dredged: October 25<sup>th</sup>, 2023

Avg. Quantity/Job: 40,633 yd<sup>3</sup>  
Avg. Quantity/Year: 21,055 yd<sup>3</sup>

SURVEY DATA

Date Surveyed: September 18<sup>th</sup>, 2025  
Water Surface Elevation: 610.5  
Low Control Pool Elevation: 609.8  
Net Difference: + .07  
5 Day River Forecast: Steady

DREDGING DATA

Recommended Channel Width: 500  
Recommended Dredging Depth: 12 feet  
Estimated Quantity: 36,651 yd<sup>3</sup>  
Type of Dredge: Contract Mechanical Plant 3  
Proposed Dredging Date: September 22<sup>nd</sup>, 2025  
Estimated Duration: 25 dredging days  
Justification for Dredging: Channel is reduced to 250' between the 9.0' contours and 80' between the 10.5' contours. On a recommended bend of 500'.

MATERIAL PLACEMENT DATA

Proposed Placement Site: McMillan Island  
Location: 10-618.7-RIT  
Site Characteristics: This is a historically used temporary island transfer site.

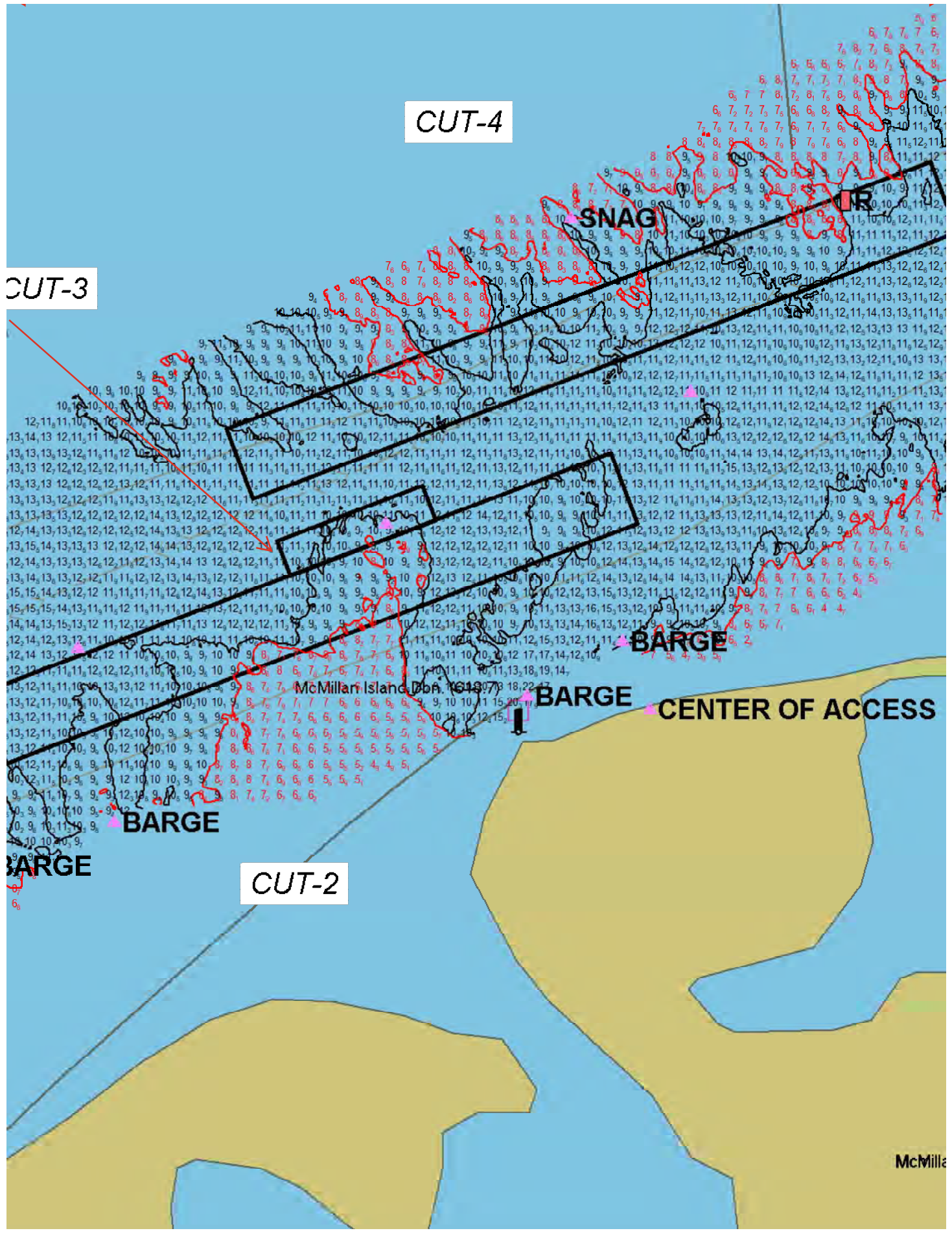
If you have any questions concerning this project, or if you would like to request an on-site meeting, please call me at (651) 350-2564.

Eric Hammer  
Channel Maintenance Coordinator



CUT-4

CUT-3



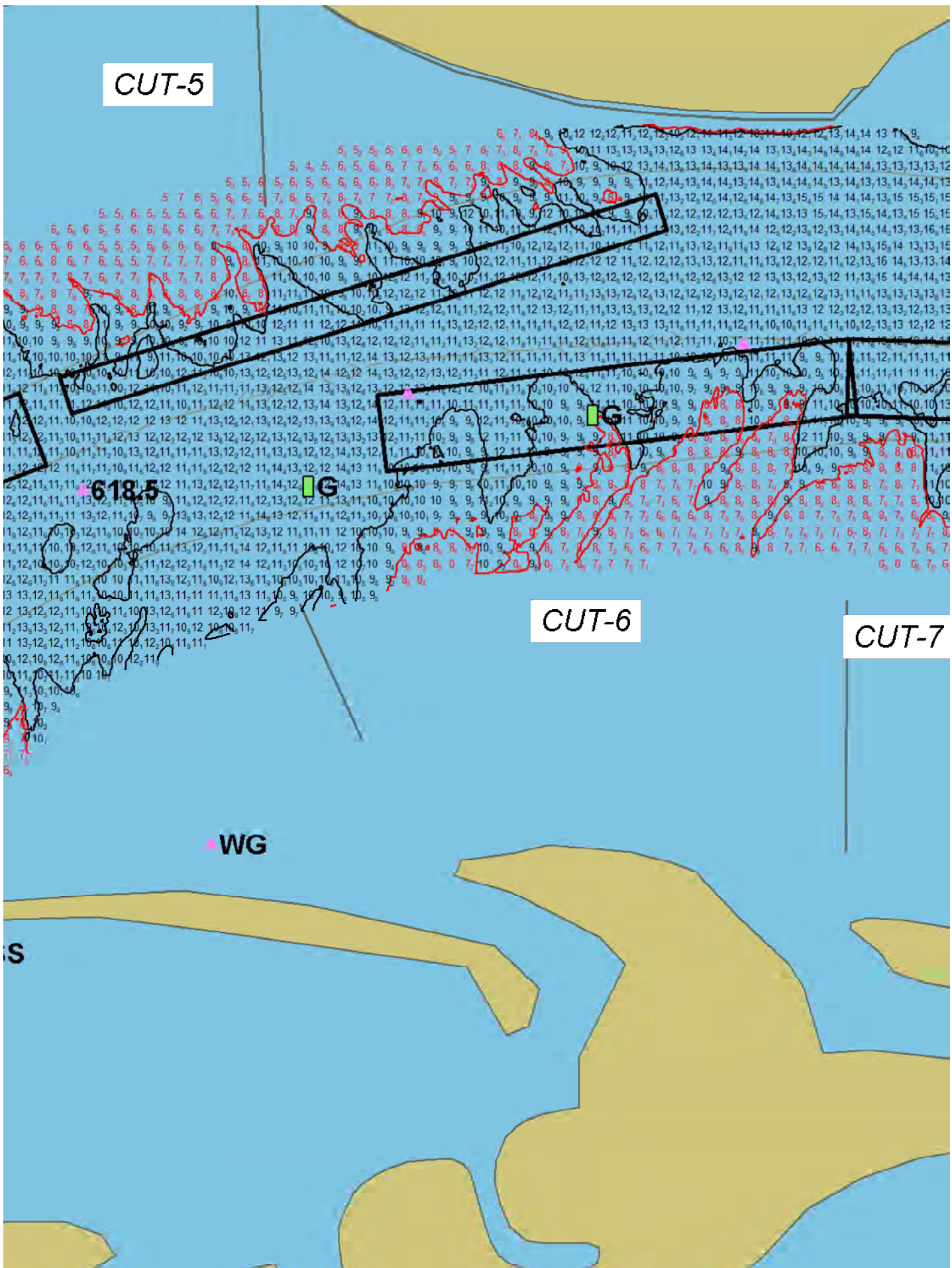
CUT-5

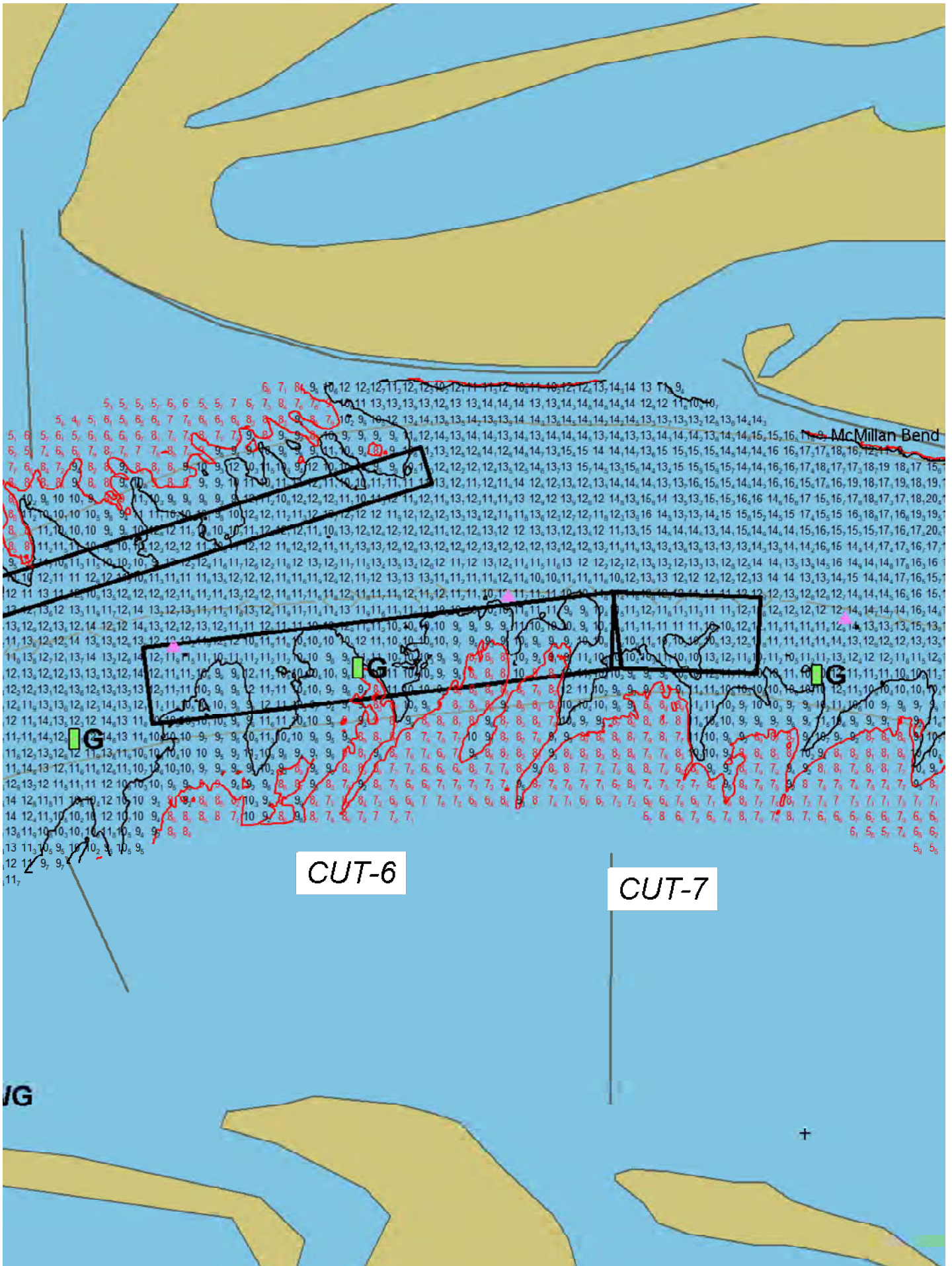
CUT-6

CUT-7

618.5

WG





CUT-6

CUT-7

+

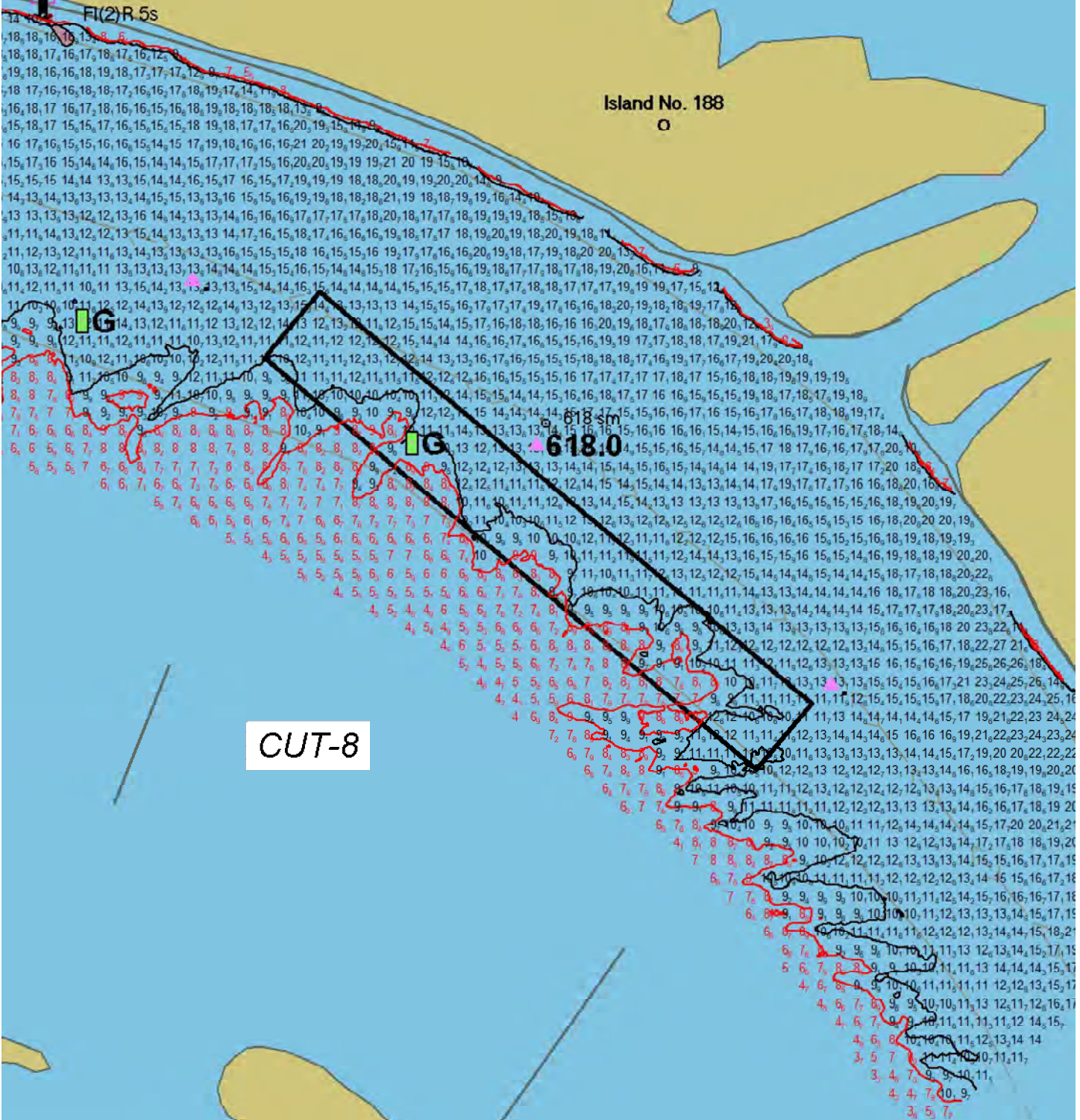
IG

IG

3)

FI(2)R. 5s

Island No. 188  
O



CUT-8

618.0