



DEPARTMENT OF THE ARMY  
U.S. ARMY CORPS OF ENGINEERS, ST. PAUL DISTRICT  
332 MINNESOTA STREET, SUITE E1500  
ST. PAUL, MN 55101-1323

MVP

April 14, 2025

MEMORANDUM FOR RECORD

SUBJECT: US Army Corps of Engineers (Corps) Approved Jurisdictional Determination in accordance with the "Revised Definition of 'Waters of the United States'"; (88 FR 3004 (January 18, 2023) as amended by the "Revised Definition of 'Waters of the United States'; Conforming" (8 September 2023) ,<sup>1</sup> [MVP-2025-00332-JST MFR 1 of 1](#)<sup>2</sup>

BACKGROUND. An Approved Jurisdictional Determination (AJD) is a Corps document stating the presence or absence of waters of the United States on a parcel or a written statement and map identifying the limits of waters of the United States on a parcel. AJDs are clearly designated appealable actions and will include a basis of JD with the document.<sup>3</sup> AJDs are case-specific and are typically made in response to a request. AJDs are valid for a period of five years unless new information warrants revision of the determination before the expiration date or a District Engineer has identified, after public notice and comment, that specific geographic areas with rapidly changing environmental conditions merit re-verification on a more frequent basis.<sup>4</sup>

On January 18, 2023, the Environmental Protection Agency (EPA) and the Department of the Army ("the agencies") published the "Revised Definition of 'Waters of the United States,'" 88 FR 3004 (January 18, 2023) ("2023 Rule"). On September 8, 2023, the agencies published the "Revised Definition of 'Waters of the United States'; Conforming", which amended the 2023 Rule to conform to the 2023 Supreme Court decision in *Sackett v. EPA*, 598 U.S., 143 S. Ct. 1322 (2023) ("*Sackett*").

This Memorandum for Record (MFR) constitutes the basis of jurisdiction for a Corps AJD as defined in 33 CFR §331.2. For the purposes of this AJD, we have relied on Section 10 of the Rivers and Harbors Act of 1899 (RHA),<sup>5</sup> the 2023 Rule as amended,

---

<sup>1</sup> While the Revised Definition of "Waters of the United States"; Conforming had no effect on some categories of waters covered under the CWA, and no effect on any waters covered under RHA, all categories are included in this Memorandum for Record for efficiency.

<sup>2</sup> When documenting aquatic resources within the review area that are jurisdictional under the Clean Water Act (CWA), use an additional MFR and group the aquatic resources on each MFR based on the TNW, the territorial seas, or interstate water that they are connected to. Be sure to provide an identifier to indicate when there are multiple MFRs associated with a single AJD request (i.e., number them 1, 2, 3, etc.).

<sup>3</sup> 33 CFR 331.2.

<sup>4</sup> Regulatory Guidance Letter 05-02.

<sup>5</sup> USACE has authority under both Section 9 and Section 10 of the Rivers and Harbors Act of 1899 but for convenience, in this MFR, jurisdiction under RHA will be referred to as Section 10.

MVP

SUBJECT: 2023 Rule, as amended, Approved Jurisdictional Determination in Light of *Sackett v. EPA*, 143 S. Ct. 1322 (2023), [MVP-2025-00332-JST MFR 1 of 1](#)

as well as other applicable guidance, relevant case law, and longstanding practice in evaluating jurisdiction.

1. SUMMARY OF CONCLUSIONS.

- a. Provide a list of each individual feature within the review area and the jurisdictional status of each one (i.e., identify whether each feature is/is not a water of the United States and/or a navigable water of the United States).
  - i. [Wetland 1 \(1.15 acre\), non-jurisdictional](#)

2. REFERENCES.

- a. "Revised Definition of 'Waters of the United States,'" 88 FR 3004 (January 18, 2023) ("2023 Rule")
- b. "Revised Definition of 'Waters of the United States'; Conforming" 88 FR 61964 (September 8, 2023)
- c. *Sackett v. EPA*, 598 U.S. 651, 143 S. Ct. 1322 (2023)
- d. "Memorandum To The Field Between The U.S. Department Of The Army, U.S. Army Corps Of Engineers And The U.S. Environmental Protection Agency Concerning The Proper Implementation Of 'Continuous Surface Connection' Under The Definition Of 'Waters Of The United States' Under The Clean Water Act" (March 12, 2025)

3. REVIEW AREA. [The review area is located within Sections 11 & 12, Township 115 North, Range 28 West, McLeod County, Minnesota. The center coordinates for the site are Latitude: 44.781705426, Longitude: -94.151883718. The review area is limited to the aquatic resource identified as Wetland 1 on the enclosed project figures labeled MVP-2025-00332-JST AJD Figures 2 of 2. The review area is located west of Hennepin Ave N, south of 120<sup>th</sup> St, east of Ford Ave N, and north of 20<sup>th</sup> St. The nearest waterway is an unnamed tributary located approximately 0.06 miles east of the site. There are no other JDs associated with this project area.](#)

MVP

SUBJECT: 2023 Rule, as amended, Approved Jurisdictional Determination in Light of *Sackett v. EPA*, 143 S. Ct. 1322 (2023), [MVP-2025-00332-JST MFR 1 of 1](#)

4. NEAREST TRADITIONAL NAVIGABLE WATER (TNW), THE TERRITORIAL SEAS, OR INTERSTATE WATER TO WHICH THE AQUATIC RESOURCE IS CONNECTED. [N/A](#)<sup>6</sup>
5. FLOWPATH FROM THE SUBJECT AQUATIC RESOURCES TO A TNW, THE TERRITORIAL SEAS, OR INTERSTATE WATER. [N/A](#)
6. SECTION 10 JURISDICTIONAL WATERS<sup>7</sup>: Describe aquatic resources or other features within the review area determined to be jurisdictional in accordance with Section 10 of the Rivers and Harbors Act of 1899. Include the size of each aquatic resource or other feature within the review area and how it was determined to be jurisdictional in accordance with Section 10.<sup>8</sup> [N/A](#)
7. SECTION 404 JURISDICTIONAL WATERS: Describe the aquatic resources within the review area that were found to meet the definition of waters of the United States in accordance with the 2023 Rule as amended, consistent with the Supreme Court's decision in *Sackett*. List each aquatic resource separately, by name, consistent with the naming convention used in section 1, above. Include a rationale for each aquatic resource, supporting that the aquatic resource meets the relevant category of "waters of the United States" in the 2023 Rule as amended. The rationale should also include a written description of, or reference to a map in the administrative record that shows, the lateral limits of jurisdiction for each aquatic resource, including how that limit was determined, and incorporate relevant references used. Include the size of each aquatic resource in acres or linear feet and attach and reference related figures as needed.
  - a. Traditional Navigable Waters (TNWs) (a)(1)(i): [N/A](#)
  - b. The Territorial Seas (a)(1)(ii): [N/A](#)
  - c. Interstate Waters (a)(1)(iii): [N/A](#)

---

<sup>6</sup> This MFR should not be used to complete a new stand-alone TNW determination. A stand-alone TNW determination for a water that is not subject to Section 9 or 10 of the Rivers and Harbors Act of 1899 (RHA) is completed independently of a request for an AJD. A stand-alone TNW determination is conducted for a specific segment of river or stream or other type of waterbody, such as a lake, where upstream or downstream limits or lake borders are established.

<sup>7</sup> 33 CFR 329.9(a) A waterbody which was navigable in its natural or improved state, or which was susceptible of reasonable improvement (as discussed in § 329.8(b) of this part) retains its character as "navigable in law" even though it is not presently used for commerce, or is presently incapable of such use because of changed conditions or the presence of obstructions.

<sup>8</sup> This MFR is not to be used to make a report of findings to support a determination that the water is a navigable water of the United States. The district must follow the procedures outlined in 33 CFR part 329.14 to make a determination that water is a navigable water of the United States subject to Section 10 of the RHA.

MVP

SUBJECT: 2023 Rule, as amended, Approved Jurisdictional Determination in Light of *Sackett v. EPA*, 143 S. Ct. 1322 (2023), [MVP-2025-00332-JST MFR 1 of 1](#)

- d. Impoundments (a)(2): [N/A](#)
- e. Tributaries (a)(3): [N/A](#)
- f. Adjacent Wetlands (a)(4): [N/A](#)
- g. Additional Waters (a)(5): [N/A](#)

## 8. NON-JURISDICTIONAL AQUATIC RESOURCES AND FEATURES

- a. Describe aquatic resources and other features within the review area identified in the 2023 Rule as amended as not “waters of the United States” even where they otherwise meet the terms of paragraphs (a)(2) through (5). Include the type of excluded aquatic resource or feature, the size of the aquatic resource or feature within the review area and describe how it was determined to meet one of the exclusions listed in 33 CFR 328.3(b).<sup>9</sup> [N/A](#)
- b. Describe aquatic resources and features within the review area that were determined to be non-jurisdictional because they do not meet one or more categories of waters of the United States under the 2023 Rule as amended (e.g., tributaries that are non-relatively permanent waters; non-tidal wetlands that do not have a continuous surface connection to a jurisdictional water).

The aquatic resource within the review area identified as ‘Wetland 1’ is not a TNW, territorial sea, or interstate water and is therefore not an (a)(1) water. This determination is supported by the national wetland and hydrography dataset, which do not identify any aquatic resource or other potential connections between this aquatic resource and any requisite covered waters. Wetland 1 is a seasonally flooded basin and shallow marsh wetland community located within a depression area in an agricultural field west of Hennepin Avenue and is surrounded by uplands. The surrounding area land use consists of agricultural fields, residential neighborhoods, commercial developments, and city streets. This wetland does not physically abut an (a)(1) water, (a)(2) impoundment, or (a)(3) tributary. The subject aquatic resource does not have a continuous surface connection to any relatively permanent water and as such does not meet the definition of adjacent and cannot be evaluated as an (a)(4) wetland; therefore, this aquatic resource is not jurisdictional under the 2023 Revised definition of ‘Waters of the United States’; Conforming” 88 FR 61964 Rule.

---

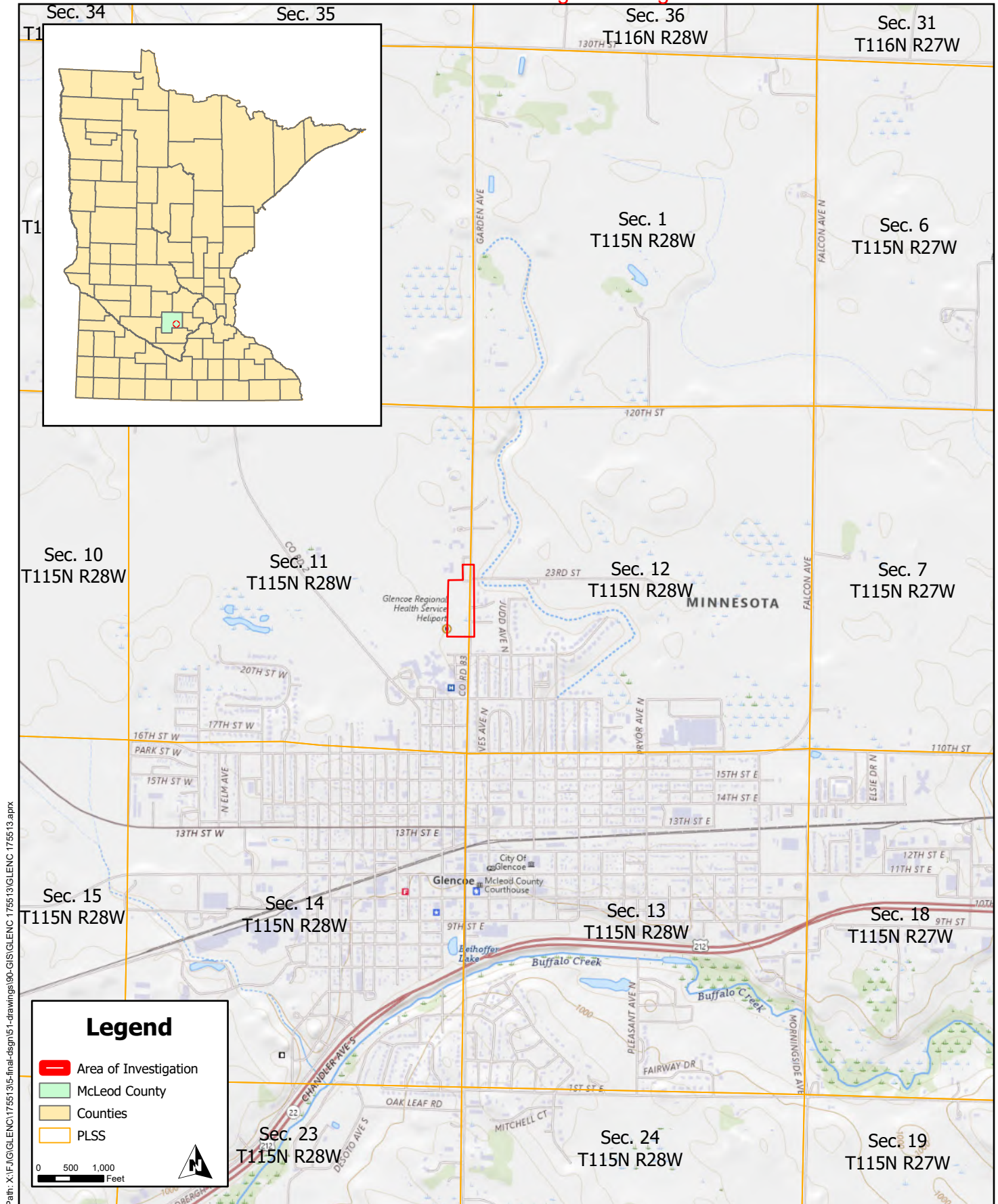
<sup>9</sup> 88 FR 3004 (January 18, 2023)

MVP

SUBJECT: 2023 Rule, as amended, Approved Jurisdictional Determination in Light of *Sackett v. EPA*, 143 S. Ct. 1322 (2023), [MVP-2025-00332-JST MFR 1 of 1](#)





Because the Supreme Court in *Sackett* adopted the Rapanos plurality standard and the 2023 rule preamble discussed the Rapanos plurality standard, the implementation guidance and tools in the 2023 rule preamble that address the regulatory text that was not amended by the conforming rule, including the preamble relevant to the Rapanos plurality standard incorporated in paragraphs (a)(3), (4), and (5) of the 2023 rule, as amended, generally remain relevant to implementing the 2023 rule, as amended.

9. DATA SOURCES. List sources of data/information used in making determination. Include titles and dates of sources used and ensure that information referenced is available in the administrative record.
  - a. Wetland Delineation Report – Hennepin Avenue Improvements prepared by SEH dated December 10, 2024.
  - b. National Wetlands Inventory (NWI) viewed in Minnesota Regulatory Viewer on April 11, 2025.
  - c. National Hydrography Dataset (NHD) viewed in Minnesota Regulatory Viewer on April 11, 2025.
  - d. USGS 3DEP DEM viewed in Minnesota Regulatory Viewer on April 11, 2025.
  - e. USGS 3DEP Hillshade viewed in Minnesota Regulatory Viewer on April 11, 2025.
  - f. Google Earth Aerials dated 2017, 2020, 2023.
10. OTHER SUPPORTING INFORMATION. [N/A](#)
11. NOTE: The structure and format of this MFR were developed in coordination with the EPA and Department of the Army. The MFR's structure and format may be subject to future modification or may be rescinded as needed to implement additional guidance from the agencies; however, the approved jurisdictional determination described herein is a final agency action.





Path: X:\F:\G\GLENCOE\17551\315-final-dsgn\51-drawings\00-GIS\GLENCOE-17551\315\GLENCOE-17551\3.aprx

**Legend**

-  Area of Investigation
-  McLeod County
-  Counties
-  PLSS

0 500 1,000 Feet

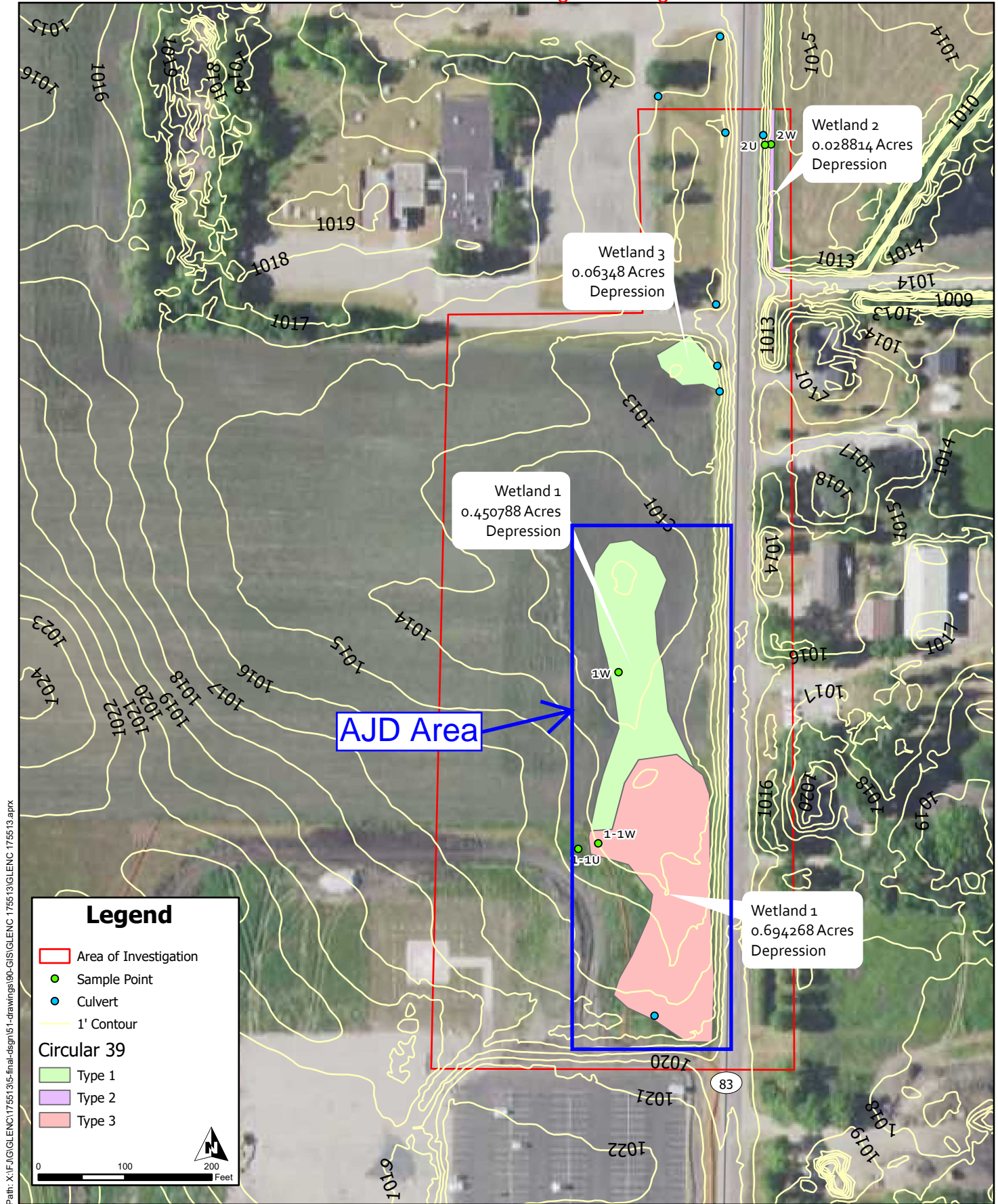



Project Number: GLENC 175513  
 Print Date: 10/14/2024  
 Map by: amack  
 Projection: NAD 83 UTM Zone 15N  
 Source: SEH, ESRI, USGS

**HENNEPIN AVE  
 GLENCOE, MCLEOD COUNTY, MN**

**FIGURE 1  
 SITE LOCATION**

This map is neither a legally recorded map nor a survey map and is not intended to be used as one. This map is a compilation of records, information, and data gathered from various sources listed on this map and is to be used for reference purposes only. SEH does not warrant that the Geographic Information System (GIS) Data used to prepare this map are error free, and SEH does not represent that the GIS Data can be used for navigational, tracking, or any other purpose requiring exacting measurement of distance or direction or precision in the depiction of geographic features. The user of this map acknowledges that SEH shall not be liable for any damages which arise out of the user's access or use of data provided.



Path: X:\F\G\GLENCOE\17551\315-final-dsgn\51-drawings\00-GIS\GLENCOE\17551\315.aprx