

CE-MVP-RD

SUBJECT: 2023 Rule, as amended, Approved Jurisdictional Determination in Light of *Sackett v. EPA*, 143 S. Ct. 1322 (2023), MVP-2025-00622-CJB

CE-MVP-RD

July 7, 2025

MEMORANDUM FOR RECORD

SUBJECT: US Army Corps of Engineers (Corps) Approved Jurisdictional Determination in accordance with the “Revised Definition of ‘Waters of the United States’”; (88 FR 3004 (January 18, 2023) as amended by the “Revised Definition of ‘Waters of the United States’; Conforming” (8 September 2023) ,¹ MVP-2025-00622-CJB , MFR 1 of 1.²

BACKGROUND. An Approved Jurisdictional Determination (AJD) is a Corps document stating the presence or absence of waters of the United States on a parcel or a written statement and map identifying the limits of waters of the United States on a parcel. AJDs are clearly designated appealable actions and will include a basis of JD with the document.³ AJDs are case-specific and are typically made in response to a request. AJDs are valid for a period of five years unless new information warrants revision of the determination before the expiration date or a District Engineer has identified, after public notice and comment, that specific geographic areas with rapidly changing environmental conditions merit re-verification on a more frequent basis.⁴

On January 18, 2023, the Environmental Protection Agency (EPA) and the Department of the Army (“the agencies”) published the “Revised Definition of ‘Waters of the United States,’” 88 FR 3004 (January 18, 2023) (“2023 Rule”). On September 8, 2023, the agencies published the “Revised Definition of ‘Waters of the United States’; Conforming”, which amended the 2023 Rule to conform to the 2023 Supreme Court decision in *Sackett v. EPA*, 598 U.S., 143 S. Ct. 1322 (2023) (“*Sackett*”).

This Memorandum for Record (MFR) constitutes the basis of jurisdiction for a Corps AJD as defined in 33 CFR §331.2. For the purposes of this AJD, we have relied on Section 10 of the Rivers and Harbors Act of 1899 (RHA),⁵ the 2023 Rule as amended,

¹ While the Revised Definition of “Waters of the United States”; Conforming had no effect on some categories of waters covered under the CWA, and no effect on any waters covered under RHA, all categories are included in this Memorandum for Record for efficiency.

² When documenting aquatic resources within the review area that are jurisdictional under the Clean Water Act (CWA), use an additional MFR and group the aquatic resources on each MFR based on the TNW, the territorial seas, or interstate water that they are connected to. Be sure to provide an identifier to indicate when there are multiple MFRs associated with a single AJD request (i.e., number them 1, 2, 3, etc.).

³ 33 CFR 331.2.

⁴ Regulatory Guidance Letter 05-02.

⁵ USACE has authority under both Section 9 and Section 10 of the Rivers and Harbors Act of 1899 but for convenience, in this MFR, jurisdiction under RHA will be referred to as Section 10.

CE-MVP-RD

SUBJECT: 2023 Rule, as amended, Approved Jurisdictional Determination in Light of *Sackett v. EPA*, 143 S. Ct. 1322 (2023), MVP-2025-00622-CJB

as well as other applicable guidance, relevant case law, and longstanding practice in evaluating jurisdiction.

1. SUMMARY OF CONCLUSIONS.

- a. Provide a list of each individual feature within the review area and the jurisdictional status of each one (i.e., identify whether each feature is/is not a water of the United States and/or a navigable water of the United States).

Name of Aquatic Resource	JD or Non-JD	Section 404/Section 10
Wetland 1	Non-Jurisdictional	N/A
Wetland 2	Non-Jurisdictional	N/A

2. REFERENCES.

- a. “Revised Definition of ‘Waters of the United States,’” 88 FR 3004 (January 18, 2023) (“2023 Rule”)
- b. “Revised Definition of ‘Waters of the United States’; Conforming” 88 FR 61964 (September 8, 2023))
- c. *Sackett v. EPA*, 598 U.S. 651, 143 S. Ct. 1322 (2023)
- d. “Memorandum To the Field Between the U.S. Department Of The Army, U.S. Army Corps Of Engineers And The U.S. Environmental Protection Agency Concerning The Proper Implementation Of ‘Continuous Surface Connection’ Under The Definition Of ‘Waters Of The United States’ Under The Clean Water Act” (March 12, 2025)

3. REVIEW AREA.

- a. Review Area Size (in acres): 10.7
- b. Location Description: The review area is located in Section 34, Township 19N, Range 23E, Manitowoc County, Wisconsin.
- c. Center Coordinates of the Project Site (in decimal degrees)
Latitude: 44.075880 Longitude: -87.729640
- d. Nearest City or Town: Manitowoc
- e. County: Manitowoc
- f. State: Wisconsin
- g. Other associated Jurisdictional Determinations (including outcomes):

Action ID	Type	Outcome
N/A	N/A	N/A

CE-MVP-RD

SUBJECT: 2023 Rule, as amended, Approved Jurisdictional Determination in Light of *Sackett v. EPA*, 143 S. Ct. 1322 (2023), MVP-2025-00622-CJB

4. NEAREST TRADITIONAL NAVIGABLE WATER (TNW), THE TERRITORIAL SEAS, OR INTERSTATE WATER TO WHICH THE AQUATIC RESOURCE IS CONNECTED.⁶

N/A

5. FLOWPATH FROM THE SUBJECT AQUATIC RESOURCES TO A TNW, THE TERRITORIAL SEAS, OR INTERSTATE WATER.

N/A

6. SECTION 10 JURISDICTIONAL WATERS⁷: Describe aquatic resources or other features within the review area determined to be jurisdictional in accordance with Section 10 of the Rivers and Harbors Act of 1899. Include the size of each aquatic resource or other feature within the review area and how it was determined to be jurisdictional in accordance with Section 10.⁸

N/A

7. SECTION 404 JURISDICTIONAL WATERS: Describe the aquatic resources within the review area that were found to meet the definition of waters of the United States in accordance with the 2023 Rule as amended, consistent with the Supreme Court's decision in *Sackett*. List each aquatic resource separately, by name, consistent with the naming convention used in section 1, above. Include a rationale for each aquatic resource, supporting that the aquatic resource meets the relevant category of "waters of the United States" in the 2023 Rule as amended. The rationale should also include a written description of, or reference to a map in the administrative record that shows, the lateral limits of jurisdiction for each aquatic resource, including how that limit was determined, and incorporate relevant references used. Include the size of each aquatic resource in acres or linear feet and attach and reference related figures as needed.

⁶ This MFR should not be used to complete a new stand-alone TNW determination. A stand-alone TNW determination for a water that is not subject to Section 9 or 10 of the Rivers and Harbors Act of 1899 (RHA) is completed independently of a request for an AJD. A stand-alone TNW determination is conducted for a specific segment of river or stream or other type of waterbody, such as a lake, where upstream or downstream limits or lake borders are established.

⁷ 33 CFR 329.9(a) A waterbody which was navigable in its natural or improved state, or which was susceptible of reasonable improvement (as discussed in § 329.8(b) of this part) retains its character as "navigable in law" even though it is not presently used for commerce, or is presently incapable of such use because of changed conditions or the presence of obstructions.

⁸ This MFR is not to be used to make a report of findings to support a determination that the water is a navigable water of the United States. The district must follow the procedures outlined in 33 CFR part 329.14 to make a determination that water is a navigable water of the United States subject to Section 10 of the RHA.

- a. Traditional Navigable Waters (TNWs) (a)(1)(i): N/A
- b. The Territorial Seas (a)(1)(ii): N/A
- c. Interstate Waters (a)(1)(iii): N/A
- d. Impoundments (a)(2): N/A
- e. Tributaries (a)(3): N/A
- f. Adjacent Wetlands (a)(4): N/A
- g. Additional Waters (a)(5): N/A

8. NON-JURISDICTIONAL AQUATIC RESOURCES AND FEATURES

- a. Describe aquatic resources and other features within the review area identified in the 2023 Rule as amended as not “waters of the United States” even where they otherwise meet the terms of paragraphs (a)(2) through (5). Include the type of excluded aquatic resource or feature, the size of the aquatic resource or feature within the review area and describe how it was determined to meet one of the exclusions listed in 33 CFR 328.3(b).⁹

N/A

- b. Describe aquatic resources and features within the review area that were determined to be non-jurisdictional because they do not meet one or more categories of waters of the United States under the 2023 Rule as amended (e.g., tributaries that are non-relatively permanent waters; non-tidal wetlands that do not have a continuous surface connection to a jurisdictional water).

The review area contains two wet meadow wetlands identified as Wetland 1 and Wetland 2. Based on review of the wetland delineation report completed by Evergreen Consultants, LLC, current and historic aerial photos, and LiDAR images consisting of Hillshade and DEM, Wetland 1 and Wetland 2 are depressional features located within an agricultural field, surrounded wholly by uplands, and do not physically abut a relatively permanent waterway.

Wetland 1 and Wetland 2 are not TNWs, territorial seas, or interstate waters and therefore are not (a)(1) waters. These wetlands are not tributaries and have not been created by impounding a water of the U.S.; therefore, these wetlands are not category (a)(2) or (a)(3)

⁹ 88 FR 3004 (January 18, 2023)

CE-MVP-RD

SUBJECT: 2023 Rule, as amended, Approved Jurisdictional Determination in Light of *Sackett v. EPA*, 143 S. Ct. 1322 (2023), MVP-2025-00622-CJB

waters. Wetland 1 and Wetland 2 are non-tidal wetlands that do not meet the definition of adjacent and cannot be evaluated as (a)(4) adjacent wetlands. Wetland 1 and Wetland 2 are not intrastate lakes or ponds that meet the relatively permanent standard and cannot be evaluated as (a)(5) waters: lakes and ponds not identified in (a)(1) – (a)(4). Wetland 1 and Wetland 2 do not physically abut a jurisdictional water; therefore, Wetland 1 and Wetland 2 are not jurisdictional under the “Revised Definition of ‘Waters of the United States’; Conforming” 88 FR 61964 Final Rule (September 8, 2023).

9. DATA SOURCES. List sources of data/information used in making determination. Include titles and dates of sources used and ensure that information referenced is available in the administrative record.
 - a. Office Evaluation, conducted on June 24, 2025
 - b. Wetland Delineation Report, prepared by Evergreen Consultants, LLC, dated October 7, 2021
 - c. National Regulatory Viewer, Hillshade and DEM layers, accessed June 24, 2025
10. OTHER SUPPORTING INFORMATION. N/A
11. NOTE: The structure and format of this MFR were developed in coordination with the EPA and Department of the Army. The MFR’s structure and format may be subject to future modification or may be rescinded as needed to implement additional guidance from the agencies; however, the approved jurisdictional determination described herein is a final agency action.

SECTION II – REQUEST FOR APPEAL or OBJECTIONS TO AN INITIAL PROFFERED PERMIT

REASONS FOR APPEAL OR OBJECTIONS: (Describe your reasons for appealing the decision or your objections to an initial proffered permit in clear concise statements. Use additional pages as necessary. You may attach additional information to this form to clarify where your reasons or objections are addressed in the administrative record.)

ADDITIONAL INFORMATION: The appeal is limited to a review of the administrative record, the Corps memorandum for the record of the appeal conference or meeting, and any supplemental information that the review officer has determined is needed to clarify the administrative record. Neither the appellant nor the Corps may add new information or analyses to the record. However, you may provide additional information to clarify the location of information that is already in the administrative record.

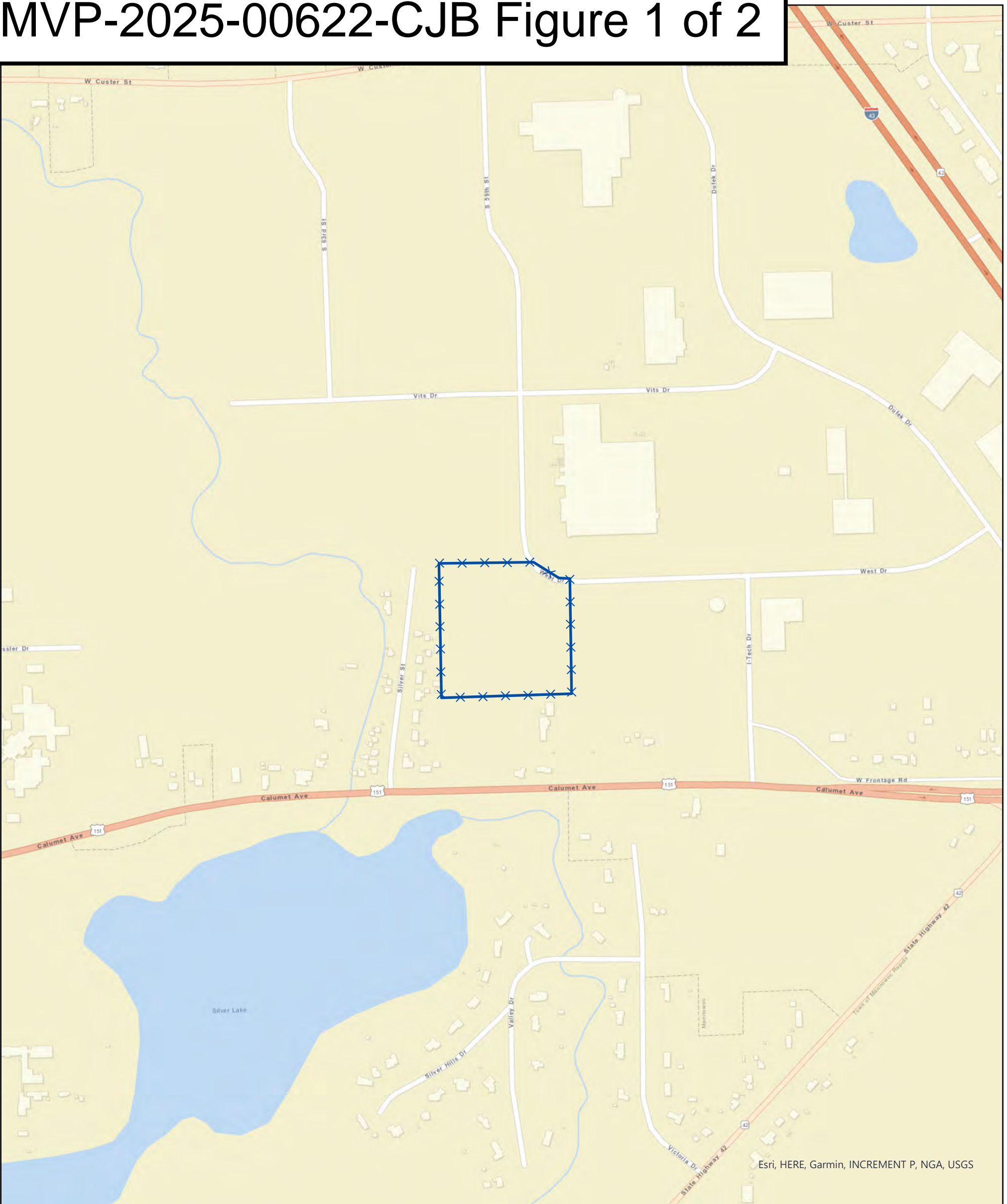
RIGHT OF ENTRY: Your signature below grants the right of entry to Corps of Engineers personnel, and any government consultants, to conduct investigations of the project site during the course of the appeal process. You will be provided a 15-day notice of any site investigation and will have the opportunity to participate in all site investigations.

Email address of appellant and/or agent


Telephone number

Signature of appellant or agent

Date



Manitowoc Technical Park Property Site Location Map West Drive City of Manitowoc Manitowoc County, WI



Legend

 Site Boundary

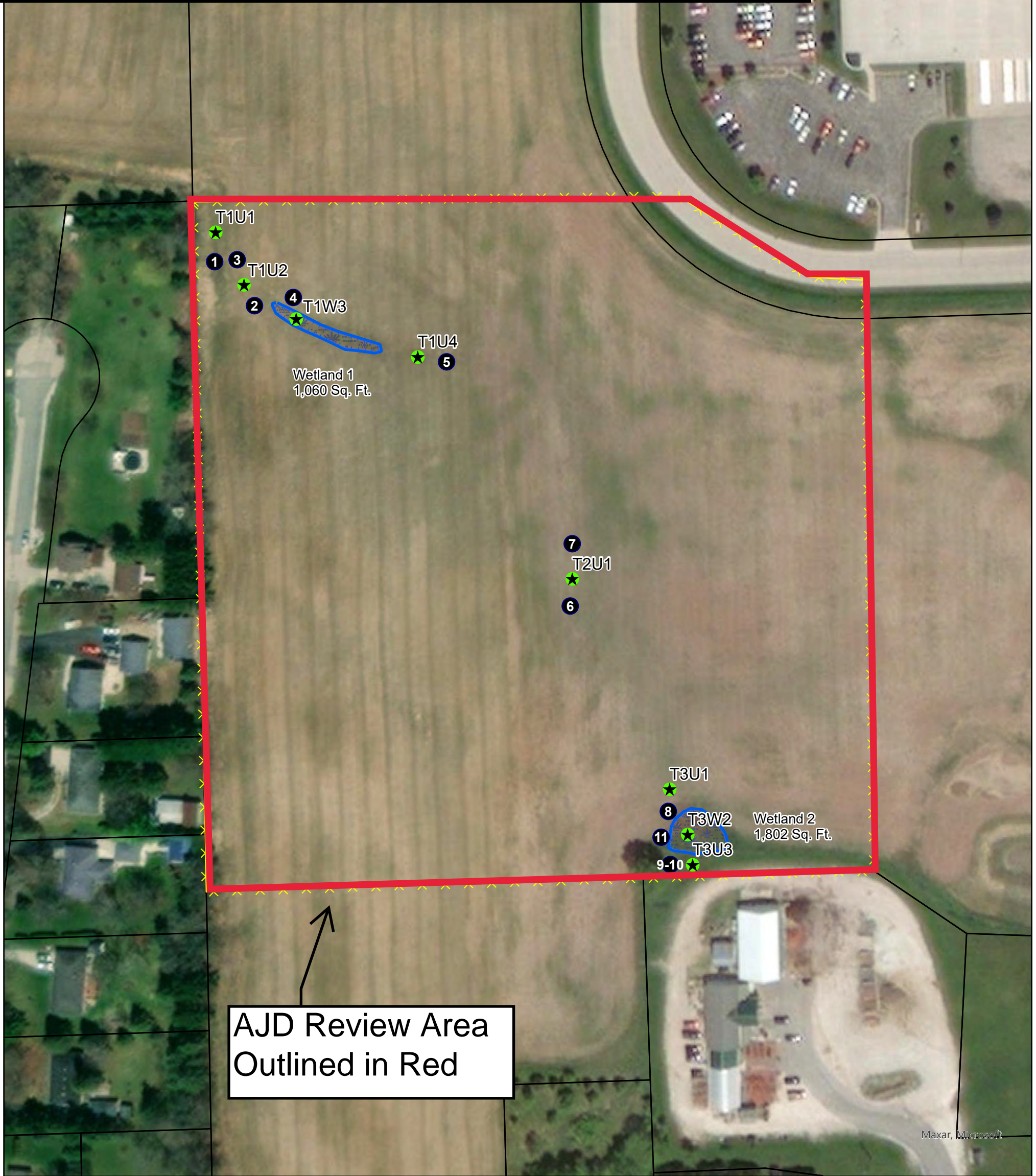
Project: MAN21-025-01

0 260 520 1,040
Feet



2918 Van Hoof Road • Green Bay, WI 54313


Phone: 920.615.0019 • Website: www.evergreenwis.com



Legend

- Site Boundary
- Wetland Line
- Wetland
- Picture Location
- Sample Point
- Parcels

Manitowoc Technical Park Property Wetland Delineation Map West Drive City of Manitowoc Manitowoc County, WI



Wetland Delineation was conducted by
Chad Fradette, EP, Chem,
WDNR Professionally Assured Wetland Delineator
with assistance from
Shyann Banker, Environmental Specialist

Project: MAN21-025-01

0 50 100 200
Feet



2918 Van Hoof Road • Green Bay, WI 54313

Phone: 920.615.0019 • Website: www.evergreenwis.com