



**DEPARTMENT OF THE ARMY**  
**U.S. ARMY CORPS OF ENGINEERS, ST. PAUL DISTRICT**  
**ST. PAUL OFFICE EAST BRANCH**  
**322 MINNESOTA AVE SUITE E1500**  
**ST. PAUL MINNESOTA 55101**

May 23, 2025

Regulatory File No. MVP-2025-00519-RJH

Brandon Robaidek  
Robert E. Lee and Associates, Inc  
1250 Centennial Blvd  
Hobart, Wisconsin 54155  
brobaidek@releeinc.com

Dear Brandon Robaidek,

This letter contains an Approved Jurisdictional Determination (AJD) for the area(s) identified below, located on the [1891 Commerce Drive](#) in Section 34, Township 23, Range 20, Brown County, Wisconsin. The review area for this determination is identified on the enclosed figure labeled: MVP-2025-00519-RJH.

**Non-Jurisdictional Area(s):**

We have determined that the following area(s) are not waters of the United States subject to Corps of Engineers (Corps) jurisdiction under Section 404 of the Clean Water Act or Sections 9 or 10 of the Rivers and Harbors Act:

- [Wetland 1-E\(D\), \(14,499 sq.ft.\)](#)

You are not required to obtain Corps authorization within the area(s) listed above. This determination only applies to the area(s) identified above and is based on a reasonable approximation of their location and boundaries. The basis for this determination is provided in the enclosed Memorandum for Record.

The proposed work identified in your request and reflected on the attached drawing(s) does not require Corps authorization. If a change in design or location is contemplated, please contact our office to reassess permit requirements. Please note that you may need state or local authorizations.

**Agricultural Lands Information:**

This determination has been conducted to identify the location and extent of the aquatic resources for purposes of the Clean Water Act for the particular site identified in this request. This determination may not be valid for the Wetland Conservation Provisions of the Food Security Act of 1985, as amended. If you or your tenant are USDA program participants, or anticipate participation in USDA programs, you should discuss the applicability of an NRCS Certified Wetland Determination with the local USDA service center, prior to starting work.

**Appeal Process:**

If you object to this approved jurisdictional determination, you may request an administrative appeal under Corps regulations at 33 CFR 331. Enclosed you will find a Notification of Appeal Process (NAP) fact sheet and Request for Appeal (RFA) form. If you request to appeal this

determination, you must submit a completed RFA form to the Mississippi Valley Division Office at the address shown on the form. In order for an RFA to be accepted by the Corps, the Corps must determine that it is complete, that it meets the criteria for appeal under 33 CFR 331.5, and that it has been received by the Division Office within 60 days of the date of the enclosed NAP.

It is not necessary to submit an RFA form to the division office if you do not object to the determination in this letter.


**AJD Expiration:**

This AJD may be relied upon for five years from the date of this letter. However, the Corps reserves the right to review and revise the determination in response to information that was not considered during our initial review.

**Contact Information:**

If you have any questions, please contact me in our Green Bay Office at 651-290-5859 or Ryan.J.Huber@usace.army.mil. In any correspondence or inquiries, please refer to the Regulatory file number shown above.

Sincerely,



Ryan Huber  
Project Manager

Enclosures  
AJD MFR, Appeals Form

**U.S. Army Corps of Engineers (USACE)**  
**NOTIFICATION OF ADMINISTRATIVE APPEAL OPTIONS AND PROCESS**  
**AND REQUEST FOR APPEAL**

*Form Approved –*  
**OMB No. 0710-0003**  
**Expires 2027-10-31**

For use of this form, see Section 404 of the Clean Water Act, Section 10 of the Rivers and Harbors Act of 1899, and Section 103 of the Marine Protection, Research, and Sanctuaries Act; the proponent agency is CECW-COR.

**DATA REQUIRED BY THE PRIVACY ACT OF 1974**

**Authority** The authorities for requesting this information are Sections 9, 10, 13, and 14, Rivers and Harbors Act of March 3, 1899; Section 404, Clean Water Act; and Section 103 Marine Protection Research and Sanctuaries Act of 1972.

**Principal Purpose** This information serves as notification to affected parties regarding the USACE administrative appeal options and process, as well as to facilitate requests for appeal of USACE decisions with which they disagree.

**Routine Uses** Routine uses will include: (a) To serve as notification to affected parties of the Corps administrative appeal options and process and to facilitate requests for appeal of Corps decisions with which they disagree. (b) Records may be referred to the Department of Justice for possible criminal prosecution. (c) Records may be referred to other Federal, State, and local agencies for evaluation and enforcement purposes.

**Disclosure** Disclosure of this information is voluntary on your part. However, failure of individual to provide requested information could result in inability to determine all pertinent information regarding a Department of the Army permit matter.

**The Agency Disclosure Notice (ADN)**

The Public reporting burden for this collection of information, 0710-0003, is estimated to average 1 hour per response, including time for reviewing instructions, searching existing data sources, gathering and maintaining the data needed, and completing and reviewing the collection of information. Send comments regarding the burden estimate or burden reduction suggestions to the Department of Defense, Washington Headquarters Services, at [whs.mc-alex.esd.mbx.dd-dod-information-collections@mail.mil](mailto:whs.mc-alex.esd.mbx.dd-dod-information-collections@mail.mil). Respondents should be aware that notwithstanding any other provision of law, no person shall be subject to any penalty for failing to comply with a collection of information if it does not display a currently valid OMB control number.

**PURPOSE:** This form is used to facilitate the initiation of the administrative appeals process. The appeals process allows an affected party to pursue an administrative appeal of certain Corps of Engineers decisions with which they disagree.

Upon release, this form will also be available on the Corps website <https://www.usace.army.mil/Missions/Civil-Works/Regulatory-Program-and-Permits/>

Applicant: Brandon Robaidek	File Number: MVP-2025-00519-RJH	Date: <span style="color: green;">Letter Date</span> 5/20/2025
Documents Attached ( <i>select all that apply</i> ):		Form Reference Section:
<input type="checkbox"/>	INITIAL PROFFERED PERMIT (Standard Permit or Letter of permission)	A
<input type="checkbox"/>	PROFFERED PERMIT (Standard Permit or Letter of permission)	B
<input type="checkbox"/>	PERMIT DENIAL WITHOUT PREJUDICE	C
<input type="checkbox"/>	PERMIT DENIAL WITH PREJUDICE	D
<input checked="" type="checkbox"/>	APPROVED JURISDICTIONAL DETERMINATION	E
<input type="checkbox"/>	PRELIMINARY JURISDICTIONAL DETERMINATION	F

**SECTION I**

The following identifies your rights and options regarding an administrative appeal of the above decision. Additional information may be found at <https://www.usace.army.mil/Missions/Civil-Works/Regulatory-Program-and-Permits/appeals/> or Corps regulations at 33 CFR Part 331.

A: INITIAL PROFFERED PERMIT: You may accept or object to the permit

- **ACCEPT:** If you received a Standard Permit, you may sign the permit document and return it to the district engineer for final authorization. If you received a Letter of Permission (LOP), you may accept the LOP and your work is authorized. Your signature on the Standard Permit or acceptance of the LOP means that you accept the permit in its entirety, and waive all rights to appeal the permit, including its terms and conditions, and approved jurisdictional determinations associated with the permit.
- **OBJECT:** If you object to the permit (Standard or LOP) because of certain terms and conditions therein, you may request that the permit be modified accordingly. You must complete Section II of this form and return the form to the district engineer. Upon receipt of your letter, the district engineer will evaluate your objections and may: (a) modify the permit to address all of your concerns, (b) modify the permit to address some of your objections, or (c) not modify the permit having determined that the permit should be issued as previously written. After evaluating your objections, the district engineer will send you a proffered permit for your reconsideration, as indicated in Section B below.

**B: PROFFERED PERMIT: You may accept or appeal the permit**

- **ACCEPT:** If you received a Standard Permit, you may sign the permit document and return it to the district engineer for final authorization. If you received a Letter of Permission (LOP), you may accept the LOP and your work is authorized. Your signature on the Standard Permit or acceptance of the LOP means that you accept the permit in its entirety, and waive all rights to appeal the permit, including its terms and conditions, and approved jurisdictional determinations associated with the permit.
- **APPEAL:** If you choose to decline the proffered permit (Standard or LOP) because of certain terms and conditions therein, you may appeal the declined permit under the Corps of Engineers Administrative Appeal Process by completing Section II of this form and sending the form to the division engineer. This form must be received by the division engineer within 60 days of the date of this notice.

**C. PERMIT DENIAL WITHOUT PREJUDICE: Not appealable**

You received a permit denial without prejudice because a required Federal, state, and/or local authorization and/or certification has been denied for activities which also require a Department of the Army permit before final action has been taken on the Army permit application. The permit denial without prejudice is not appealable. There is no prejudice to the right of the applicant to reinstate processing of the Army permit application if subsequent approval is received from the appropriate Federal, state, and/or local agency on a previously denied authorization and/or certification.

**D: PERMIT DENIAL WITH PREJUDICE: You may appeal the permit denial**

You may appeal the denial of a permit under the Corps of Engineers Administrative Appeal Process by completing Section II of this form and sending the form to the division engineer. This form must be received by the division engineer within 60 days of the date of this notice.

**E: APPROVED JURISDICTIONAL DETERMINATION: You may accept or appeal the approved JD or provide new information for reconsideration**

- **ACCEPT:** You do not need to notify the Corps to accept an approved JD. Failure to notify the Corps within 60 days of the date of this notice means that you accept the approved JD in its entirety and waive all rights to appeal the approved JD.
- **APPEAL:** If you disagree with the approved JD, you may appeal the approved JD under the Corps of Engineers Administrative Appeal Process by completing Section II of this form and sending the form to the division engineer. This form must be received by the division engineer within 60 days of the date of this notice.
- **RECONSIDERATION:** You may request that the district engineer reconsider the approved JD by submitting new information or data to the district engineer within 60 days of the date of this notice. The district will determine whether the information submitted qualifies as new information or data that justifies reconsideration of the approved JD. A reconsideration request does not initiate the appeal process. You may submit a request for appeal to the division engineer to preserve your appeal rights while the district is determining whether the submitted information qualifies for a reconsideration.

**F: PRELIMINARY JURISDICTIONAL DETERMINATION: Not appealable**

You do not need to respond to the Corps regarding the preliminary JD. The Preliminary JD is not appealable. If you wish, you may request an approved JD (which may be appealed), by contacting the Corps district for further instruction. Also, you may provide new information for further consideration by the Corps to reevaluate the JD.

**POINT OF CONTACT FOR QUESTIONS OR INFORMATION:**

If you have questions regarding this decision you may contact:	If you have questions regarding the appeal process, or to submit your request for appeal, you may contact:
Name: Ryan Huber	Name: Brian Oberlies, Regulatory Appeals Review Officer
Street Address, City, State: 320 North Broadway Suite 200 Green Bay, Wisconsin 54303	Street Address, City, State: 1400 Walnut Street Vicksburg, Mississippi 39180
Phone: 651-290-5859	Phone: 601-634-5820
Email: Ryan.J.Huber@usace.army.mil	Email: brian.m.oberlies@usace.army.mil

**SECTION II – REQUEST FOR APPEAL or OBJECTIONS TO AN INITIAL PROFFERED PERMIT**

REASONS FOR APPEAL OR OBJECTIONS: (Describe your reasons for appealing the decision or your objections to an initial proffered permit in clear concise statements. Use additional pages as necessary. You may attach additional information to this form to clarify where your reasons or objections are addressed in the administrative record.)

ADDITIONAL INFORMATION: The appeal is limited to a review of the administrative record, the Corps memorandum for the record of the appeal conference or meeting, and any supplemental information that the review officer has determined is needed to clarify the administrative record. Neither the appellant nor the Corps may add new information or analyses to the record. However, you may provide additional information to clarify the location of information that is already in the administrative record.

RIGHT OF ENTRY: Your signature below grants the right of entry to Corps of Engineers personnel, and any government consultants, to conduct investigations of the project site during the course of the appeal process. You will be provided a 15-day notice of any site investigation and will have the opportunity to participate in all site investigations.

Email address of appellant and/or agent

Telephone number

Signature of appellant or agent

Date



DEPARTMENT OF THE ARMY  
U.S. ARMY CORPS OF ENGINEERS, ST. PAUL DISTRICT  
ST. PAUL OFFICE EAST BRANCH  
322 MINNESOTA AVE SUITE E1500  
ST. PAUL MINNESOTA 55101

MVP-R

May 20, 2025

MEMORANDUM FOR RECORD

SUBJECT: US Army Corps of Engineers (Corps) Approved Jurisdictional Determination in accordance with the “Revised Definition of ‘Waters of the United States’”; (88 FR 3004 (January 18, 2023) as amended by the “Revised Definition of ‘Waters of the United States’; Conforming” (8 September 2023),<sup>1</sup> MVP-2025-00519-RJH (MFR 1 of 1)<sup>2</sup>

BACKGROUND. An Approved Jurisdictional Determination (AJD) is a Corps document stating the presence or absence of waters of the United States on a parcel or a written statement and map identifying the limits of waters of the United States on a parcel. AJDs are clearly designated appealable actions and will include a basis of JD with the document.<sup>3</sup> AJDs are case-specific and are typically made in response to a request. AJDs are valid for a period of five years unless new information warrants revision of the determination before the expiration date or a District Engineer has identified, after public notice and comment, that specific geographic areas with rapidly changing environmental conditions merit re-verification on a more frequent basis.<sup>4</sup>

On January 18, 2023, the Environmental Protection Agency (EPA) and the Department of the Army (“the agencies”) published the “Revised Definition of ‘Waters of the United States,’” 88 FR 3004 (January 18, 2023) (“2023 Rule”). On September 8, 2023, the agencies published the “Revised Definition of ‘Waters of the United States’; Conforming”, which amended the 2023 Rule to conform to the 2023 Supreme Court decision in *Sackett v. EPA*, 598 U.S., 143 S. Ct. 1322 (2023) (“*Sackett*”).

This Memorandum for Record (MFR) constitutes the basis of jurisdiction for a Corps AJD as defined in 33 CFR §331.2. For the purposes of this AJD, we have relied on Section 10 of the Rivers and Harbors Act of 1899 (RHA),<sup>5</sup> the 2023 Rule as amended,

---

<sup>1</sup> While the Revised Definition of “Waters of the United States”; Conforming had no effect on some categories of waters covered under the CWA, and no effect on any waters covered under RHA, all categories are included in this Memorandum for Record for efficiency.

<sup>2</sup> When documenting aquatic resources within the review area that are jurisdictional under the Clean Water Act (CWA), use an additional MFR and group the aquatic resources on each MFR based on the TNW, the territorial seas, or interstate water that they are connected to. Be sure to provide an identifier to indicate when there are multiple MFRs associated with a single AJD request (i.e., number them 1, 2, 3, etc.).

<sup>3</sup> 33 CFR 331.2.

<sup>4</sup> Regulatory Guidance Letter 05-02.

<sup>5</sup> USACE has authority under both Section 9 and Section 10 of the Rivers and Harbors Act of 1899 but for convenience, in this MFR, jurisdiction under RHA will be referred to as Section 10.

MVP-R

SUBJECT: 2023 Rule, as amended, Approved Jurisdictional Determination in Light of *Sackett v. EPA*, 143 S. Ct. 1322 (2023), MVP-2025-00519-RJH

as well as other applicable guidance, relevant case law, and longstanding practice in evaluating jurisdiction.

## 1. SUMMARY OF CONCLUSIONS.

- a. Provide a list of each individual feature within the review area and the jurisdictional status of each one (i.e., identify whether each feature is/is not a water of the United States and/or a navigable water of the United States).

- [Wetland 1-E\(D\), \(14,499 sq.ft.\)](#)

## 2. REFERENCES.

- a. "Revised Definition of 'Waters of the United States,'" 88 FR 3004 (January 18, 2023) ("2023 Rule")
- b. "Revised Definition of 'Waters of the United States'; Conforming" 88 FR 61964 (September 8, 2023))
- c. *Sackett v. EPA*, 598 U.S. 651, 143 S. Ct. 1322 (2023)
- d. "Memorandum To The Field Between The U.S. Department Of The Army, U.S. Army Corps Of Engineers And The U.S. Environmental Protection Agency Concerning The Proper Implementation Of 'Continuous Surface Connection' Under The Definition Of "Waters Of The United States" Under The Clean Water Act" (March 12, 2025)

## 3. REVIEW AREA.

- a. Project Area Size (in acres): 0.34 acres
- b. Location Description: The project/review area is located in Section 34, Township 23, Range 20, Brown County, Wisconsin.
- c. Center Coordinates of the Project Site (in decimal degrees)  
Latitude: 44.421090 Longitude: -88.066490
- d. Nearest City or Town: De Pere
- e. County: Brown
- f. State: Wisconsin
- g. Other associated Jurisdictional Determinations (including outcomes):

MVP-R

SUBJECT: 2023 Rule, as amended, Approved Jurisdictional Determination in Light of *Sackett v. EPA*, 143 S. Ct. 1322 (2023), MVP-2025-00519-RJH

4. NEAREST TRADITIONAL NAVIGABLE WATER (TNW), THE TERRITORIAL SEAS, OR INTERSTATE WATER TO WHICH THE AQUATIC RESOURCE IS CONNECTED. [NA]<sup>6</sup>
5. FLOWPATH FROM THE SUBJECT AQUATIC RESOURCES TO A TNW, THE TERRITORIAL SEAS, OR INTERSTATE WATER. [NA]
6. SECTION 10 JURISDICTIONAL WATERS<sup>7</sup>: Describe aquatic resources or other features within the review area determined to be jurisdictional in accordance with Section 10 of the Rivers and Harbors Act of 1899. Include the size of each aquatic resource or other feature within the review area and how it was determined to be jurisdictional in accordance with Section 10.<sup>8</sup>  
N/A
7. SECTION 404 JURISDICTIONAL WATERS: Describe the aquatic resources within the review area that were found to meet the definition of waters of the United States in accordance with the 2023 Rule as amended, consistent with the Supreme Court's decision in *Sackett*. List each aquatic resource separately, by name, consistent with the naming convention used in section 1, above. Include a rationale for each aquatic resource, supporting that the aquatic resource meets the relevant category of "waters of the United States" in the 2023 Rule as amended. The rationale should also include a written description of, or reference to a map in the administrative record that shows, the lateral limits of jurisdiction for each aquatic resource, including how that limit was determined, and incorporate relevant references used. Include the size of each aquatic resource in acres or linear feet and attach and reference related figures as needed.
  - a. Traditional Navigable Waters (TNWs) (a)(1)(i): N/A
  - b. The Territorial Seas (a)(1)(ii): N/A

---

<sup>6</sup> This MFR should not be used to complete a new stand-alone TNW determination. A stand-alone TNW determination for a water that is not subject to Section 9 or 10 of the Rivers and Harbors Act of 1899 (RHA) is completed independently of a request for an AJD. A stand-alone TNW determination is conducted for a specific segment of river or stream or other type of waterbody, such as a lake, where upstream or downstream limits or lake borders are established.

<sup>7</sup> 33 CFR 329.9(a) A waterbody which was navigable in its natural or improved state, or which was susceptible of reasonable improvement (as discussed in § 329.8(b) of this part) retains its character as "navigable in law" even though it is not presently used for commerce, or is presently incapable of such use because of changed conditions or the presence of obstructions.

<sup>8</sup> This MFR is not to be used to make a report of findings to support a determination that the water is a navigable water of the United States. The district must follow the procedures outlined in 33 CFR part 329.14 to make a determination that water is a navigable water of the United States subject to Section 10 of the RHA.

- c. Interstate Waters (a)(1)(iii): N/A
- d. Impoundments (a)(2): N/A
- e. Tributaries (a)(3): N/A
- f. Adjacent Wetlands (a)(4): N/A
- g. Additional Waters (a)(5): N/A

## 8. NON-JURISDICTIONAL AQUATIC RESOURCES AND FEATURES

- a. Describe aquatic resources and other features within the review area identified in the 2023 Rule as amended as not “waters of the United States” even where they otherwise meet the terms of paragraphs (a)(2) through (5). Include the type of excluded aquatic resource or feature, the size of the aquatic resource or feature within the review area and describe how it was determined to meet one of the exclusions listed in 33 CFR 328.3(b).<sup>9</sup> [N/A]
- b. Describe aquatic resources and features within the review area that were determined to be non-jurisdictional because they do not meet one or more categories of waters of the United States under the 2023 Rule as amended (e.g., tributaries that are non-relatively permanent waters; non-tidal wetlands that do not have a continuous surface connection to a jurisdictional water).

We have reviewed and evaluated the historical photography, Google Earth photography, soil mapping, and the information submitted by the applicant for the following wetlands:

### Wetland 1-E(D), (14,499 sq.ft.)

The Digital Elevation Model and aerial photography show that the Wetland 1-E(D) is a depressionnal wetland feature that has developed among four spoil piles in a vacant commercial lot. A swale connects Wetland 1-E(D) to a stormwater pond. There is an overflow sewer outlet located within the stormwater pond that appears to connect to the municipal sewer system. Wetland 1-E(D) is surrounded by uplands except for the swale located along the north boundary. Based on evaluation of the available elevation mapping, we have determined that Wetland 1-E(D) is not abutting or physically touching

---

<sup>9</sup> 88 FR 3004 (January 18, 2023)

MVP-R

SUBJECT: 2023 Rule, as amended, Approved Jurisdictional Determination in Light of *Sackett v. EPA*, 143 S. Ct. 1322 (2023), MVP-2025-00519-RJH

a relatively permanent water (RPW). Wetland 1-E(D) is approximately 0.5 miles East of the Fox River, a RPW.

Wetland 1-E(D) is not a TNW, territorial sea, or interstate waters and therefore are not (a)(1) waters. Wetland 1-E(D) does not physically abut a relatively permanent water, paragraph (a)(2) impoundment or a jurisdictional (a)(3) tributary. Wetland 1-E(D) is a non-tidal wetland that does not meet the definition of adjacent and cannot be evaluated as (a)(4) adjacent wetlands; therefore, Wetland 1-E(D) is not jurisdictional under the 2023 Revised Definition of 'Waters of the United States'; Conforming" 88 FR 61964 Final Rule.

9. DATA SOURCES. List sources of data/information used in making determination. Include titles and dates of sources used and ensure that information referenced is available in the administrative record.
  - a. [Office evaluation conducted 21 May 2025]
  - b. [National Regulatory Viewer – USA Soils Hydric Class layer, National Wetland Inventory layer, Hillshade layer and DEM layer accessed on 21 May 2025]
  - c. [Wetland Delineation Report, submitted by NES Ecological Services, dated May 2025.]
  
10. OTHER SUPPORTING INFORMATION. [N/A]
  
11. NOTE: The structure and format of this MFR were developed in coordination with the EPA and Department of the Army. The MFR's structure and format may be subject to future modification or may be rescinded as needed to implement additional guidance from the agencies; however, the approved jurisdictional determination described herein is a final agency action.



Document Path: G:\NES GIS\Jobs\11703129 - Commerce Drive, City of De Pere\Wetland\Mapa\WetlandMaps.aprx



**Delineated Wetland**

5/6/2025

**City of De Pere  
Wetland Delineation  
NES Project No. 11703129  
City of De Pere  
Brown County, Wisconsin**

**Legend**

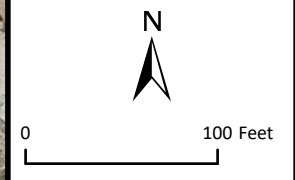
- Culvert-Pipe
- ⊕ Stormwater Inlet Pipe
- ↔ Wetland Line
- - - Drainage Swale
- Pond (Residential/Landscape)
- Project Area (+/- 4.05 acres)

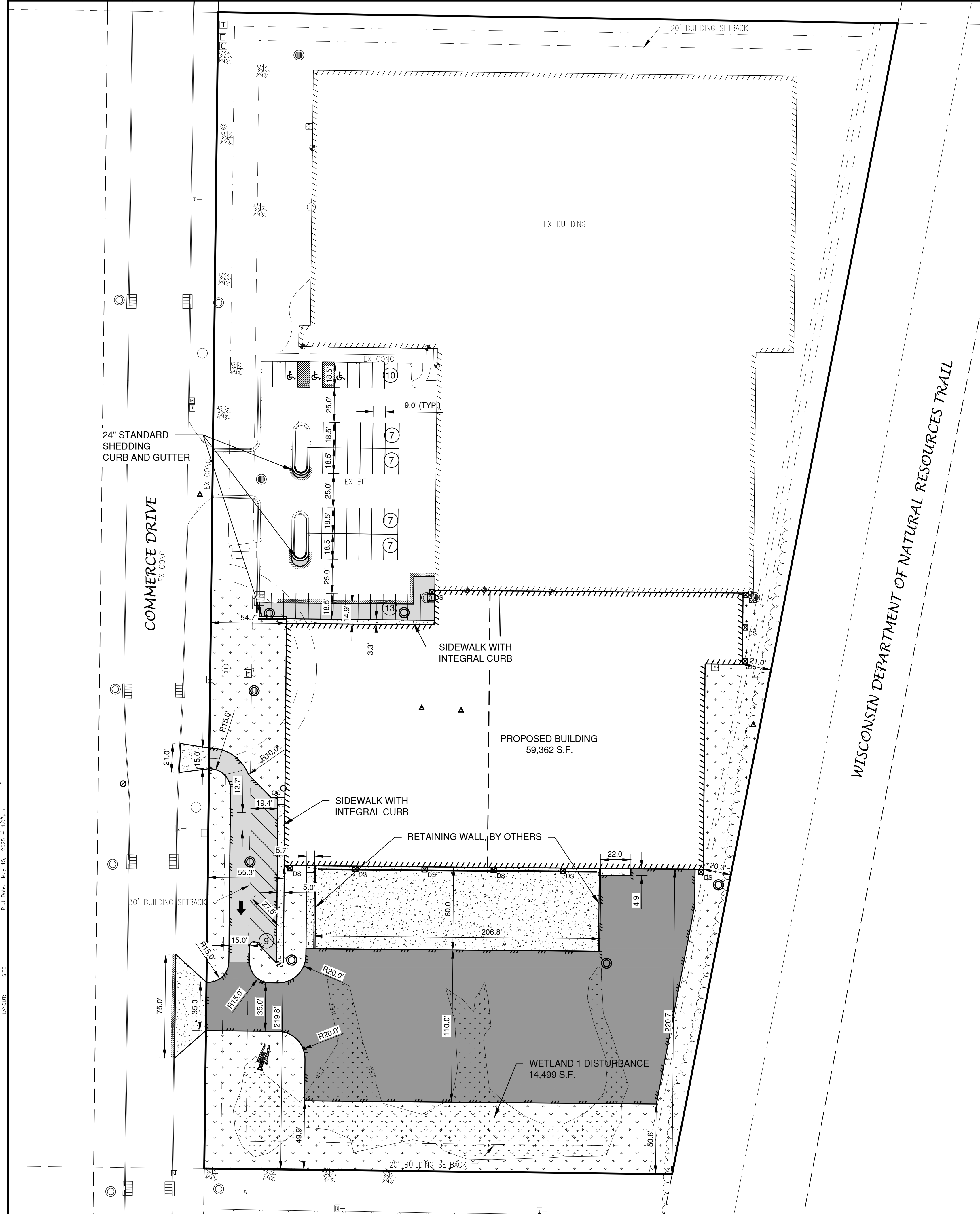
**WWI Classification**

- E(D) - Emergent/Wet Meadow, Degraded (+/- 14,499 sq ft)

Sources: Robert E. Lee & Associates, Inc., Brown County

Disclaimer: Robert E. Lee & Associates, Inc. makes every effort to ensure this map is free of errors but does not warrant the map or its features are either spatially or temporally accurate or fit for a particular use. Robert E. Lee & Associates, Inc., provides this map without any warranty of any kind whatsoever, either expressed or implied.





**NOTE**

ALL DISTURBED AREAS SHALL BE TOPSOILED TO A DEPTH OF 6 INCHES, SEEDED AND MULCHED. AREA TO BE RAKED FREE OF STONES AND CLUMPS.

**PARKING DATA**

TOTAL PARKING STALLS PROVIDED = 60  
 HANDICAP ACCESSIBLE PARKING STALLS = 3  
 TOTAL PARKING STALLS REQUIRED = 55

1 STALL PER 1.5 EMPLOYEES  
 82 EMPLOYEES/1.5 EMPLOYEES = 55 STALLS

**SITE DATA**

TOTAL AREA = 7.96 ACRES, 346,837 S.F.  
 BUILDING AREA = 3.90 ACRES, 169,760 S.F. (48.9%)  
 SIDEWALK/PARKING LOT AREA = 1.85 ACRES, 80,514 S.F. (23.2%)  
 GREEN SPACE = 2.22 ACRES, 96,563 S.F. (27.9%)

**ZONING**

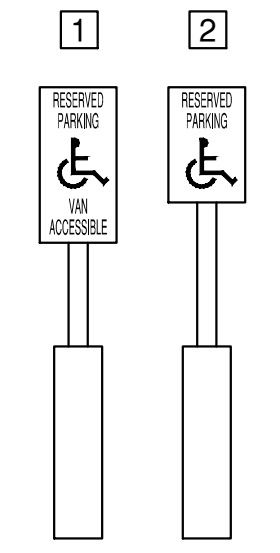
BP-2: BUSINESS PARK 2

**PARCEL NO.**

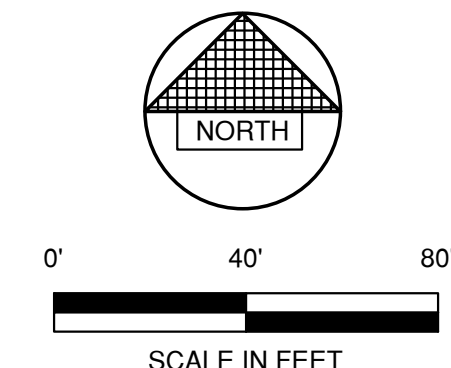
ED-344-102-4

**LEGEND**

- CONCRETE PAVEMENT (12,685 S.F.)
- ASPHALT PAVEMENT (LIGHT) (6,472 S.F.)
- ASPHALT PAVEMENT (HEAVY) (36,008 S.F.)
- LANDSCAPE AREA
- GREEN SPACE
- PROPOSED 24" STANDARD SHEDDING CURB AND GUTTER
- TRAFFIC FLOW ARROW
- HANDICAPPED PARKING
- SIGN
- INDICATES NUMBER OF PARKING STALLS
- WALL PACK
- LIGHT POLE (1 LAMP)
- LIGHT POLE (2 LAMPS)
- LIGHT POLE (3 LAMPS)
- LIGHT POLE (4 LAMPS)



\*NOTE: ALL DIMENSIONS ARE TO THE FACE OF CURB, UNLESS NOTED OTHERWISE



NO.	DATE	APPROV.	REVISION	NO.	DATE	APPROV.	REVISION	DRAWN
1	4/29/25	BDR	BID SET					BDR
2	5/9/25	BDR	CITY SUBMITTAL					BDR

COMMERCE DRIVE-BEDFORD PAPER EXPANSION  
 FOR BEST BUILT, INC.  
 CITY OF DE PERE  
 BROWN COUNTY, WISCONSIN

SITE PLAN

DATE	03/20/25
FILE	1703129D
JOB NO.	1703129

**REL Robert E. Lee & Associates, Inc.**  
 1250 Centennial Centre Blvd | Hobart, WI | 920-662-9641 | releinc.com