



DEPARTMENT OF THE ARMY
U.S. ARMY CORPS OF ENGINEERS, ST. PAUL DISTRICT
332 MINNESOTA STREET, SUITE E1500
ST. PAUL, MN 55101-1323

MVP

23 APRIL 2025

MEMORANDUM FOR RECORD

SUBJECT: US Army Corps of Engineers (Corps) Approved Jurisdictional Determination in accordance with the "Revised Definition of 'Waters of the United States'"; (88 FR 3004 (January 18, 2023) as amended by the "Revised Definition of 'Waters of the United States'; Conforming" (8 September 2023) ,¹ MVP-2016-02503-MJG, MFR 1 of 1

BACKGROUND. An Approved Jurisdictional Determination (AJD) is a Corps document stating the presence or absence of waters of the United States on a parcel or a written statement and map identifying the limits of waters of the United States on a parcel. AJDs are clearly designated appealable actions and will include a basis of JD with the document.² AJDs are case-specific and are typically made in response to a request. AJDs are valid for a period of five years unless new information warrants revision of the determination before the expiration date or a District Engineer has identified, after public notice and comment, that specific geographic areas with rapidly changing environmental conditions merit re-verification on a more frequent basis.³

On January 18, 2023, the Environmental Protection Agency (EPA) and the Department of the Army ("the agencies") published the "Revised Definition of 'Waters of the United States,'" 88 FR 3004 (January 18, 2023) ("2023 Rule"). On September 8, 2023, the agencies published the "Revised Definition of 'Waters of the United States'; Conforming", which amended the 2023 Rule to conform to the 2023 Supreme Court decision in *Sackett v. EPA*, 598 U.S., 143 S. Ct. 1322 (2023) ("*Sackett*").

This Memorandum for Record (MFR) constitutes the basis of jurisdiction for a Corps AJD as defined in 33 CFR §331.2. For the purposes of this AJD, we have relied on Section 10 of the Rivers and Harbors Act of 1899 (RHA),⁴ the 2023 Rule as amended, as well as other applicable guidance, relevant case law, and longstanding practice in evaluating jurisdiction.

1. SUMMARY OF CONCLUSIONS.

¹ While the Revised Definition of "Waters of the United States"; Conforming had no effect on some categories of waters covered under the CWA, and no effect on any waters covered under RHA, all categories are included in this Memorandum for Record for efficiency.

² 33 CFR 331.2.

³ Regulatory Guidance Letter 05-02.

⁴ USACE has authority under both Section 9 and Section 10 of the Rivers and Harbors Act of 1899 but for convenience, in this MFR, jurisdiction under RHA will be referred to as Section 10.

MVP

SUBJECT: 2023 Rule, as amended, Approved Jurisdictional Determination in Light of *Sackett v. EPA*, 143 S. Ct. 1322 (2023), MVP-2016-02503-MJG

- a. Provide a list of each individual feature within the review area and the jurisdictional status of each one (i.e., identify whether each feature is/is not a water of the United States and/or a navigable water of the United States).
 - i. Wetland 1, (0.07 acre), non-jurisdictional
 - ii. Wetland 2, (0.09-acre), non-jurisdictional
 - iii. Wetland 3, (0.005-acre), non-jurisdictional
 - iv. Wetland 4, (0.01-acre), non-jurisdictional

2. REFERENCES.

- a. "Revised Definition of 'Waters of the United States,'" 88 FR 3004 (January 18, 2023) ("2023 Rule")
- b. "Revised Definition of 'Waters of the United States'; Conforming" 88 FR 61964 (September 8, 2023)
- c. *Sackett v. EPA*, 598 U.S. 651, 143 S. Ct. 1322 (2023)
- d. "Memorandum To The Field Between The U.S. Department Of The Army, U.S. Army Corps Of Engineers And The U.S. Environmental Protection Agency Concerning The Proper Implementation Of 'Continuous Surface Connection' Under The Definition Of "Waters Of The United States" Under The Clean Water Act" (March 12, 2025).

3. REVIEW AREA. The review area is limited to Wetland 1, Wetland 2, Wetland 3 and Wetland 4, and is identified by the red polygons in the enclosed figures labeled MVP-2016-02503-MJG AJD Page 2 of 2. The review area is located on property at Manitowoc Road and County Highway (CTH) N Intersection (Parcels 39144 and 39142), in Section 11, Township 20 North, Range 18 East, Calumet County, Wisconsin (Lat: 44.223191, Long: -88.320566). The review area is surrounded by tree lines, agricultural fields, single family homes, and roadways. There are no other JDs associated with the review area.
4. NEAREST TRADITIONAL NAVIGABLE WATER (TNW), THE TERRITORIAL SEAS, OR INTERSTATE WATER TO WHICH THE AQUATIC RESOURCE IS CONNECTED. N/A
5. FLOWPATH FROM THE SUBJECT AQUATIC RESOURCES TO A TNW, THE TERRITORIAL SEAS, OR INTERSTATE WATER. N/A

MVP

SUBJECT: 2023 Rule, as amended, Approved Jurisdictional Determination in Light of *Sackett v. EPA*, 143 S. Ct. 1322 (2023), MVP-2016-02503-MJG

6. SECTION 10 JURISDICTIONAL WATERS⁵: Describe aquatic resources or other features within the review area determined to be jurisdictional in accordance with Section 10 of the Rivers and Harbors Act of 1899. Include the size of each aquatic resource or other feature within the review area and how it was determined to be jurisdictional in accordance with Section 10.⁶ N/A

7. SECTION 404 JURISDICTIONAL WATERS: Describe the aquatic resources within the review area that were found to meet the definition of waters of the United States in accordance with the 2023 Rule as amended, consistent with the Supreme Court's decision in *Sackett*. List each aquatic resource separately, by name, consistent with the naming convention used in section 1, above. Include a rationale for each aquatic resource, supporting that the aquatic resource meets the relevant category of "waters of the United States" in the 2023 Rule as amended. The rationale should also include a written description of, or reference to a map in the administrative record that shows, the lateral limits of jurisdiction for each aquatic resource, including how that limit was determined, and incorporate relevant references used. Include the size of each aquatic resource in acres or linear feet and attach and reference related figures as needed.
 - a. Traditional Navigable Waters (TNWs) (a)(1)(i): N/A
 - b. The Territorial Seas (a)(1)(ii): N/A
 - c. Interstate Waters (a)(1)(iii): N/A
 - d. Impoundments (a)(2): N/A
 - e. Tributaries (a)(3): N/A
 - f. Adjacent Wetlands (a)(4): N/A
 - g. Additional Waters (a)(5): N/A

⁵ 33 CFR 329.9(a) A waterbody which was navigable in its natural or improved state, or which was susceptible of reasonable improvement (as discussed in § 329.8(b) of this part) retains its character as "navigable in law" even though it is not presently used for commerce, or is presently incapable of such use because of changed conditions or the presence of obstructions.

⁶ This MFR is not to be used to make a report of findings to support a determination that the water is a navigable water of the United States. The district must follow the procedures outlined in 33 CFR part 329.14 to make a determination that water is a navigable water of the United States subject to Section 10 of the RHA.

MVP

SUBJECT: 2023 Rule, as amended, Approved Jurisdictional Determination in Light of *Sackett v. EPA*, 143 S. Ct. 1322 (2023), MVP-2016-02503-MJG

8. NON-JURISDICTIONAL AQUATIC RESOURCES AND FEATURES

- a. Describe aquatic resources and other features within the review area identified in the 2023 Rule as amended as not “waters of the United States” even where they otherwise meet the terms of paragraphs (a)(2) through (5). Include the type of excluded aquatic resource or feature, the size of the aquatic resource or feature within the review area and describe how it was determined to meet one of the exclusions listed in 33 CFR 328.3(b).⁷ N/A
- b. Describe aquatic resources and features within the review area that were determined to be non-jurisdictional because they do not meet one or more categories of waters of the United States under the 2023 Rule as amended (e.g., tributaries that are non-relatively permanent waters; non-tidal wetlands that do not have a continuous surface connection to a jurisdictional water).

Wetland 1, Wetland 2, Wetland 3, and Wetland 4 are not a TNW, territorial sea, or intrastate water, and therefore, is not an (a)(1) water. Wetland 1, Wetland 2, Wetland 3, and Wetland 4 do not physically abut a paragraph (a)(2) impoundment or a jurisdictional (a)(3) tributary. The National Hydrography Dataset (NHD), National Wetlands Inventory (NWI), and Wisconsin Wetlands Inventory do not show any wetlands within the review area and does not display any tributaries that abut Wetland 1, Wetland 2, Wetland 3, and/or Wetland 4.

Wetland 4 appears to be a depressional wetland that is surrounded by uplands based on topographic contours. Based on aerial imagery, hillshade, topographic, and elevation mapping, Wetland 1, Wetland 2 and Wetland 3 abut a discrete feature (ditch) that does not carry relatively permanent flow, and mostly receives hydrology from water flowing from impervious surfaces and abutting agricultural areas. NRCS soil mapping shows Wetland 2, Wetland 3, and Wetland 4 sit on silt loam (partially hydric (0-25%)) and is drained, and Wetland 1 sits on silt clay loam (partially hydric (0-25%)), which is also drained. The closest tributary to the review area is an unnamed intermittent stream located approximately 0.28 miles northwest of the review area.

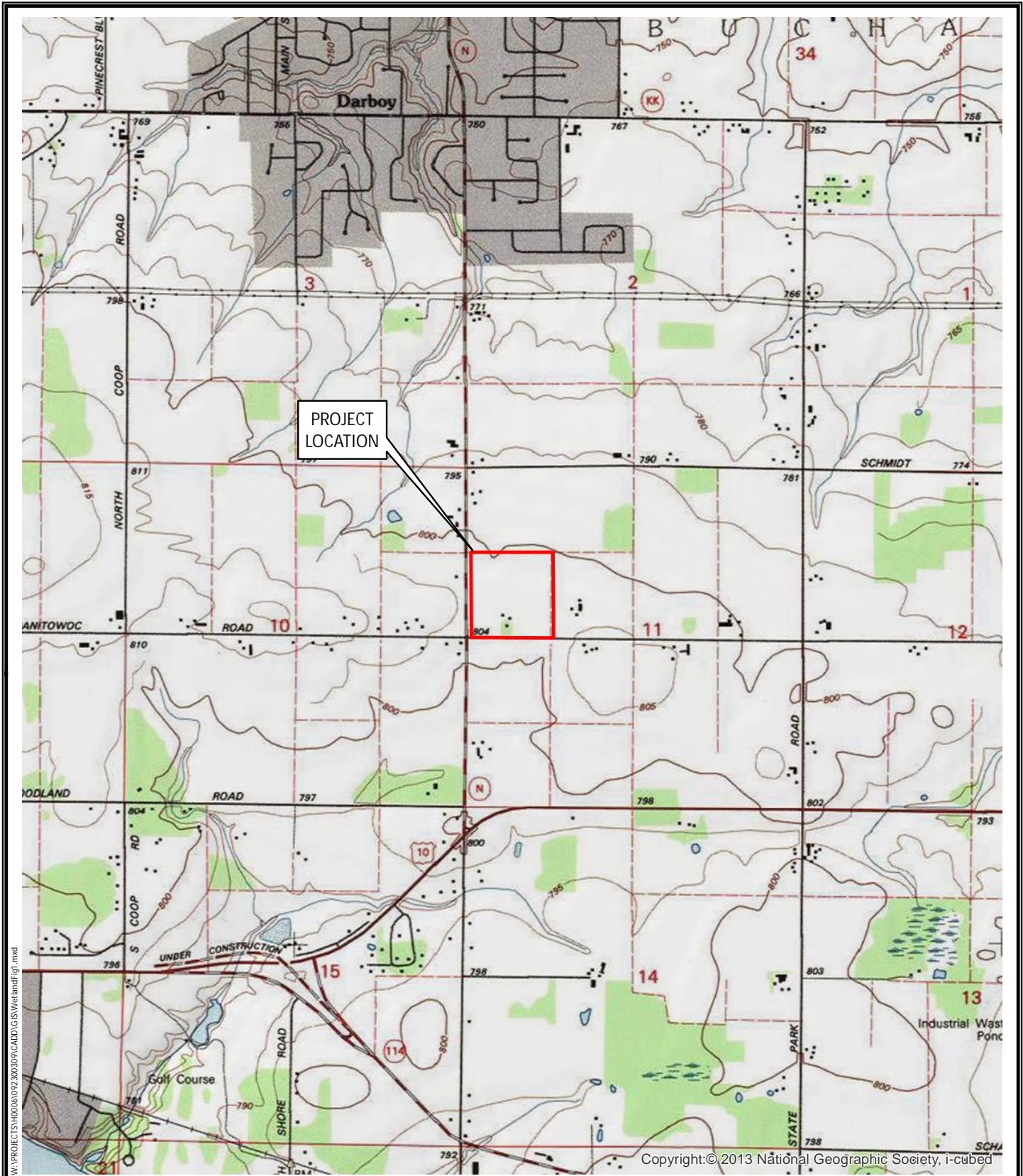
Wetland 1, Wetland 2, Wetland 3, and Wetland 4 do not abut a relatively permanent water, and as such, cannot be evaluated as (a)(4) adjacent wetland. Therefore, Wetland 1, Wetland 2, Wetland 3, and Wetland 4 are not jurisdictional under the 2023 Revised Definition of ‘Waters of the United States’: Conforming 88 FR 61964 Final Rule.

⁷ 88 FR 3004 (January 18, 2023)

MVP

SUBJECT: 2023 Rule, as amended, Approved Jurisdictional Determination in Light of *Sackett v. EPA*, 143 S. Ct. 1322 (2023), MVP-2016-02503-MJG

9. DATA SOURCES. List sources of data/information used in making determination. Include titles and dates of sources used and ensure that information referenced is available in the administrative record.
 - a. Office evaluation and virtual field visit completed on April 23, 2025.
 - b. "Wetland Delineation: Parcels 39144 & 39142" prepared by McMahon Associates, Inc. dated February 13, 2024.
 - c. National Regulatory Viewer accessed April 23, 2025.
 - d. USGS 3D Elevation Program (3DEP) Bare Earth DEM Dynamic service, Hillshade & DEM & 2-ft Contours, accessed April 23, 2025.
 - e. U. S. Fish and Wildlife Service. Publication date (found in metadata) National Wetlands Inventory website. U.S. Department of the Interior, Fish and Wildlife Service, Washington, D.C. (<http://www.fws.gov/wetlands/>) accessed April 23, 2025.
 - f. Wisconsin Wetlands Inventory accessed April 23, 2025.
 - g. USDA NRCS Soil Survey USDA-NCSS SSURGO and STATGO accessed April 23, 2025.
 - h. Google Earth Imagery (2024), aerial and street view accessed April 23, 2025.
10. OTHER SUPPORTING INFORMATION. N/A
11. NOTE: The structure and format of this MFR were developed in coordination with the EPA and Department of the Army. The MFR's structure and format may be subject to future modification or may be rescinded as needed to implement additional guidance from the agencies; however, the approved jurisdictional determination described herein is a final agency action.



W:\PROJECTS\160006\092\300309\CADD\GIS\WetlandFig1.mxd

Copyright: © 2013 National Geographic Society, i-cubed



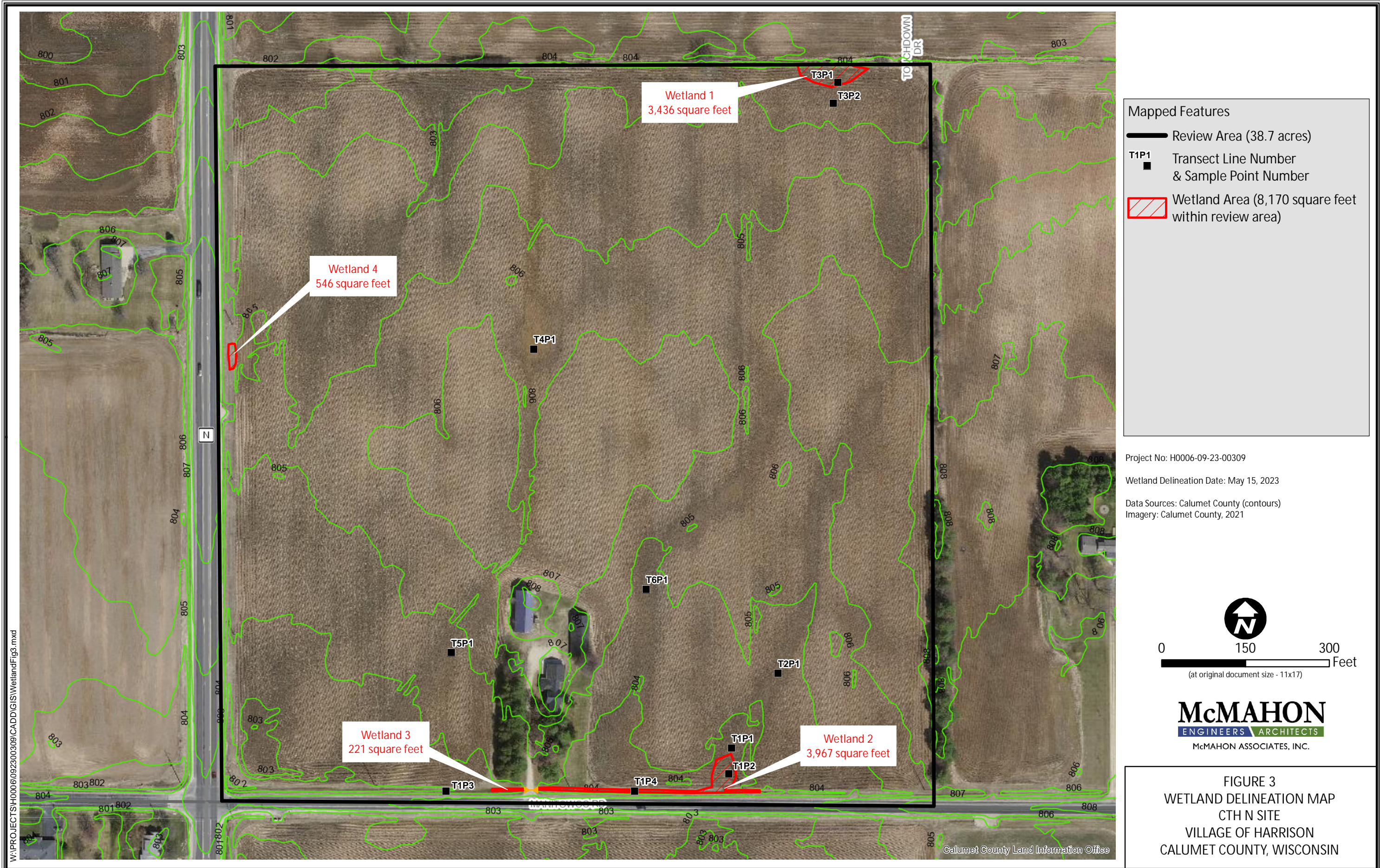
1 inch = 2,000 feet

McMAHON
ENGINEERS ARCHITECTS



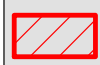
McMAHON ASSOCIATES, INC.

McMAHON ASSOCIATES, INC. provides this drawing and data, regardless of form, as instruments of service. All rights including copyrights are retained by McMAHON ASSOCIATES, INC. This client and/or recipient agrees to the fullest extent permitted by law to indemnify and hold McMAHON ASSOCIATES, INC. harmless for any reuse of or changes made to the original drawing or data without prior written consent by McMAHON ASSOCIATES, INC.

FIGURE 1
SITE LOCATION & TOPOGRAPHIC MAP
CTH N SITE
VILLAGE OF HARRISON
CALUMET COUNTY, WISCONSIN



Mapped Features

-  Review Area (38.7 acres)
-  T1P1 Transect Line Number & Sample Point Number
-  Wetland Area (8,170 square feet within review area)

Project No: H0006-09-23-00309
 Wetland Delineation Date: May 15, 2023
 Data Sources: Calumet County (contours)
 Imagery: Calumet County, 2021

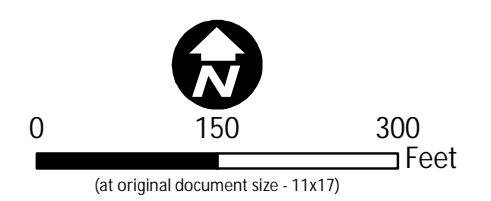


FIGURE 3
WETLAND DELINEATION MAP
CTH N SITE
VILLAGE OF HARRISON
CALUMET COUNTY, WISCONSIN

W:\PROJECTS\H0006\092300309\CADD\GIS\Wetland\Fig3.mxd

Calumet County Land Information Office