



DEPARTMENT OF THE ARMY  
U.S. ARMY CORPS OF ENGINEERS, ST. PAUL DISTRICT  
ST. PAUL DISTRICT OFFICE  
332 MINNESOTA STREET SUITE E1500  
ST. PAUL MINNESOTA 55101

MVP

MEMORANDUM FOR RECORD

SUBJECT: US Army Corps of Engineers (Corps) Approved Jurisdictional Determination in accordance with the “Revised Definition of ‘Waters of the United States’”; (88 FR 3004 (January 18, 2023) as amended by the “Revised Definition of ‘Waters of the United States’; Conforming” (8 September 2023) ,<sup>1</sup> MVP-2006-02707-ALH [MFR 1 of 1]<sup>2</sup>

BACKGROUND. An Approved Jurisdictional Determination (AJD) is a Corps document stating the presence or absence of waters of the United States on a parcel or a written statement and map identifying the limits of waters of the United States on a parcel. AJDs are clearly designated appealable actions and will include a basis of JD with the document.<sup>3</sup> AJDs are case-specific and are typically made in response to a request. AJDs are valid for a period of five years unless new information warrants revision of the determination before the expiration date or a District Engineer has identified, after public notice and comment, that specific geographic areas with rapidly changing environmental conditions merit re-verification on a more frequent basis.<sup>4</sup>

On January 18, 2023, the Environmental Protection Agency (EPA) and the Department of the Army (“the agencies”) published the “Revised Definition of ‘Waters of the United States,’” 88 FR 3004 (January 18, 2023) (“2023 Rule”). On September 8, 2023, the agencies published the “Revised Definition of ‘Waters of the United States’; Conforming”, which amended the 2023 Rule to conform to the 2023 Supreme Court decision in *Sackett v. EPA*, 598 U.S., 143 S. Ct. 1322 (2023) (“*Sackett*”).

This Memorandum for Record (MFR) constitutes the basis of jurisdiction for a Corps AJD as defined in 33 CFR §331.2. For the purposes of this AJD, we have relied on Section 10 of the Rivers and Harbors Act of 1899 (RHA),<sup>5</sup> the 2023 Rule as amended,

---

<sup>1</sup> While the Revised Definition of “Waters of the United States”; Conforming had no effect on some categories of waters covered under the CWA, and no effect on any waters covered under RHA, all categories are included in this Memorandum for Record for efficiency.

<sup>2</sup> When documenting aquatic resources within the review area that are jurisdictional under the Clean Water Act (CWA), use an additional MFR and group the aquatic resources on each MFR based on the TNW, the territorial seas, or interstate water that they are connected to. Be sure to provide an identifier to indicate when there are multiple MFRs associated with a single AJD request (i.e., number them 1, 2, 3, etc.).

<sup>3</sup> 33 CFR 331.2.

<sup>4</sup> Regulatory Guidance Letter 05-02.

<sup>5</sup> USACE has authority under both Section 9 and Section 10 of the Rivers and Harbors Act of 1899 but for convenience, in this MFR, jurisdiction under RHA will be referred to as Section 10.

MVP

SUBJECT: 2023 Rule, as amended, Approved Jurisdictional Determination in Light of *Sackett v. EPA*, 143 S. Ct. 1322 (2023), MVP-2006-02707-ALH

as well as other applicable guidance, relevant case law, and longstanding practice in evaluating jurisdiction.

### 1. SUMMARY OF CONCLUSIONS.

- a. Provide a list of each individual feature within the review area and the jurisdictional status of each one (i.e., identify whether each feature is/is not a water of the United States and/or a navigable water of the United States).

Name of Aquatic Resource	JD or Non-JD	Section 404/Section 10
Wetland Area 1	Non-Jurisdictional	N/A
Wetland Area 2	Non-Jurisdictional	N/A

### 2. REFERENCES.

- a. "Revised Definition of 'Waters of the United States,'" 88 FR 3004 (January 18, 2023) ("2023 Rule")
- b. "Revised Definition of 'Waters of the United States'; Conforming" 88 FR 61964 (September 8, 2023))
- c. *Sackett v. EPA*, 598 U.S. 651, 143 S. Ct. 1322 (2023)
- d. Memorandum To the Field Between the U.S. Department Of The Army, U.S. Army Corps Of Engineers And The U.S. Environmental Protection Agency Concerning The Proper Implementation Of 'Continuous Surface Connection' Under The Definition Of "Waters Of The United States" Under The Clean Water Act" (March 12, 2025)

### 3. REVIEW AREA.

- a. Project Are Size (in acres): approximately 0.75 ac
- b. Location Description: The project/review area is located in Section 22, Township 24N, Range 20E, Brown County, Wisconsin.
- c. Center Coordinates of the Project Site (in decimal degrees)  
Latitude: 44.546020 Longitude: -88.049870
- d. Nearest City or Town: Green Bay
- e. County: Brown
- f. State: Wisconsin
- g. Other associated Jurisdictional Determinations (including outcomes): N/A

MVP

SUBJECT: 2023 Rule, as amended, Approved Jurisdictional Determination in Light of *Sackett v. EPA*, 143 S. Ct. 1322 (2023), MVP-2006-02707-ALH

4. NEAREST TRADITIONAL NAVIGABLE WATER (TNW), THE TERRITORIAL SEAS, OR INTERSTATE WATER TO WHICH THE AQUATIC RESOURCE IS CONNECTED. [N/A]<sup>6</sup>
5. FLOWPATH FROM THE SUBJECT AQUATIC RESOURCES TO A TNW, THE TERRITORIAL SEAS, OR INTERSTATE WATER. [N/A]
6. SECTION 10 JURISDICTIONAL WATERS<sup>7</sup>: Describe aquatic resources or other features within the review area determined to be jurisdictional in accordance with Section 10 of the Rivers and Harbors Act of 1899. Include the size of each aquatic resource or other feature within the review area and how it was determined to be jurisdictional in accordance with Section 10.<sup>8</sup>  
N/A
7. SECTION 404 JURISDICTIONAL WATERS: Describe the aquatic resources within the review area that were found to meet the definition of waters of the United States in accordance with the 2023 Rule as amended, consistent with the Supreme Court's decision in *Sackett*. List each aquatic resource separately, by name, consistent with the naming convention used in section 1, above. Include a rationale for each aquatic resource, supporting that the aquatic resource meets the relevant category of "waters of the United States" in the 2023 Rule as amended. The rationale should also include a written description of, or reference to a map in the administrative record that shows, the lateral limits of jurisdiction for each aquatic resource, including how that limit was determined, and incorporate relevant references used. Include the size of each aquatic resource in acres or linear feet and attach and reference related figures as needed. [N/A]
  - a. Traditional Navigable Waters (TNWs) (a)(1)(i): N/A
  - b. The Territorial Seas (a)(1)(ii): N/A

---

<sup>6</sup> This MFR should not be used to complete a new stand-alone TNW determination. A stand-alone TNW determination for a water that is not subject to Section 9 or 10 of the Rivers and Harbors Act of 1899 (RHA) is completed independently of a request for an AJD. A stand-alone TNW determination is conducted for a specific segment of river or stream or other type of waterbody, such as a lake, where upstream or downstream limits or lake borders are established.

<sup>7</sup> 33 CFR 329.9(a) A waterbody which was navigable in its natural or improved state, or which was susceptible of reasonable improvement (as discussed in § 329.8(b) of this part) retains its character as "navigable in law" even though it is not presently used for commerce, or is presently incapable of such use because of changed conditions or the presence of obstructions.

<sup>8</sup> This MFR is not to be used to make a report of findings to support a determination that the water is a navigable water of the United States. The district must follow the procedures outlined in 33 CFR part 329.14 to make a determination that water is a navigable water of the United States subject to Section 10 of the RHA.

MVP

SUBJECT: 2023 Rule, as amended, Approved Jurisdictional Determination in Light of *Sackett v. EPA*, 143 S. Ct. 1322 (2023), MVP-2006-02707-ALH

- c. Interstate Waters (a)(1)(iii): N/A
- d. Impoundments (a)(2): N/A
- e. Tributaries (a)(3): N/A
- f. Adjacent Wetlands (a)(4): N/A
- g. Additional Waters (a)(5): N/A

## 8. NON-JURISDICTIONAL AQUATIC RESOURCES AND FEATURES

- a. Describe aquatic resources and other features within the review area identified in the 2023 Rule as amended as not “waters of the United States” even where they otherwise meet the terms of paragraphs (a)(2) through (5). Include the type of excluded aquatic resource or feature, the size of the aquatic resource or feature within the review area and describe how it was determined to meet one of the exclusions listed in 33 CFR 328.3(b).<sup>9</sup> [N/A]
- b. Describe aquatic resources and features within the review area that were determined to be non-jurisdictional because they do not meet one or more categories of waters of the United States under the 2023 Rule as amended (e.g., tributaries that are non-relatively permanent waters; non-tidal wetlands that do not have a continuous surface connection to a jurisdictional water).  
[Wetland Area 1 is surrounded by delineated uplands according to the wetland delineation report except where it extends outside of the delineated area to the north and west. To the north, there is existing residential development which limits the boundaries of the wetland. To the west, the Surface Water Data Viewer, Hillshade layer, and Digital Elevation Model layer show the wetland continues offsite in a linear ditch toward an unnamed tributary to Beaver Dam Creek. Multiple years of aerial imagery do not show any evidence of relatively permanent flow between the wetland and the unnamed tributary in this ditch. Multiple years of EagleView and Oblique Imagery from multiple angles on the National Regulatory Viewer do not show any evidence of a relatively permanent flow throughout this ditch reach between Wetland 1 and the unnamed tributary to Beaver Dam Creek. While site photos from the wetland delineation report show standing water, the report also states wetter than normal conditions in the months and days before the site visit.]

---

<sup>9</sup> 88 FR 3004 (January 18, 2023)

MVP

SUBJECT: 2023 Rule, as amended, Approved Jurisdictional Determination in Light of *Sackett v. EPA*, 143 S. Ct. 1322 (2023), MVP-2006-02707-ALH

Wetland Area 2 is a depressional wetland that is surrounded by delineated uplands according to the wetland delineation report. The Surface Water Data Viewer does not indicate the presence of wetlands where this wetland is located.

The 2-ft Contours layer, multiple years of aerial imagery and the Hillshade layer generally confirm the size and shape of these wetlands and where they transition to uplands. Multiple years of aerial imagery do not show many changes in the last decade.

These wetlands are not TNWs, territorial seas, or interstate waters and therefore are not (a)(1) waters. The wetlands do not physically abut a relatively permanent paragraph (a)(2) impoundment or a jurisdictional (a)(3) tributary and are not separated from a jurisdictional water by a natural berm, bank, dune, or similar natural landform. The wetlands are nontidal wetlands that do not abut a relatively permanent jurisdictional water and as such do not meet the definition of adjacent and cannot be evaluated as (a)(4) adjacent wetlands; therefore, the wetlands are not jurisdictional under the 2023 Revised Definition of 'Waters of the United States'; Conforming" 88 FR 61964 Final Rule.]

9. DATA SOURCES. List sources of data/information used in making determination. Include titles and dates of sources used and ensure that information referenced is available in the administrative record.

- a. [Office evaluation was conducted in April and May 2026.]
- b. [National Regulatory Viewer – USA Soils Hydric Class layer, Hillshade layer, DEM layer, Digital Elevation Tool, 2-ft Contours, EagleView Imagery, National Wetland Inventory, Wisconsin Wetland Inventory, and WDNR Imagery 2022, 2020 and 2015 accessed in April and May 2026.]
- c. [Wetland Delineation Report 1167 N. Military Ave. Village of Howard by Martenson & Eisele, Inc. dated September 3, 2022.]
- d. [Wisconsin Department of Natural Resources Surface Water Data Viewer, Wetland Inventory layer accessed in April 2026.]

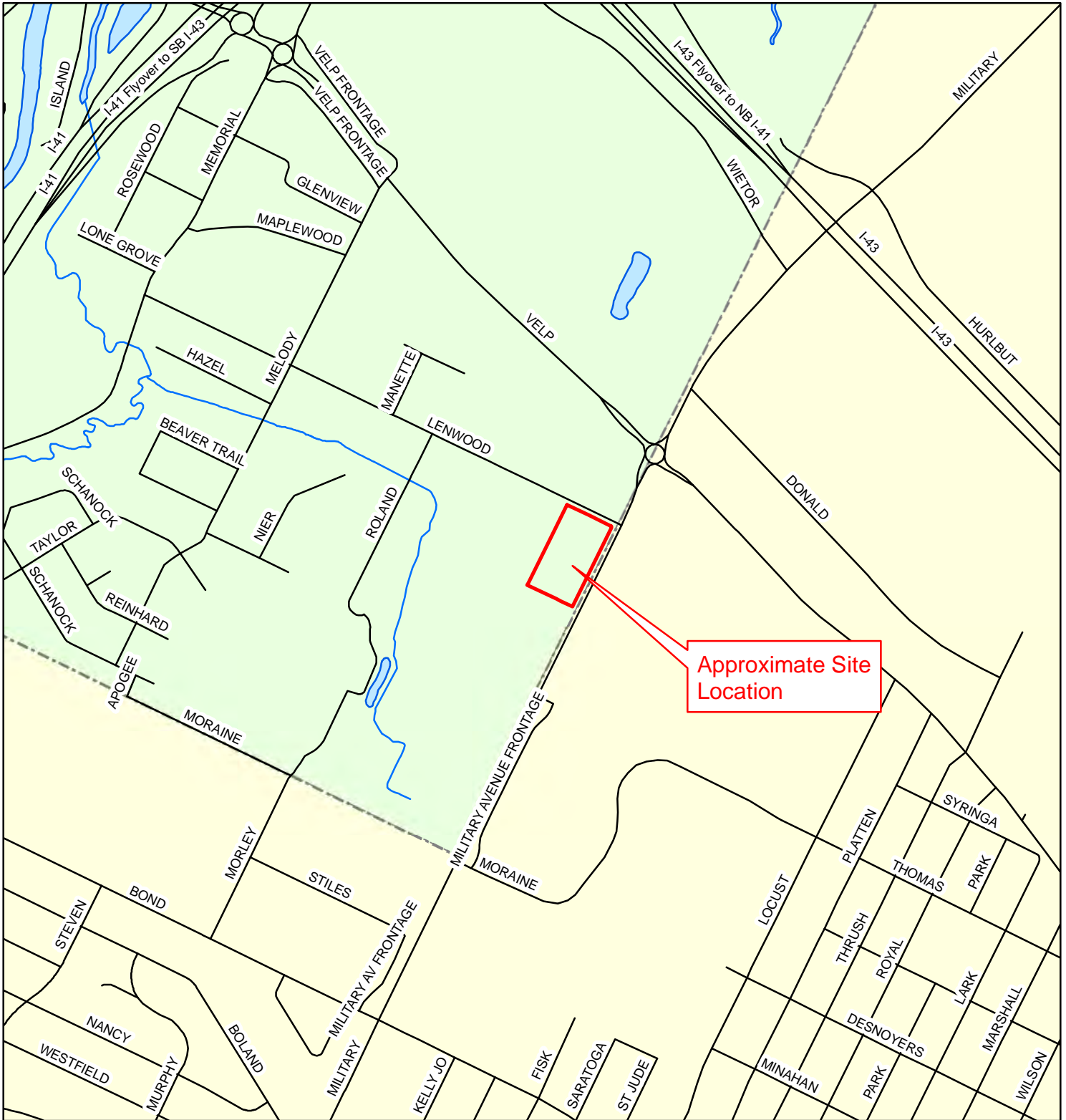
10. OTHER SUPPORTING INFORMATION. [N/A]

11. NOTE: The structure and format of this MFR were developed in coordination with the EPA and Department of the Army. The MFR's structure and format may be subject to future modification or may be rescinded as needed to implement

MVP

SUBJECT: 2023 Rule, as amended, Approved Jurisdictional Determination in Light of *Sackett v. EPA*, 143 S. Ct. 1322 (2023), MVP-2006-02707-ALH

additional guidance from the agencies; however, the approved jurisdictional determination described herein is a final agency action.



Approximate Site Location

This base map information was obtained from Brown County Land Information Office and is intended to be used as a reference. They assume no liability for the accuracy of this map or its use or misuse.

## Martenson & Eisele, Inc.




1377 Midway Road  
Menasha, WI 54952  
www.martenson-eisele.com  
info@martenson-eisele.com  
920.731.0381 1.800.236.0381

Planning  
Environmental  
Surveying  
Engineering  
Architecture

arcgisBrownCounty\_gisdata.mxd\_08/31/2022



Scale 1" = 1,000'



## Appendix A Project Location Map

Parcel ID VH-597-3  
1167 N. Military Ave  
Village of Howard  
Brown County, Wisconsin



**Appendix B**

Surveyed Wetland Boundary

Parcel ID VH-597-3  
 1167 N. Military Ave  
 Village of Howard  
 Brown County, Wisconsin

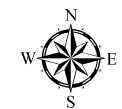
**Legend**

- Boring Locations
- Wetlands
- Wetland Line
- Approximate Site Location


WETLAND AREA 1 = 28,797.60 S.F. (0.661 AC)  
 WETLAND AREA 2 = 400.06 S.F. (0.009 AC)

TOTAL SITE AREA = 237,509 S.F. (5.452 AC)

NOTE: AERIALS ARE NOT TIED TO COUNTY COORDINATES AND PHOTOS ARE APPROXIMATE. (FOR REFERENCE USE ONLY)



Scale 1" = 100'



This base map information was obtained from the Outagamie County Land Information Department and is intended to be used as a reference. They assume no liability for the accuracy of this map or its use or misuse.

**Martenson & Eisele, Inc.**

1377 Midway Road  
 Menasha, WI 54952  
 www.martenson-eisele.com  
 info@martenson-eisele.com  
 920.731.0381 1.800.236.0381

Planning  
 Environmental  
 Surveying  
 Engineering  
 Architecture

arcgis10854004gis.mxd\_09/17/2020