Note: Site boundaries on this figure are approximates and do not constitute an official survey product.

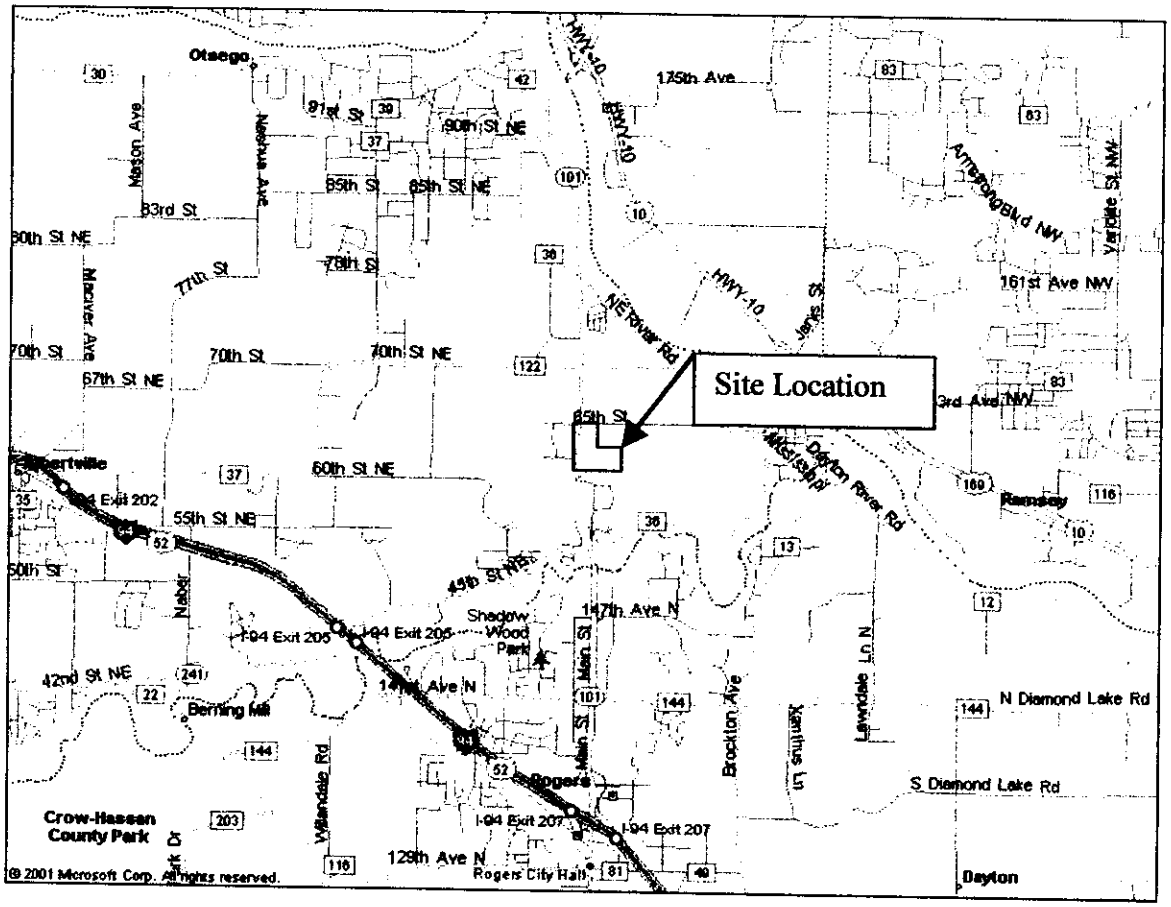

03-08134-TJF

Figure 1 –Site Location Map

Rolling Meadows (KES No. 2003-064)
Otsego, Minnesota

KJOLHAUG ENVIRONMENTAL SERVICES COMPANY

N **No Scale**

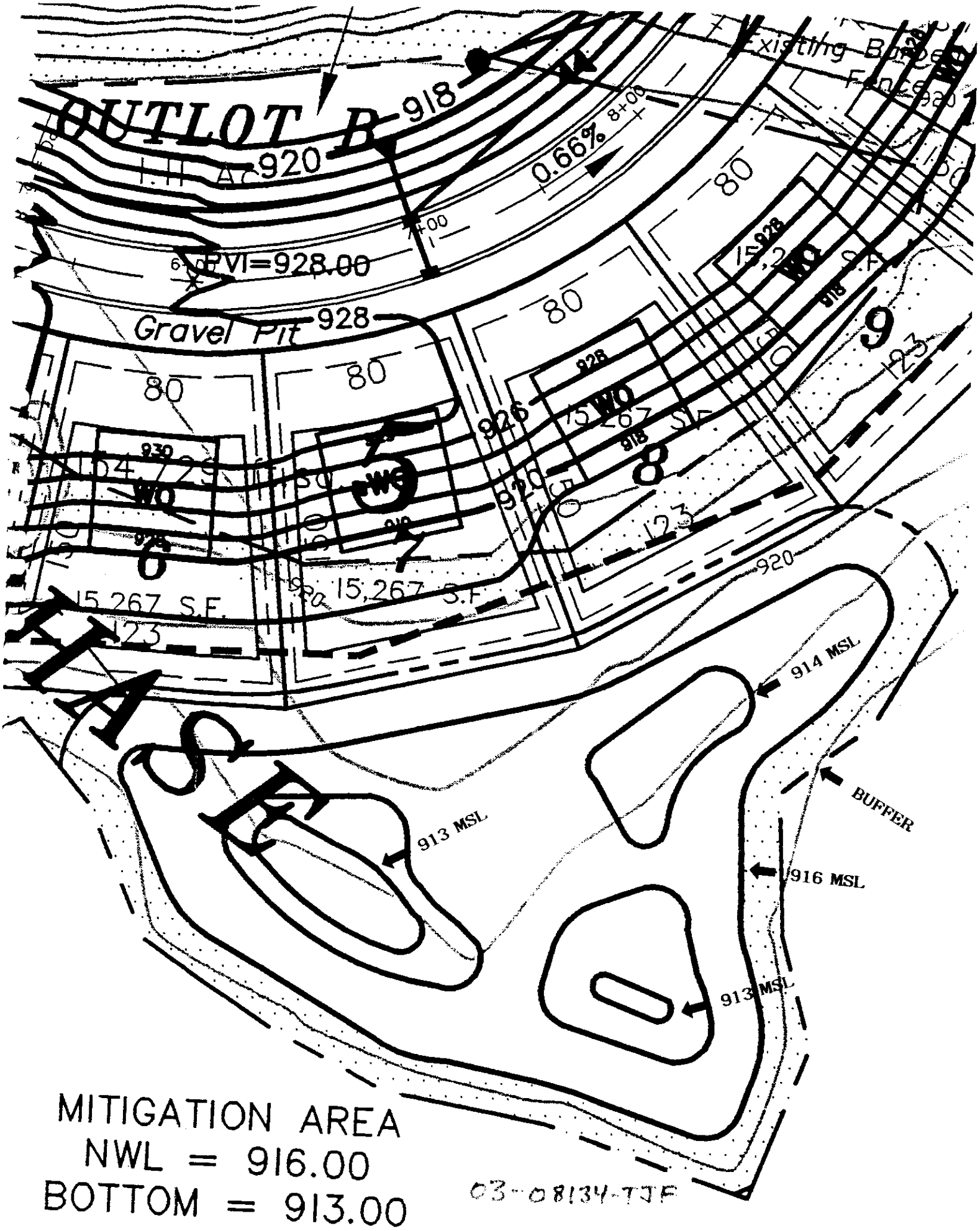
OUTLOT B
918
920
0.66%
8+00
7+00
PVI=928.00
Gravel Pit
928
80
930
926
920
918
15,267 S.F.
123
6
7
8
9
914 MSL
913 MSL
916 MSL
BUFFER
MITIGATION AREA
NWL = 916.00
BOTTOM = 913.00
03-08134-TJF

FIGURE 4

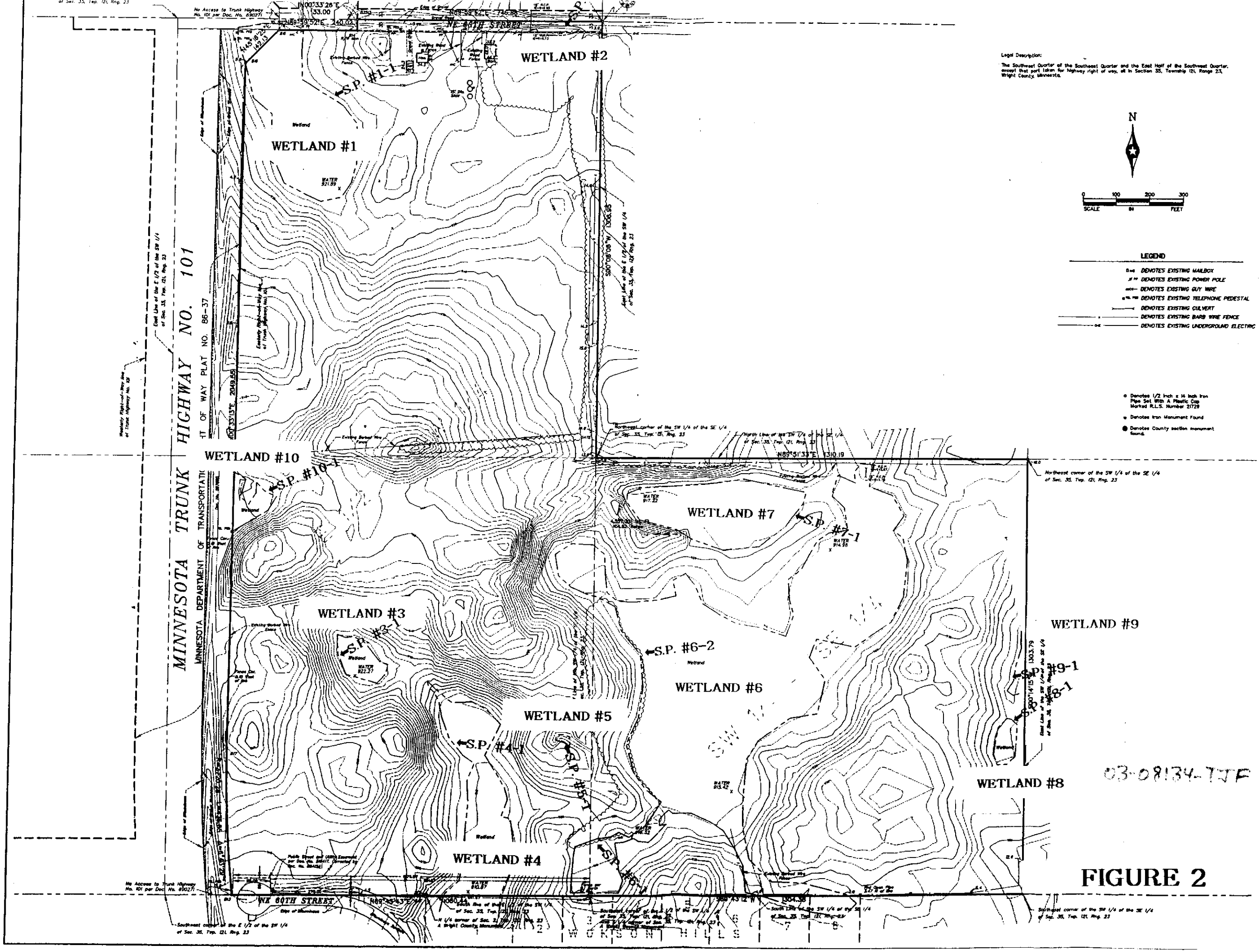

FIGURE 2

CERTIFICATE OF SURVEY
OTSEGO, MN
FOR
SUBURBAN LAND DEVELOPMENT & DESIGN INC.

John Oliver & Associates, Inc.
Civil Engineering, Land Surveying, Land Planning
Phone: (763) 241-4664
Fax: (763) 241-4666
Office hrs: 8:30 - 5:00 Mon. - Thursday

REV NO.	DATE	DESCRIPTION

DATE: 3/9/03
BK/PG:
DRAWN BY: JMC
CHECKED BY: DMB
DWG: 8320-Consulting
TEXT:
FILE NO.: 8270.00-01

I hereby certify that this survey, plan, or report was prepared by me or under my direct supervision and that I am a duly Licensed Land Surveyor under the laws of the state of Minnesota.

Signature:
Date: 3/9/03
Reg. No. 21729

SHEET NO. 1 OF 1

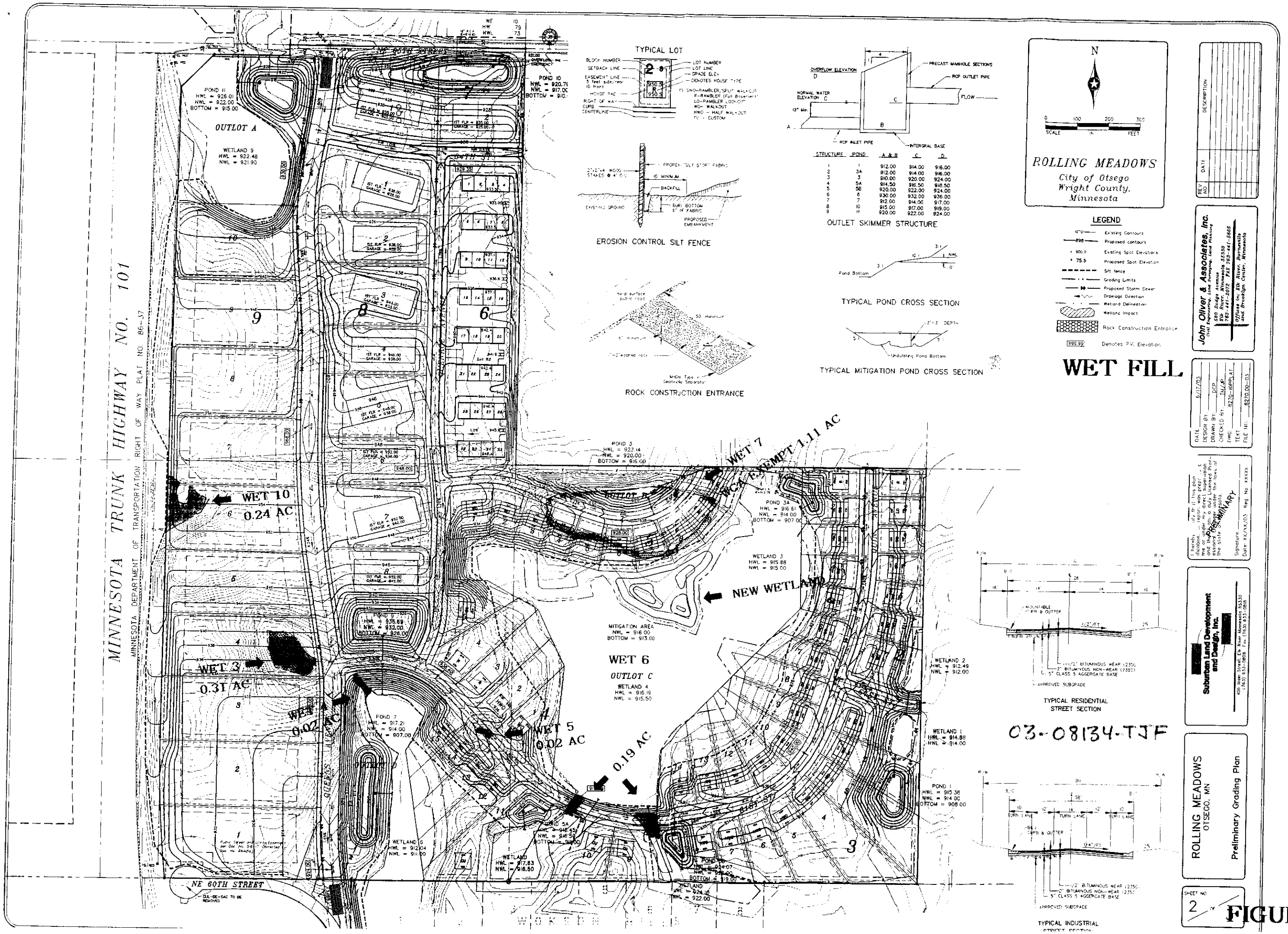

STRUCTURE	POND	A & B	C	D
1	1	912.00	914.00	916.00
2	3A	912.00	914.00	916.00
3	3	910.00	920.00	924.00
4	5A	914.50	916.50	918.50
5	5B	920.00	922.00	924.00
6	6	930.00	932.00	936.00
7	7	912.00	914.00	917.00
8	10	915.00	917.00	919.00
9	11	920.00	922.00	924.00

FIGURE 3