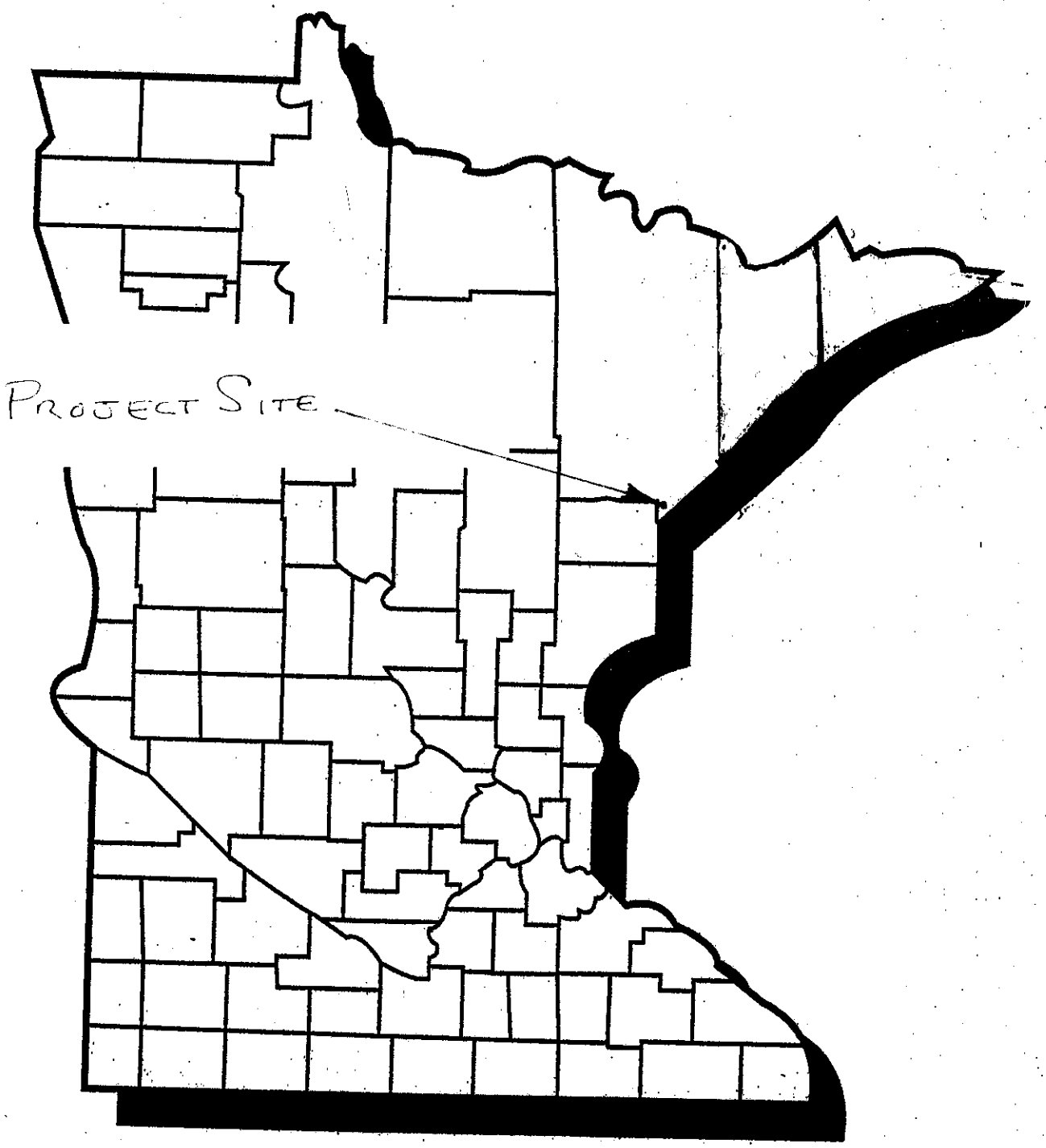

03-05807-TWP

DWG 1

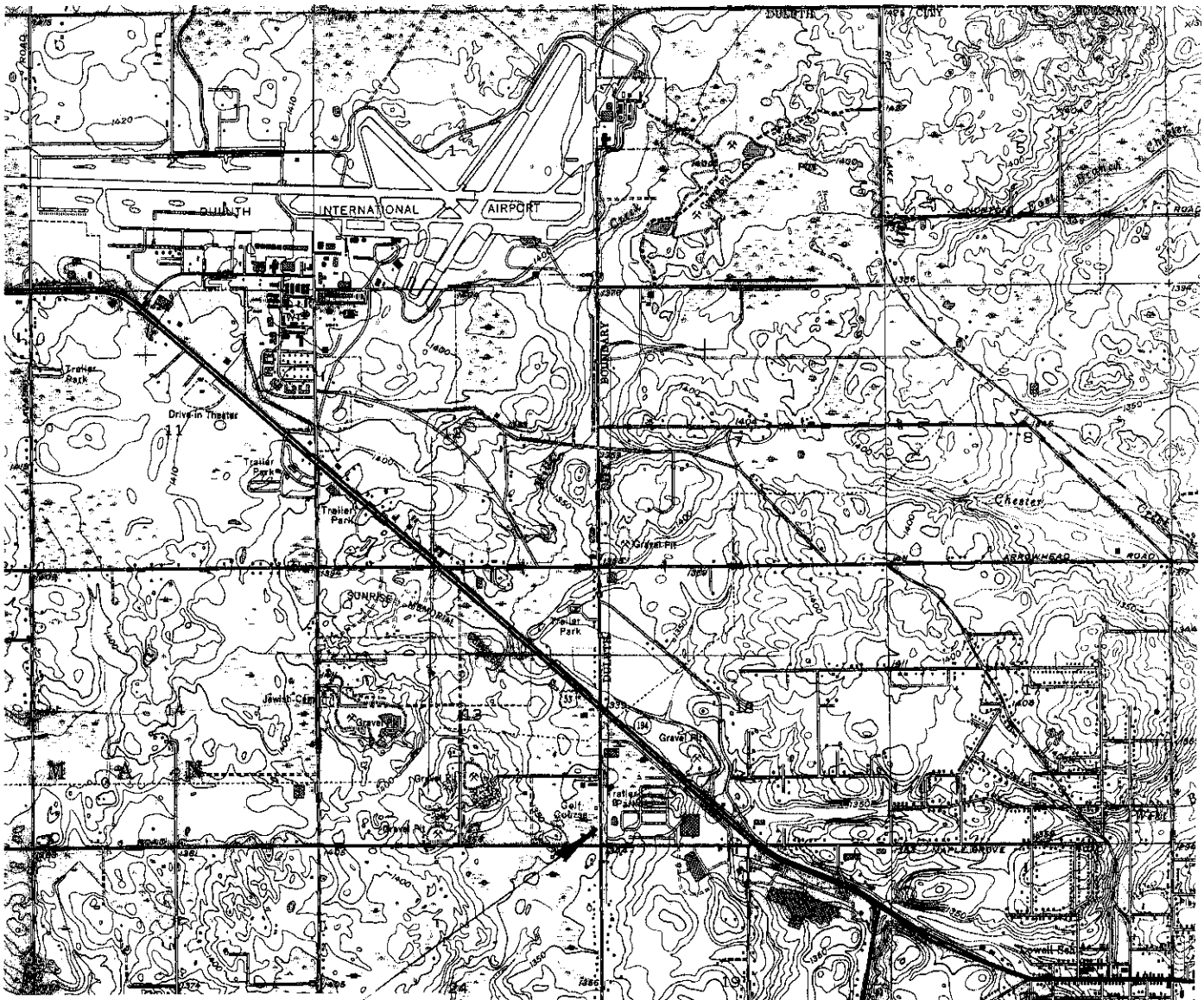

PROJECT SITE

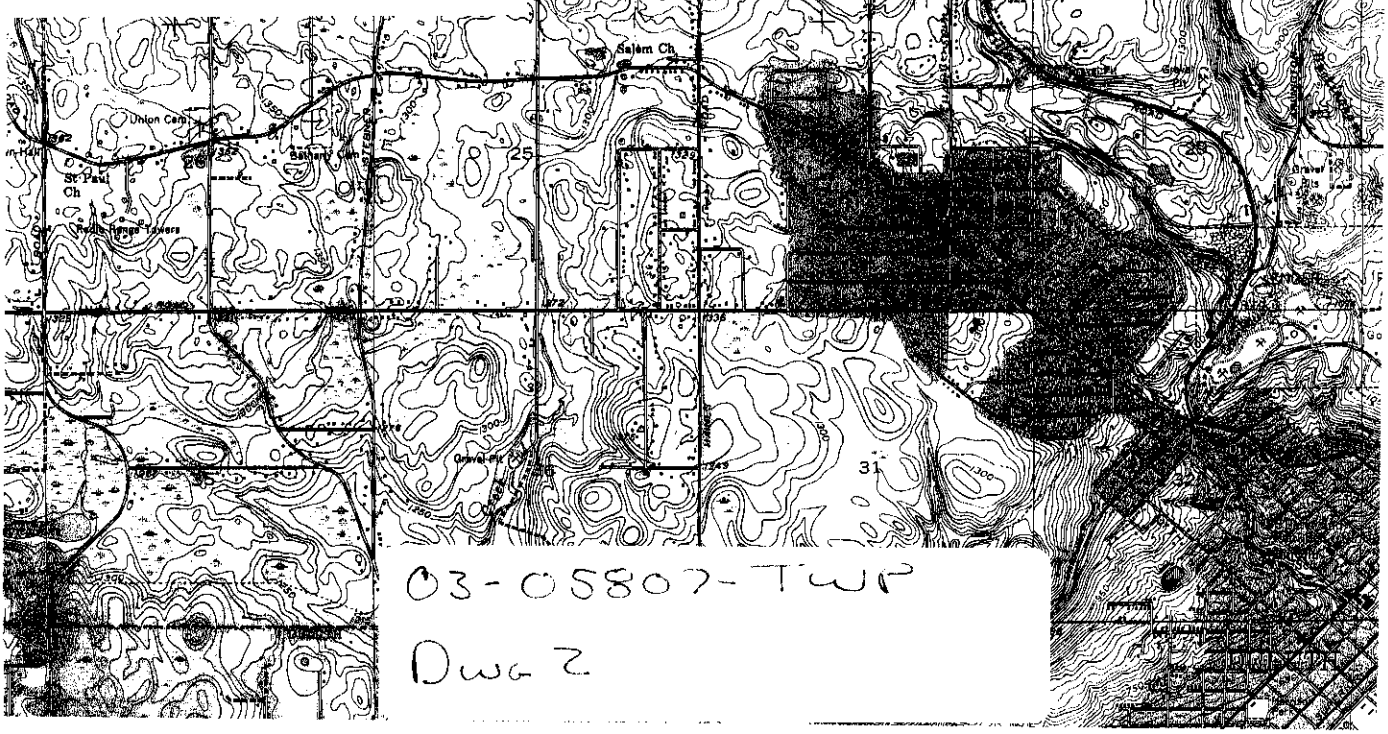

03-05807-TWP

DWG 2

HERMANTOWN

NW$\frac{1}{4}$ SE$\frac{1}{4}$ Section 36

T 50 N, R 15 W

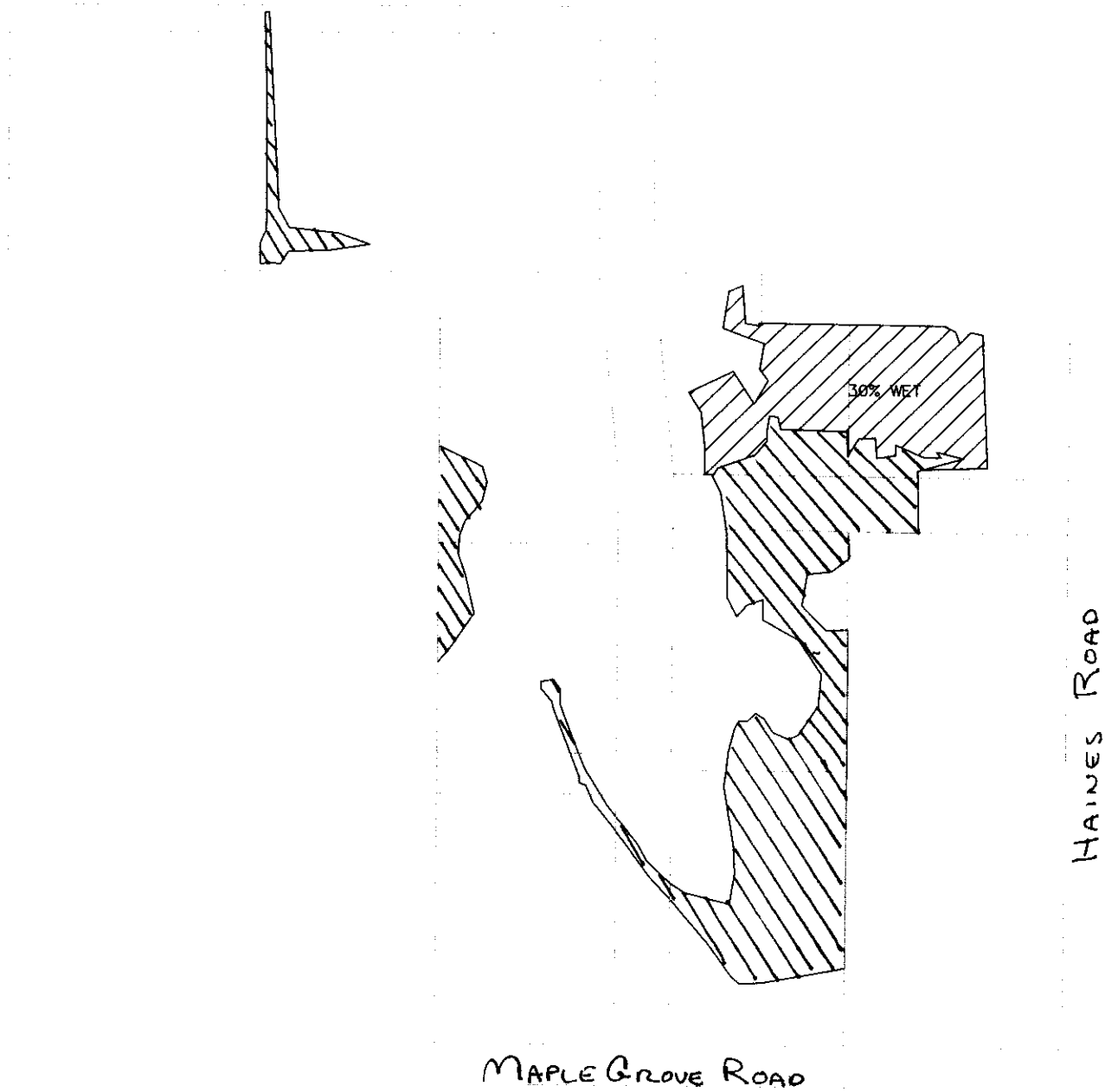

DELINEATED WETLANDS

0 200 400 FEET

N

03-05807-TWP

FINITE EARTH DWG 3

HERMANTOWN
SE$\frac{1}{4}$ SE$\frac{1}{4}$ Section 13
T 50 N, R 15 W

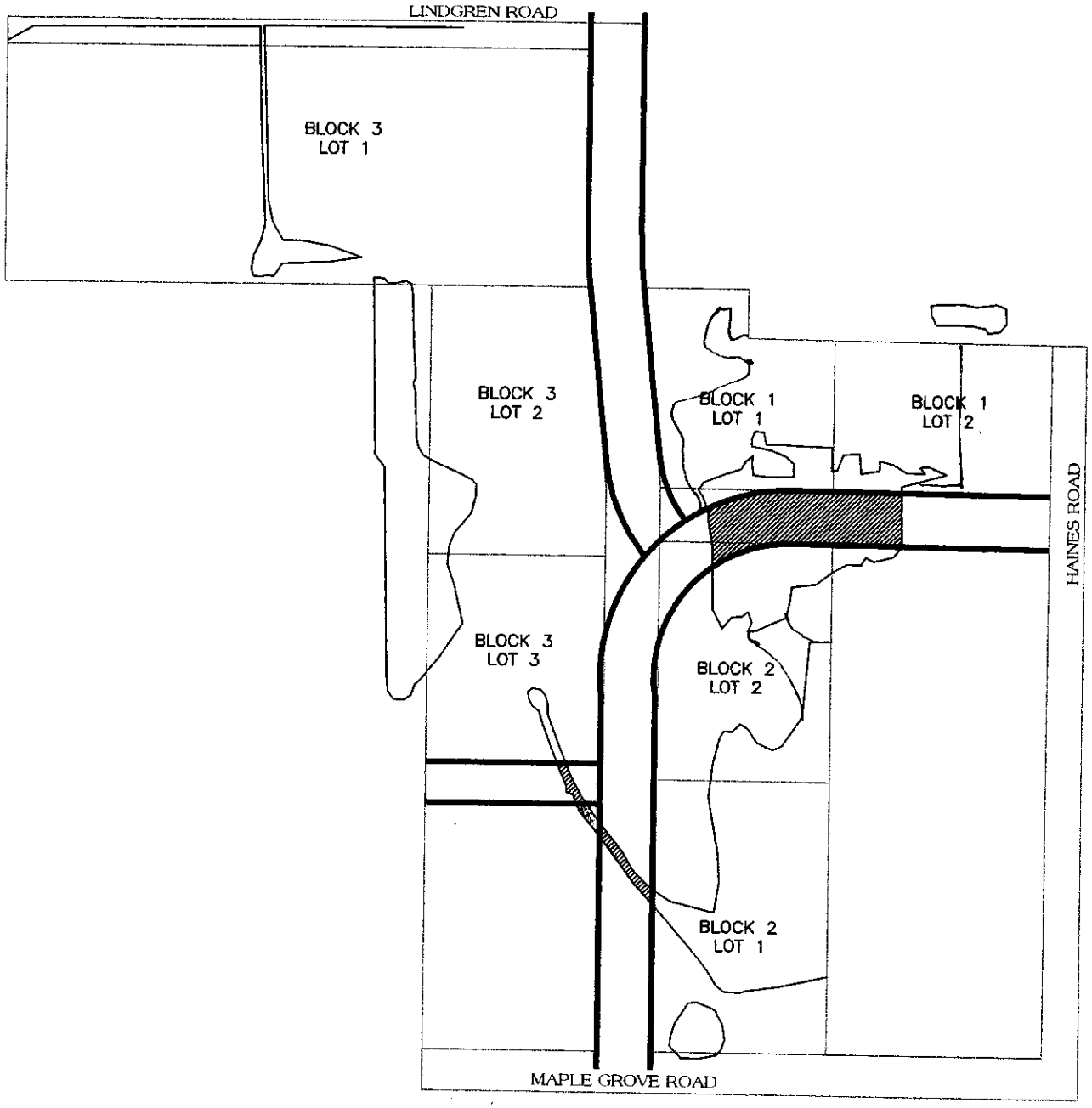

CS-05807-TWR

Dwg 4

0 200 400 FEET

N

PROPOSED WETLAND IMPACT

PROPOSED ROAD
PROPOSED WETLAND IMPACT
WETLAND BOUNDARY
PROPERTY BOUNDARY

FINITE EARTH