REI
CIVIL & ENVIRONMENTAL ENGINEERING, SURVEYING

03-03265-LP-CKK
Sheet 1 of 4

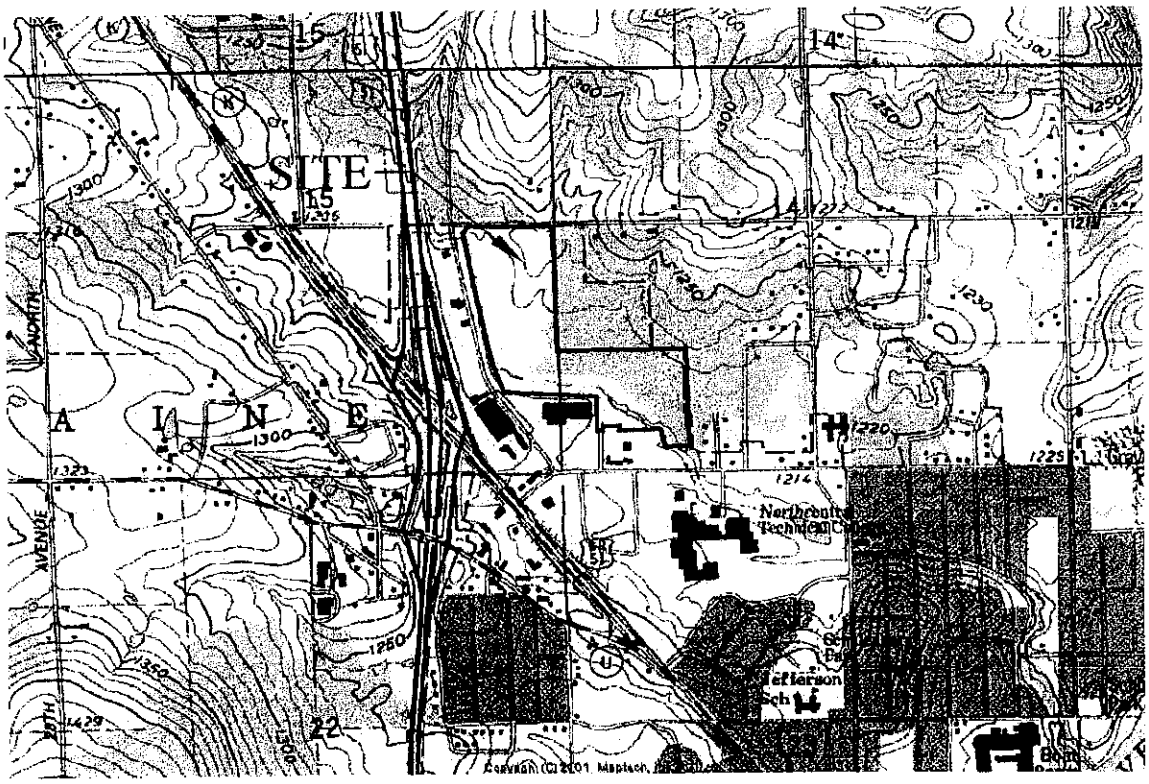

SCALE 1:24000

1 ½ 0 1 MILE

1000 0 1000 2000 3000 4000 5000 6000 7000 FEET

1 .5 0 1 KILOMETER

CONTOUR INTERVAL 10 FEET
NATIONAL GEODETIC VERTICAL DATUM OF 1929

QUADRANGLE LOCATION

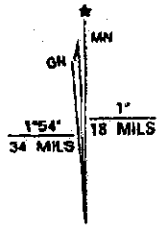

UTM GRID AND 1993 MAGNETIC NORTH DECLINATION AT CENTER OF SHEET

WAUSAU WEST, WIS.
NW/4 WAUSAU 15' QUADRANGLE
44089-H6-TF-024
1993

J:\DRAFTING\2727ghi\dwg\2727SITE.dwg

CARAZALLA GRADING PROJECT N. 14th AVE & CASSIDY DR WAUSAU, WISCONSIN	FIGURE 1 : SITE VICINITY MAP		
	PROJECT NO. 2727	DRAWN BY: JJG	DATE: 2/19/03

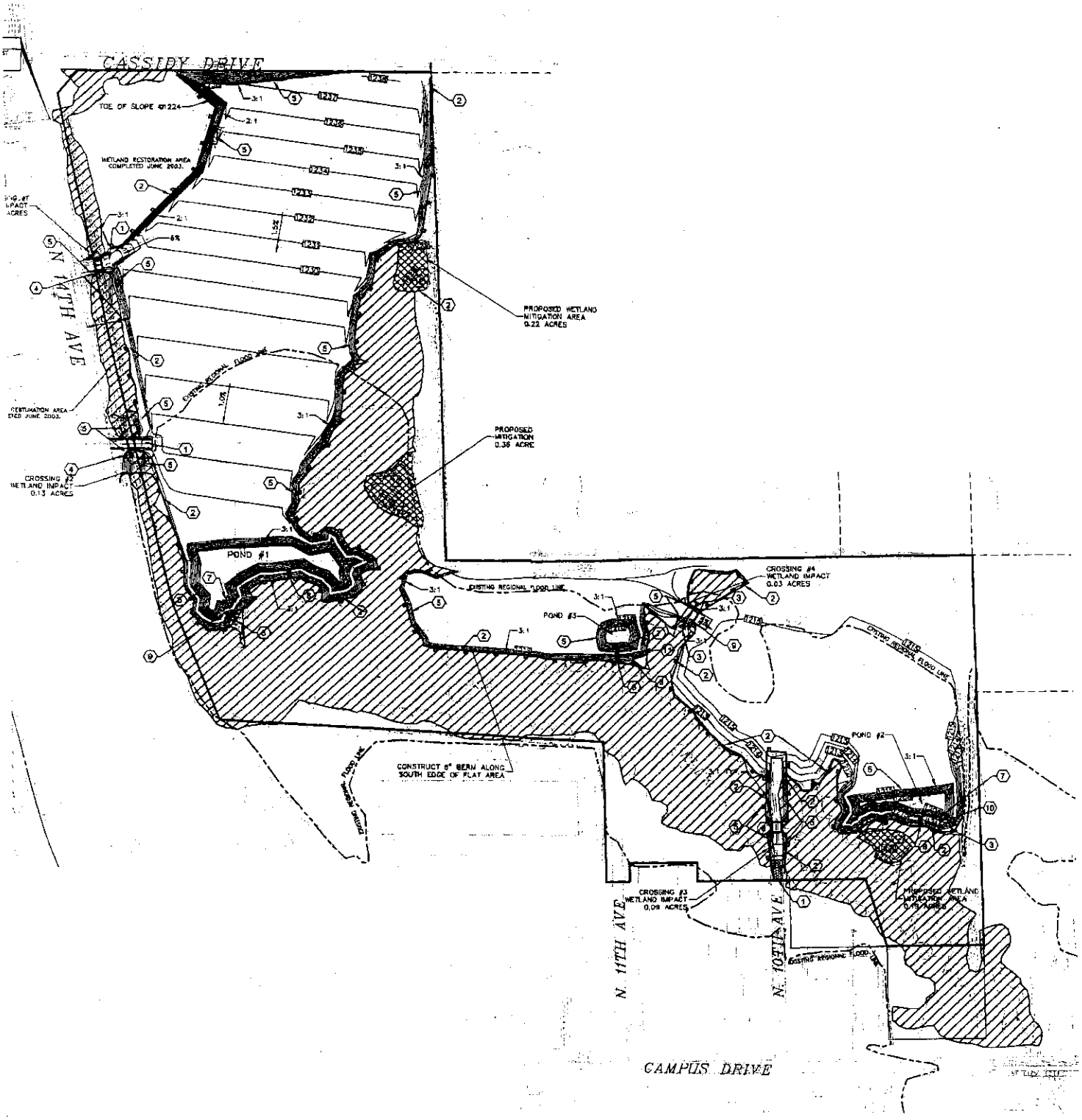

03-03265-LP-CKK
Sheet 2 of 4

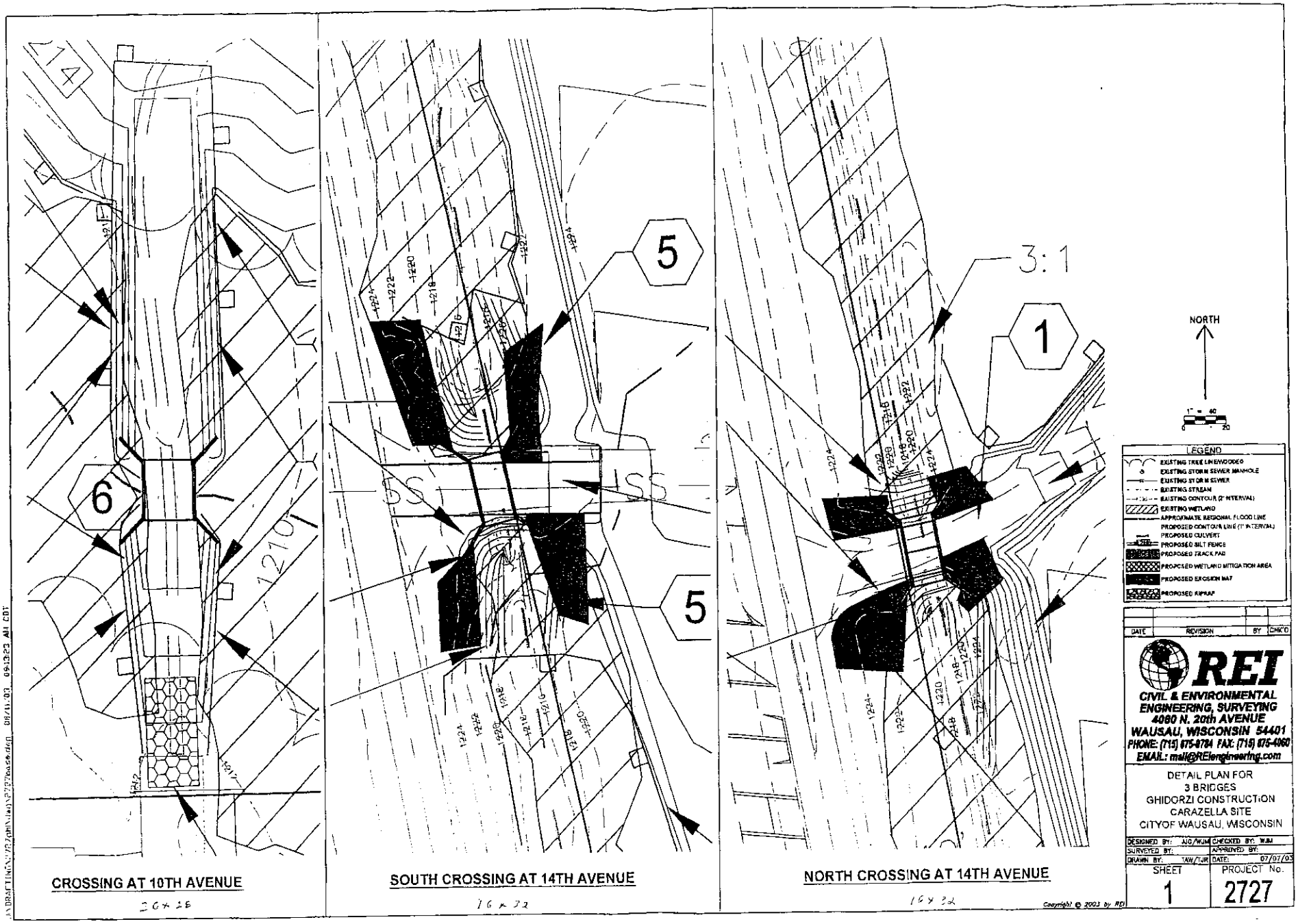

03-03265-LP-CKK
Sheet 3 of 4

03-03265-LP-CKK
Sheet 4 of 4

REI
CIVIL & ENVIRONMENTAL ENGINEERING, SURVEYING

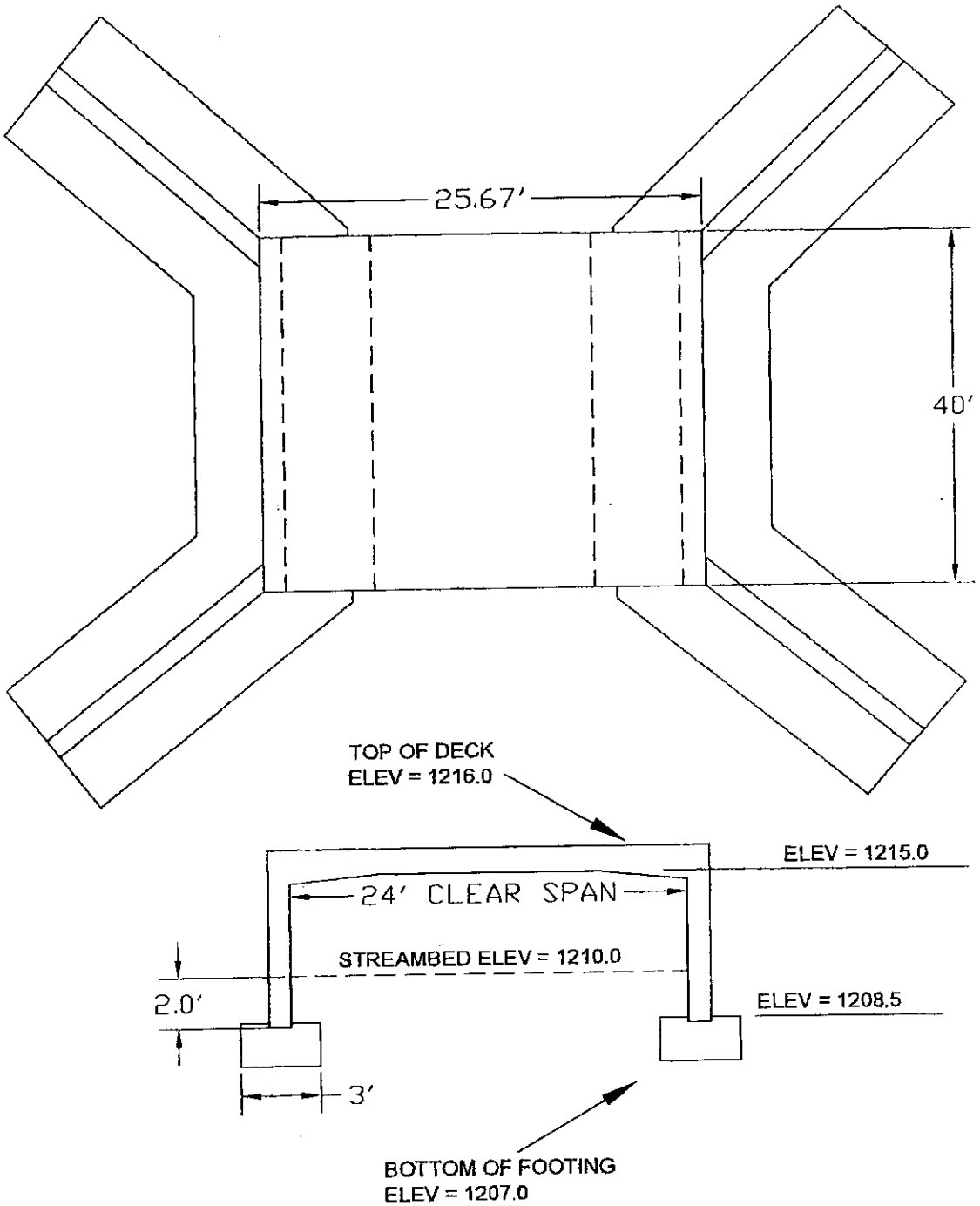

NOT TO SCALE

J:\DRAFTING\2727ghl\dwg\2727Hyspan.dwg

CARAZALLA GRADING PROJECT N. 20TH AVE & CASSIDY DRIVE WAUSAU, WISCONSIN	FIGURE 3 : PROPOSED HY-SPAN BRIDGE		
	PROJECT NO. 2727	DRAWN BY: JJG	DATE: 2/19/03