TRUNK HIGHWAY 38

S.P. 3108-63

IMPACTED WETLAND INFORMATION

WETLAND ID	LOCATION (SEC, TWN, RNG)	STATION (Beginning Station)	TYPE (CIRCULAR 39)	NWI CLASSIFICATION	LENGTH (FT.)	TOTAL AREA (ACRES)	IMPACTED AREA (ACRES)	FILL AREA (SQ. FT.)	FILL (CU. YD.)	CUT AREA (SQ. FT.)	CUT (CU. YD.)
121	NE1/4 NE1/4, 18-59N-26W	81+35.06 LT.	3	PEM1C	191	0.12	0.05	729.5	9.8	1235.2	53.0
122	NE1/4 NE1/4, 18-59N-26W	87+56.35 LT.	3	PEM1C	146	NA	0.05	2257.4	19.0	0.0	0.0
123	SW1/4 SW1/4, 8-59N-26W	95+17.614 LT.	7	PFO4B	683	0.80	0.34	14898.1	357.8	0.0	0.0
124	SW1/4 SW1/4, 8-59N-26W	94+66.55 RT.	6	PSS1C	322	0.95	0.18	7633.1	74.6	0.0	0.0
125	SW1/4 SW1/4, 8-59N-26W	99+34.92 RT.	6	PSS1C	301	NA	0.09	3917.4	27.6	0.0	0.0
126	SW1/4 SW1/4, 8-59N-26W	104+82.78 RT.	7	PFO1B	154	NA	0.03	1484.3	19.1	0.0	0.0
127	SE1/4 SW1/4, 8-59N-26W	110+05.15 LT.	3	PEM1C	141	NA	0.02	580.8	4.0	255.4	10.4
128	SE1/4 SW1/4, 8-59N-26W	113+10.16 LT.	1	PEM1A	100	0.54	0.03	1407.9	10.9	0.0	0.0
129	NE1/4 SW1/4, 8-59N-26W	118+75.79 LT.	6	PSS1B	117	0.08	0.07	248.4	0.5	2972.6	130.6
130	NE1/4 SW1/4, 8-59N-26W	124+13.72 LT.	7	PFO3B	213	0.07	0.07	1805.7	45.6	1069.8	44.4
131	NE1/4 SW1/4, 8-59N-26W	124+38.18 RT.	1	PEM1A	155	NA	0.05	1591.5	19.5	374.5	5.7
132	NW1/4 SE1/4, 8-59N-26W	132+74.24 LT.	7	PFO1B	142	NA	0.03	526.2	5.2	600.7	32.1
133	SW1/4 NE1/4, 8-59N-26W	135+56.04 LT.	7	PFO1B	73	0.01	0.02	117.5	2.5	743.9	10.9
134	NW1/4 NE1/4, 8-59N-26W	156+50.33 RT.	6	PSS1A	126	NA	0.07	2937.5	28.6	0.0	0.0
135	SW1/4 SE1/4, 5-59N-26W	166+30.64 LT.	2	PEM1B/FO1B	151	0.10	0.08	3332.0	74.2	165.1	2.7
136	SW1/4 SE1/4, 5-59N-26W	166+59.72 RT.	7	PFO1B/EM1C	91	NA	0.05	2264.0	13.4	0.0	0.0
137	NW1/4 NE1/4, 5-59N-26W	204+60.85 RT.	7	PFO1/4B	161	0.09	0.06	2374.6	31.0	230.5	7.9
138	SW1/4 SE1/4, 32-60N-26W	216+08.40 LT.	1	PFO1A	71	0.25	0.04	1631.6	5.5	0.0	0.0
139	SW1/4 SE1/4, 32-60N-26W	217+87.60 LT.	1	PFO1A	38	NA	0.02	879.5	3.5	0.0	0.0
140	SW1/4 SE1/4, 32-60N-26W	218+93.83 RT.	7	PFO1B	194	0.16	0.02	0.0	0.0	411.8	9.1
141	SW1/4 SE1/4, 32-60N-26W	223+04.68 LT.	7	PFO3B/PFLR	380	1.26	0.33	7556.5	120.6	6610.9	259.0
142	SW1/4 SE1/4, 32-60N-26W	224+16.87 RT.	7	PFO1B/EM1C	334	NA	0.00	0.0	0.0	0.0	0.0
143	NE1/4 SW1/4, 32-60N-26W	236+70.00 LT.	1	PEM1A	59	NA	0.03	1413.7	14.2	0.0	0.0
144	SW1/4 NE1/4, 32-60N-26W	246+01.22 LT.	3	PEM1C	243	0.03	0.09	4022.4	25.6	0.0	0.0
145	SW1/4 NE1/4, 32-60N-26W	248+00.00 RT.	1	PFO1A	50	0.94	0.02	744.5	0.4	0.0	0.0
146	NW1/4 NE1/4, 32-60N-26W	263+92.76 LT.	3	PEM1C	34	NA	0.01	0.0	0.0	83.7	8.0
147	NW1/4 NE1/4, 32-60N-26W	266+00.03 LT.	1	PFO1A	74	NA	0.02	777.7	2.9	170.8	14.0
148	SW1/4 SE1/4, 29-60N-26W	270+32.06 LT.	3	PEM1C	103	NA	0.06	1055.3	2.9	886.1	40.3
149	SW1/4 SE1/4, 29-60N-26W	276+29.37 RT.	3	PEM1C	149	0.01	0.13	5752.0	15.2	0.0	0.0
150	SW1/4 SE1/4, 29-60N-26W	NO IMPACT	7	PFO1B	0	NA	0.00	0.0	0.0	0.0	0.0
151	SW1/4 SE1/4, 29-60N-26W	283+06.71 RT.	3	PEM1C	41	0.01	0.01	0.0	0.0	143.3	4.3
152	NE1/4 SW1/4, 29-60N-26W	NO IMPACT	3	PEM2C/PFO1B	0	NA	0.00	0.0	0.0	0.0	0.0
153	NE1/4 SW1/4, 29-60N-26W	NO IMPACT	7	PEM1A/PFO1B	0	NA	0.00	0.0	0.0	0.0	0.0
154	SE1/4 NW1/4, 29-60N-26W	307+98.07 RT.	1	PFO1A	33	NA	0.01	0.0	0.0	0.0	0.0
TOTAL					**5070**	**5.41**	**2.08**	**71939.1**	**934.1**	**15954.3**	**632.4**

3/26/2003
WETLANDS.xls

COE # 200206850

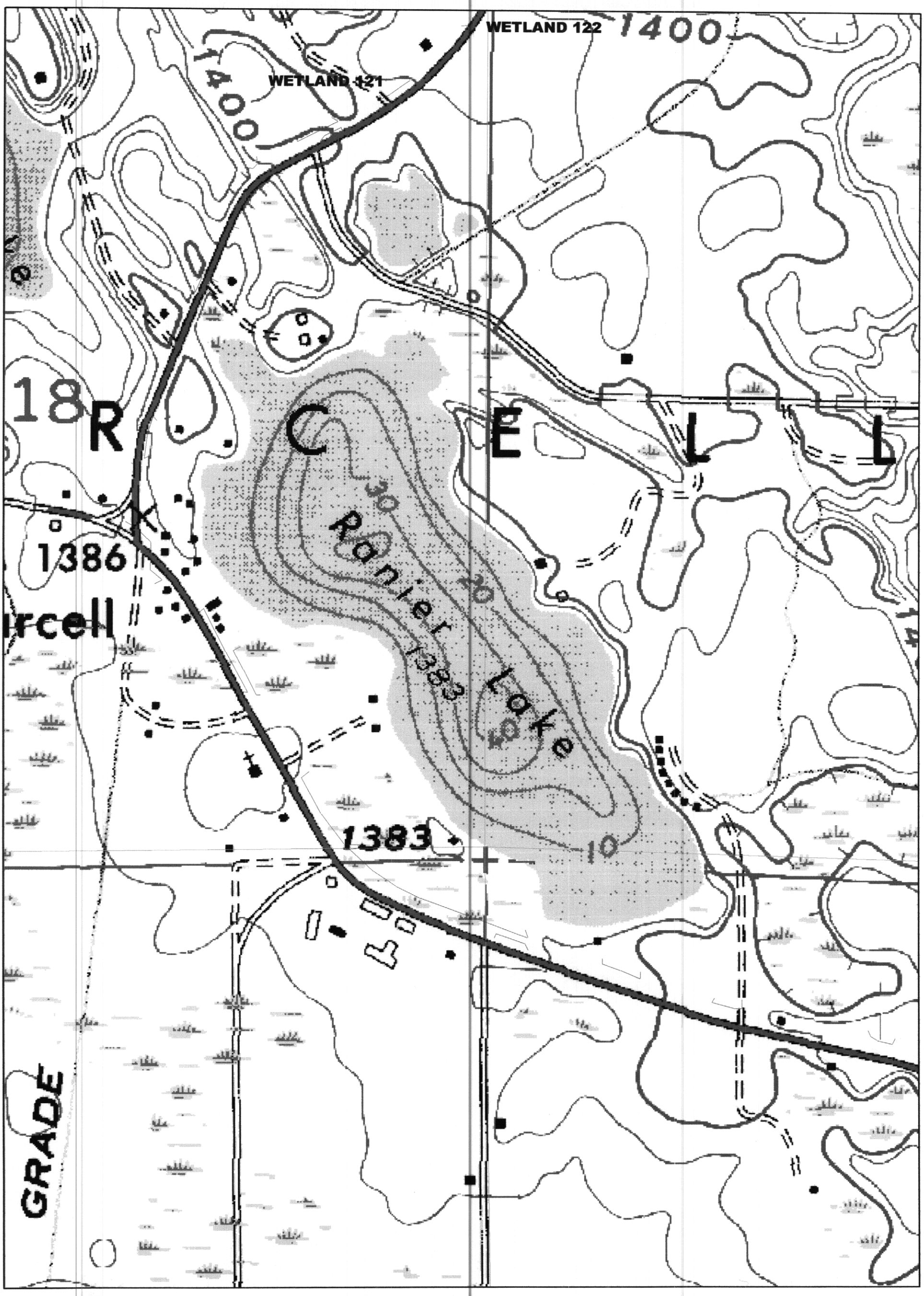

TH 38 NWI MAP

500 0 500 Feet

\20099100\nwi_data_lables.apr

COE # 200206850

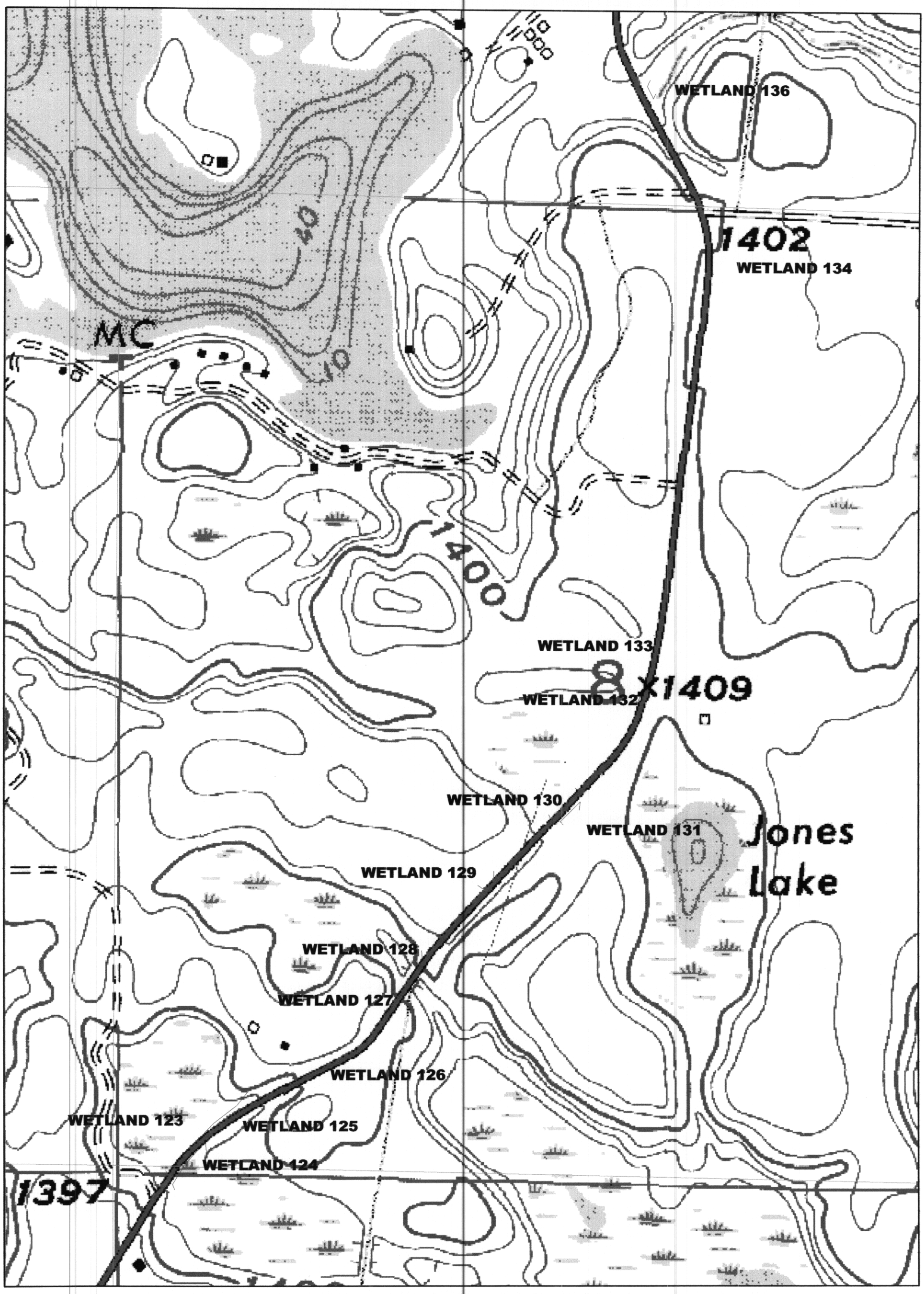

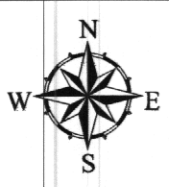

TH 38 NWI MAP

500 0 500 Feet

\20099100\nwi_data_lables.apr

COE #20020685a

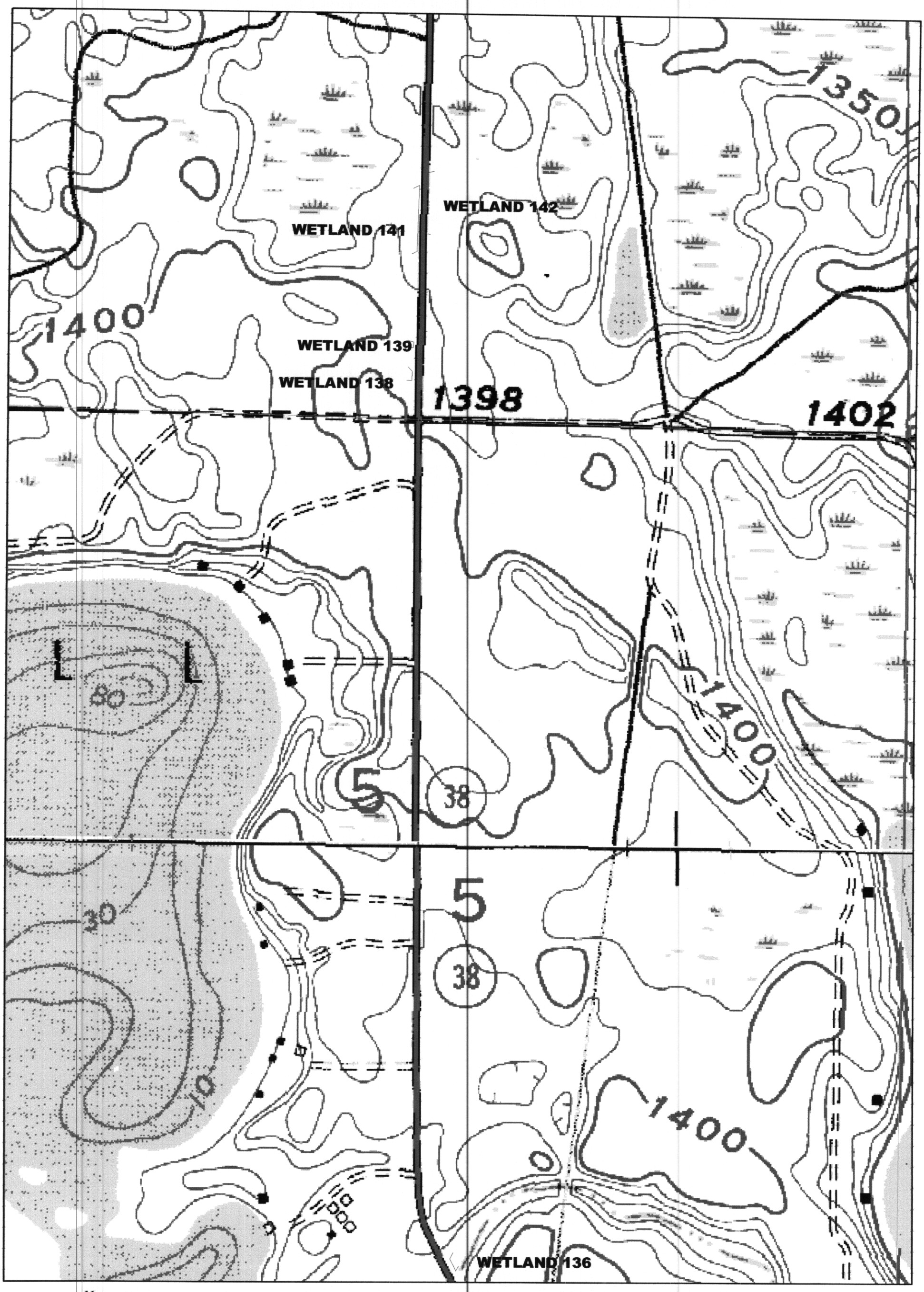

N
W E
S

500 0 500 Feet

TH 38 NWI MAP

\20099100\nwi_data_lables.apr

COE #200206850

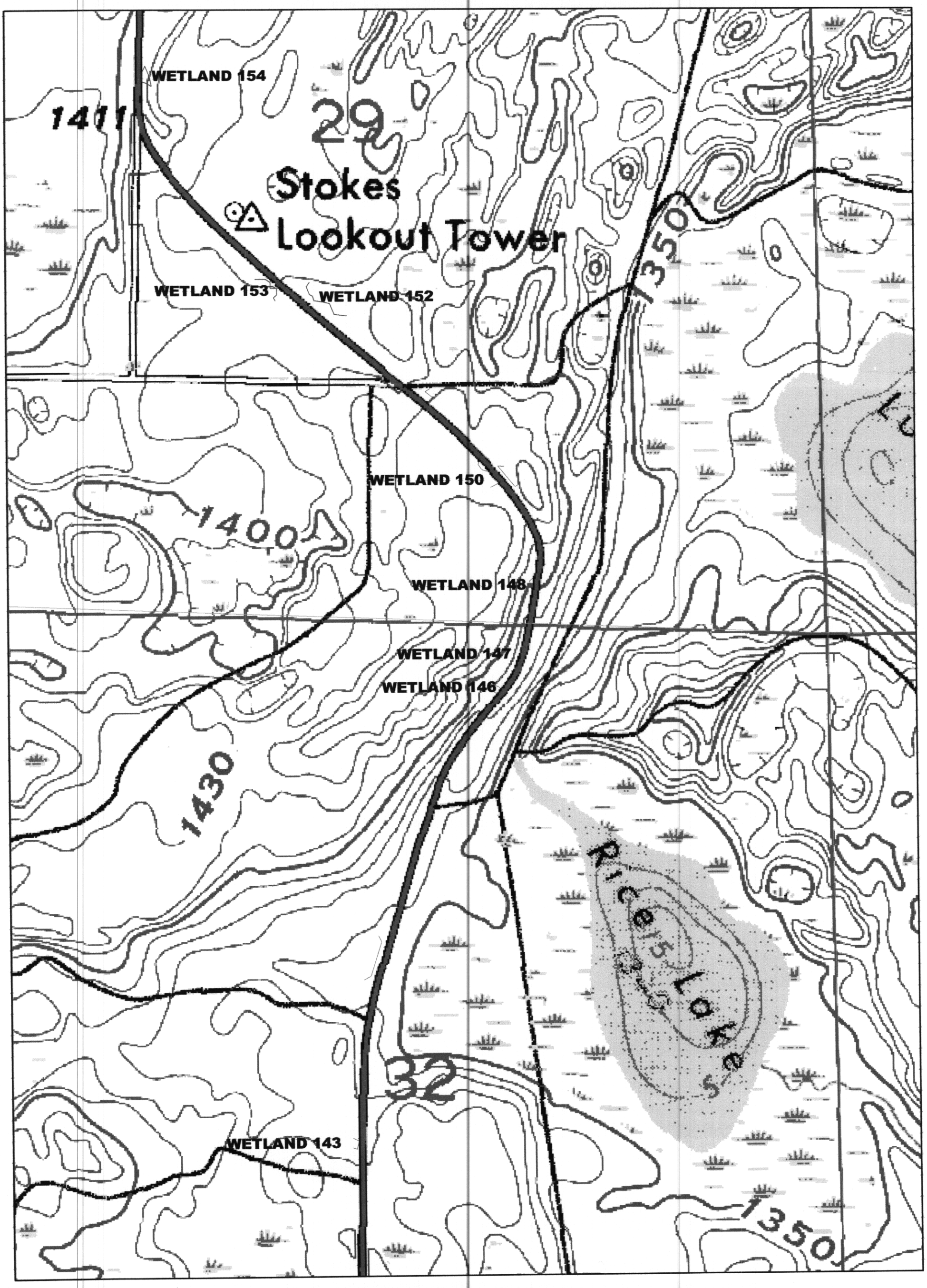

TH 38 NWI MAP

N
W E
S

500 0 500 Feet

\20099100\nwi_data_lables.apr

COE #2002 06850