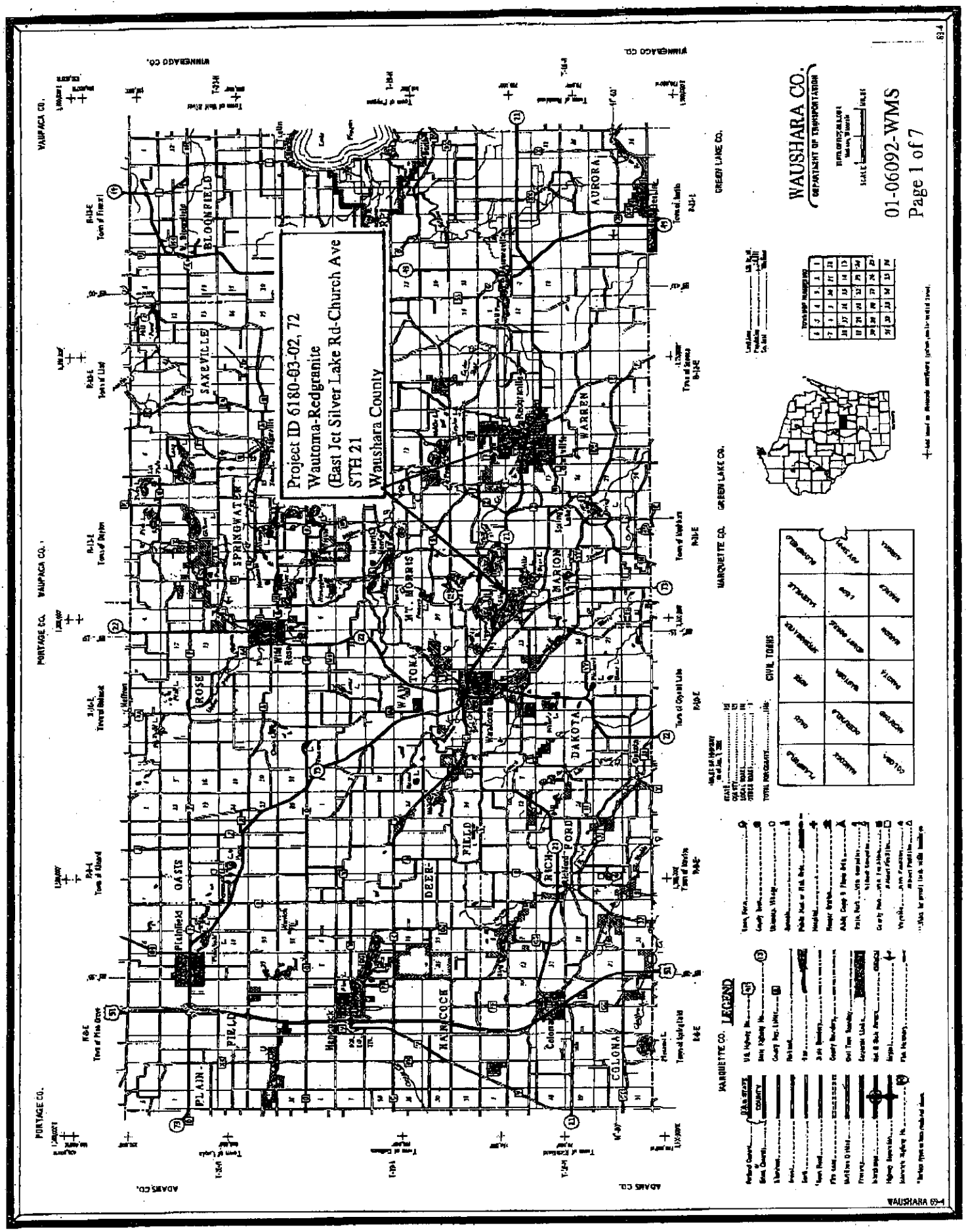
Project ID 6180-03-02, 72
Wautoma-Redgranite
(East Jct Silver Lake Rd-Church Ave
STH 21
Waushara County
WAUSHARA CO.
DEPARTMENT OF TRANSPORTATION
01-06092-WMS
Page 1 of 7
Project Location Map
LEGEND
CIVIL TOWNS
BLOOMFIELD
SAXEVILLE
SPRINGWATER
AURORA
WARREN
MARION
MT. MORRIS
WAUTOMA
DAKOTA
ROSE
OASIS
PLAINFIELD
DEERFIELD
RICHFORD
HANCOCK
COLOMA
WAUSHARA 69-4

Adjoining Riparian (Neighboring Waterfront Property Owner) Information

Project 6180-03-02,72, Wautoma - Redgranite (E. Jct. Silver Lk. Rd. - Church Ave.), STH 21, Waushara Co.

Parcel #	Name (Owner's)	Address	Location (Sta. - Sta.)	Wetland Site No.
80	Jennifer S. Ahlers	N 1953 County Road S, Wautoma, Wi. 54982	422+80 - 432+62 Lt.	1
86	Stanley & Joanna Niklinski	W 5226 Cree Rd., Wautoma, Wi. 54982	422+62 - 433+70 Rt.	2
88	James Lehman	906 W Beacon, New London, Wi. 54961	435+72 - 441+60 Rt.	4
90	State of Wisconsin (Conserv. Comm.)	427 E. Tower Dr., Suite 100, Wautoma, Wi. 54982	435+20 - 452+10 Lt.	3 & 5
92	Gordan T. & Carolyn S. Ovans	1220 Hwy. 21, Redgranite, Wi. 54970	452+80 - 456+85 Lt.	6
110	John K. & Carrie L. Gillet	W 4786 State Road 21, Redgranite, Wi. 54970	474+15 - 478+50 Lt.	7
133	State of Wisconsin (D.N.R.)	427 E. Tower Dr., Suite 100, Wautoma, Wi. 54982	502+65 - 503+30 Lt.	8
138	Charles Mortenson	50 West 11 Ave., Oshkosh, Wi. 54901	503+30 - 505+20 Lt.	8
140	Carl S. & Alice B. Frasheski	901 W. Bannerman Ave., Redgranite, Wi. 54970	502+52 - 505+30 Rt.	9

Wetland Impacts for Project 6180-03-02, 72

Wautoma - Redgranite (E. Jct. Silver Lake Rd. - Church Ave.), STH 21, Waushara Co.

Wetland Site No.	Location		RPE Acres	RPF Acres	SS Acres	M Acres	FILL C.Y.	Remarks
1	Sta. 431+40	LT.	0.007				0	Disc. end of 2-48" pipes
2	Sta. 432+25	RT.	0.040				133	Inlet end of 2-48" pipes
3	Sta. 435+38 - 437+61	LT.		0.026			38	Adjacent to Willow Creek
3	Sta. 437+61 - 438+15	LT.	0.007				12	Adjacent to Willow Creek
3	Sta. 438+15 - 442+15	LT.		0.043			47	Adjacent to Willow Creek
4	Sta. 437+00 - 441+60	RT.			0.315		1717	South Side of STH 21
5	Sta. 443+80 - 444+57	LT.		0.008			13	Adjacent to Willow Creek
6	Sta. 455+60 - 456+55	LT.		0.041			168	Adjacent to Willow Creek
7	Sta. 475+05 - 475+56	LT.	0.004				9	Adjacent to Willow Creek
8	Sta. 503+25	LT.				0.042	11	Disc. end of 3-24" pipes
9	Sta. 503+04	RT.				0.005	12	Inlet end of 2-24" pipes
	Wetland Type Totals (Ac.)		0.058	0.118	0.315	0.047	2160	Total All Wetland Types (Ac.)
	Rounded to nearest 0.01 acre		0.06	0.12	0.32	0.05		0.55

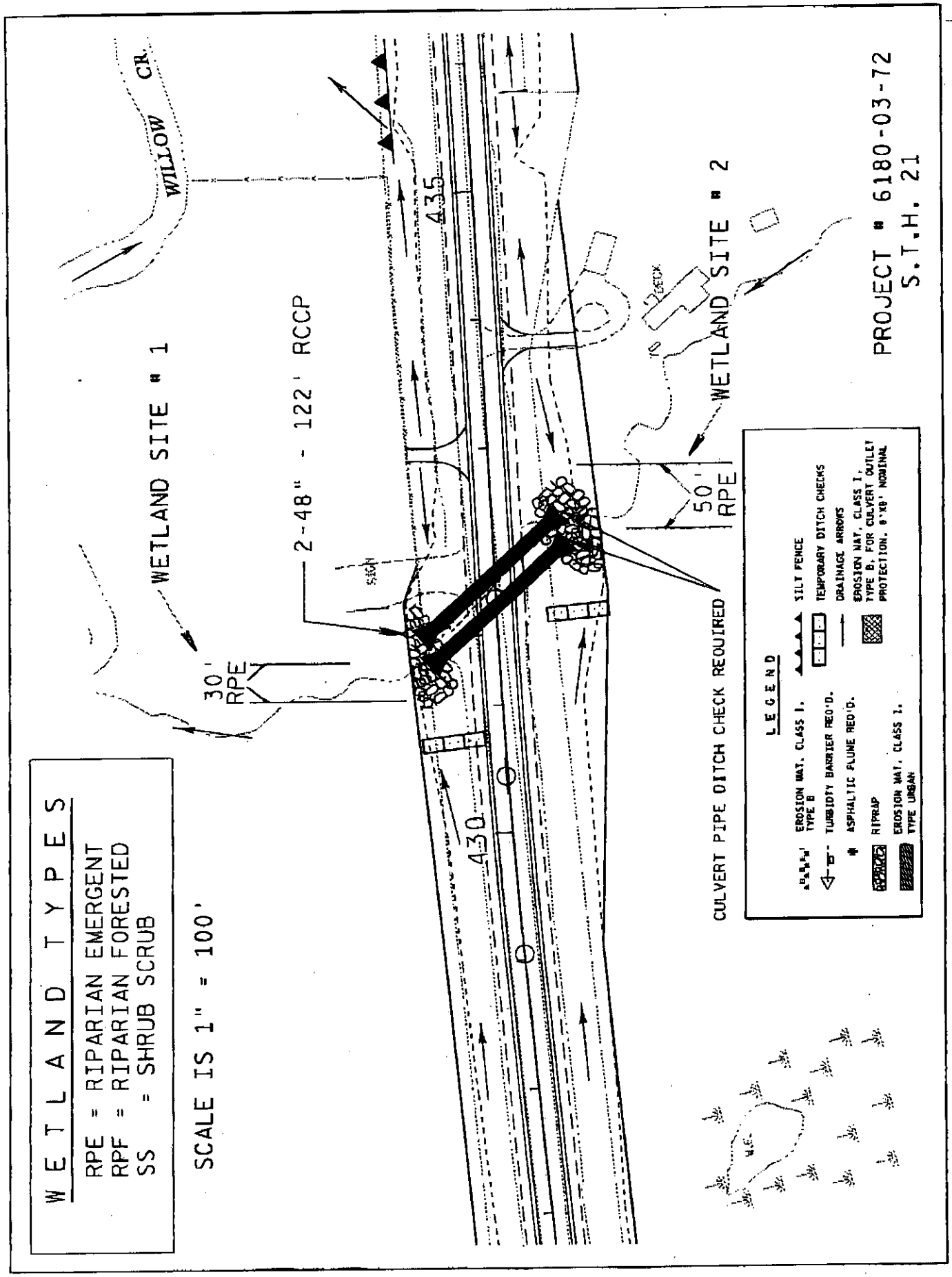
WETLAND TYPES
RPE = RIPARIAN EMERGENT
RPF = RIPARIAN FORESTED
SS = SHRUB SCRUB
SCALE IS 1" = 100'
WILLOW CR.
WETLAND SITE # 1
2-48" - 122' RCCP
30' RPE
435
430
WETLAND SITE # 2
50' RPE
CULVERT PIPE DITCH CHECK REQUIRED
LEGEND
EROSION MAT, CLASS I, TYPE B
TURBIDITY BARRIER REQ'D.
ASPHALTIC PLUME REQ'D.
RIPRAP
EROSION MAT, CLASS I, TYPE URBAN
SILT FENCE
TEMPORARY DITCH CHECKS
DRAINAGE ARROWS
EROSION MAT, CLASS I, TYPE B, FOR CULVERT OUTLET PROTECTION, 8'X8' NOMINAL
PROJECT # 6180-03-72
S.T.H. 21

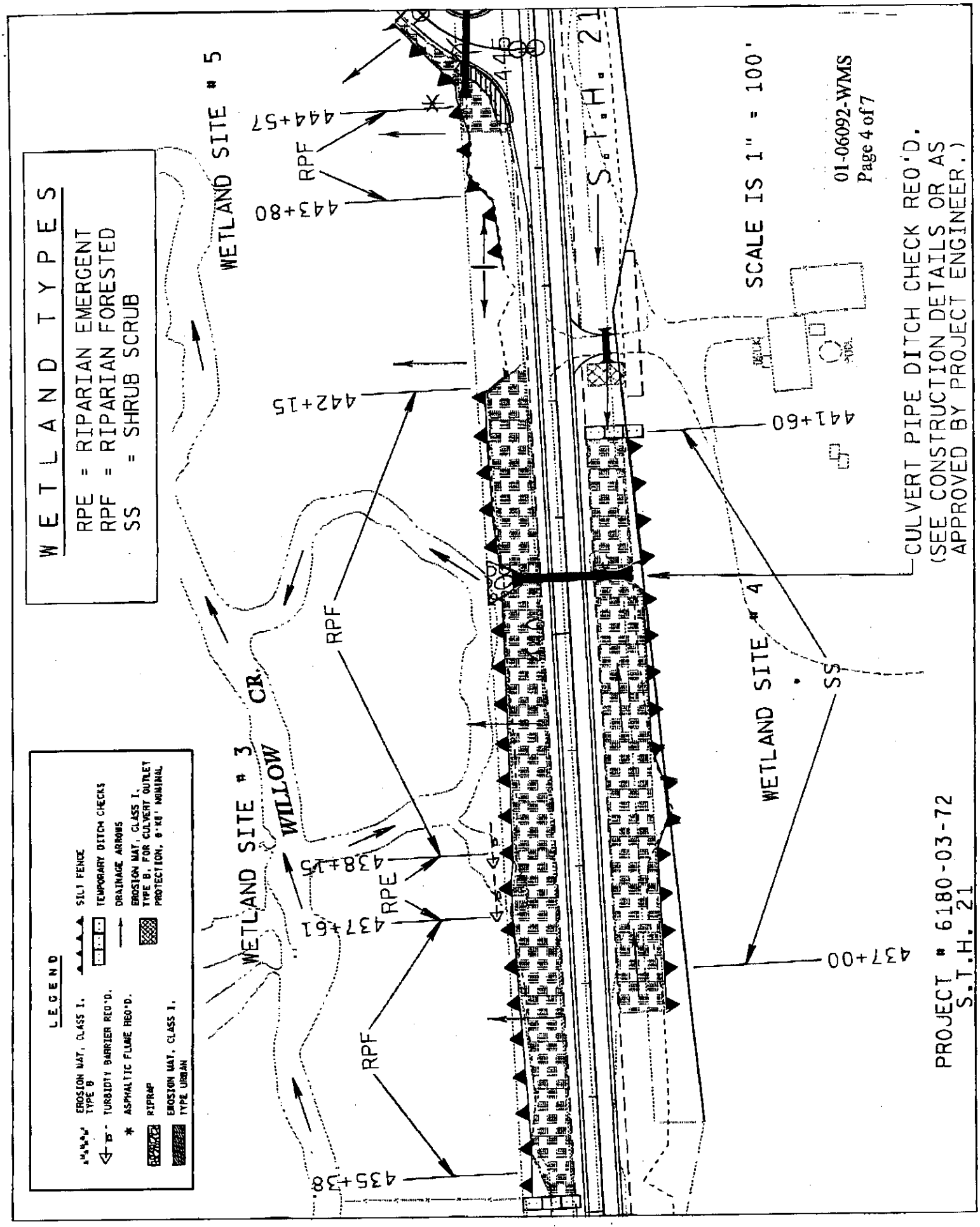
WETLAND TYPES
RPE = RIPARIAN EMERGENT
RPF = RIPARIAN FORESTED
SS = SHRUB SCRUB
LEGEND
EROSION MAT, CLASS I, TYPE B
TURBIDITY BARRIER REQ'D.
ASPHALTIC FLARE REQ'D.
RIPRAP
EROSION MAT, CLASS I, TYPE URBAN
SILT FENCE
TEMPORARY DITCH CHECKS
DRAINAGE ARROWS
EROSION MAT, CLASS I, TYPE B, FOR CULVERT OUTLET PROTECTION, 8'X8' MINIMAL
WETLAND SITE # 5
WETLAND SITE # 3
WETLAND SITE # 4
WILLOW CR.
S.T.H. 21
SCALE IS 1" = 100'
01-06092-WMS
Page 4 of 7
CULVERT PIPE DITCH CHECK REQ'D.
(SEE CONSTRUCTION DETAILS OR AS APPROVED BY PROJECT ENGINEER.)
PROJECT # 6180-03-72
S.T.H. 21
444+57
443+80
442+15
441+60
438+15
437+61
437+00
435+38
RPF
RPE
SS

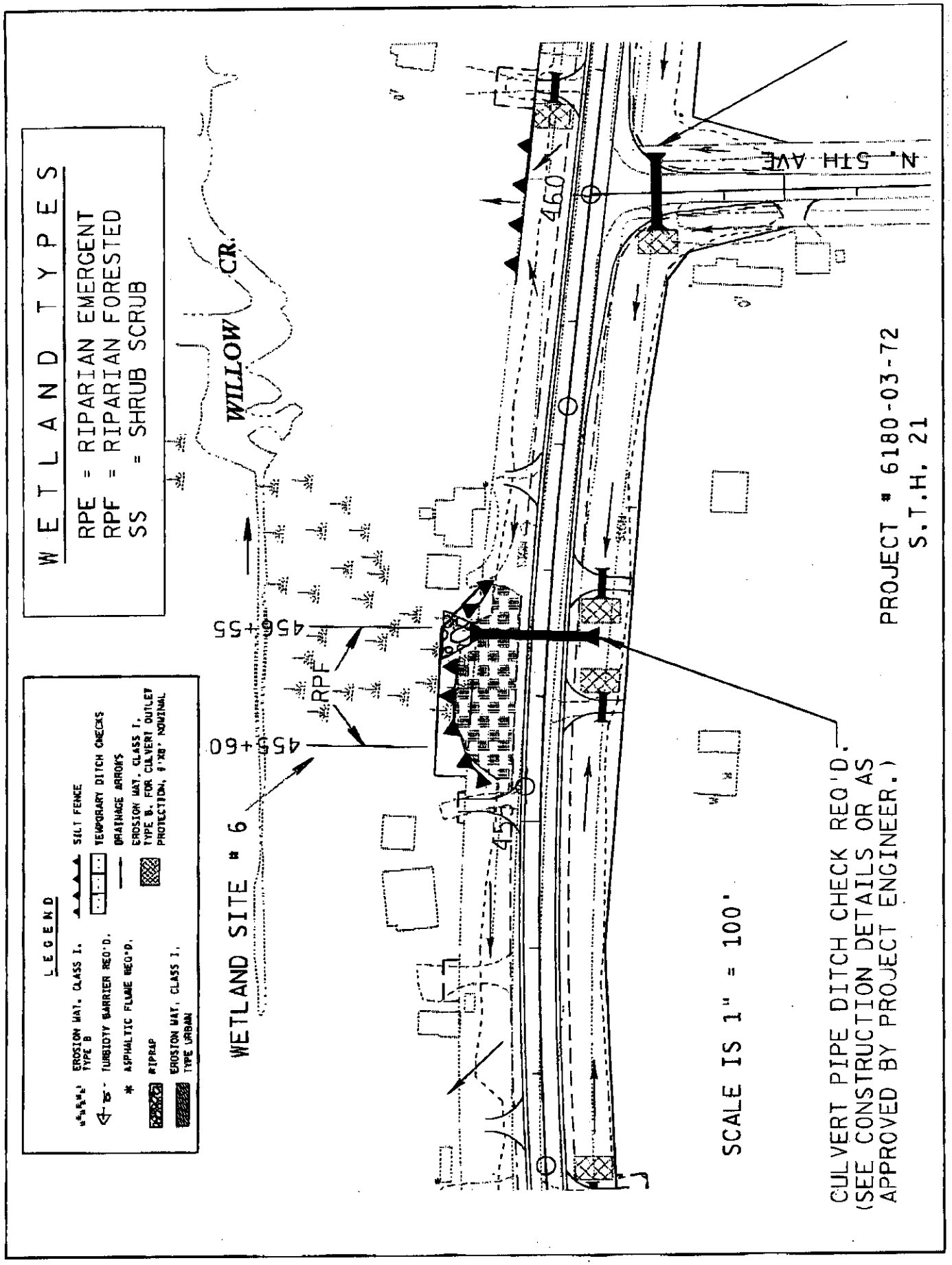
WETLAND TYPES
RPE = RIPARIAN EMERGENT
RPF = RIPARIAN FORESTED
SS = SHRUB SCRUB
LEGEND
EROSION MAT, CLASS I, TYPE B
SILT FENCE
TURBIDITY BARRIER REQ'D.
TEMPORARY DITCH CHECKS
ASPHALTIC FLUME REQ'D.
DRAINAGE ARROWS
RIPRAP
EROSION MAT, CLASS I, TYPE B, FOR CULVERT OUTLET PROTECTION, 8'X8' NOMINAL
EROSION MAT, CLASS I, TYPE URBAN
WILLOW CR.
WETLAND SITE # 6
RPF
455+55
455+60
460
N. 5TH AVE
PROJECT # 6180-03-72
S.T.H. 21
SCALE IS 1" = 100'
CULVERT PIPE DITCH CHECK REQ'D.
(SEE CONSTRUCTION DETAILS OR AS
APPROVED BY PROJECT ENGINEER.)

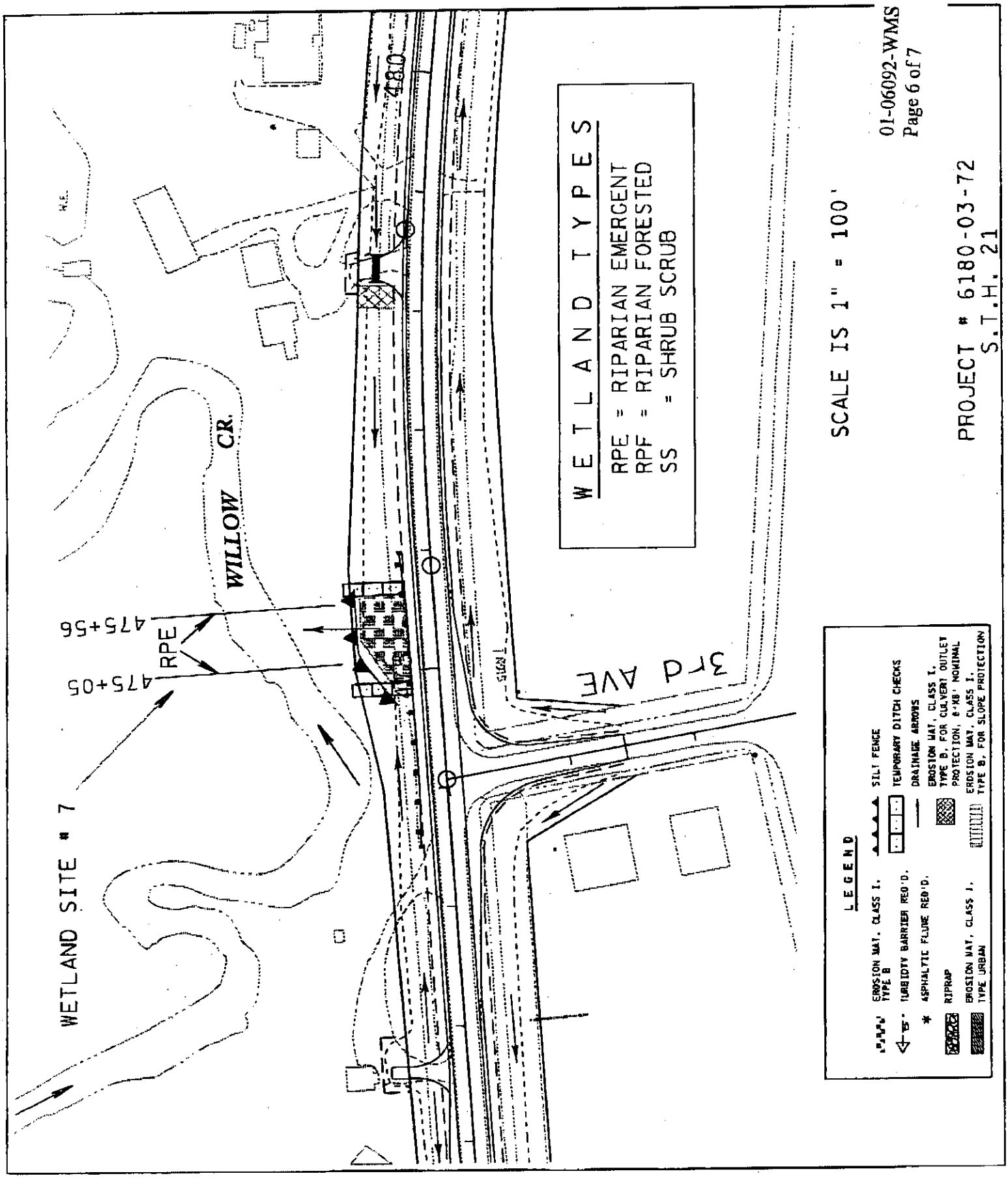
WETLAND SITE # 7
WILLOW CR.
475+56
RPE
475+05
3rd AVE
T.H. 21
WETLAND TYPES
RPE = RIPARIAN EMERGENT
RPF = RIPARIAN FORESTED
SS = SHRUB SCRUB
SCALE IS 1" = 100'
PROJECT # 6180-03-72
S.T.H. 21
LEGEND
EROSION MAT, CLASS I, TYPE B
TURBIDITY BARRIER REQ'D.
ASPHALTIC FLUME REQ'D.
RIPRAP
EROSION MAT, CLASS I, TYPE URBAN
SILT FENCE
TEMPORARY DITCH CHECKS
DRAINAGE ARROWS
EROSION MAT, CLASS I, TYPE B, FOR CULVERT OUTLET PROTECTION, 6'X8' NOMINAL
EROSION MAT, CLASS I, TYPE B, FOR SLOPE PROTECTION

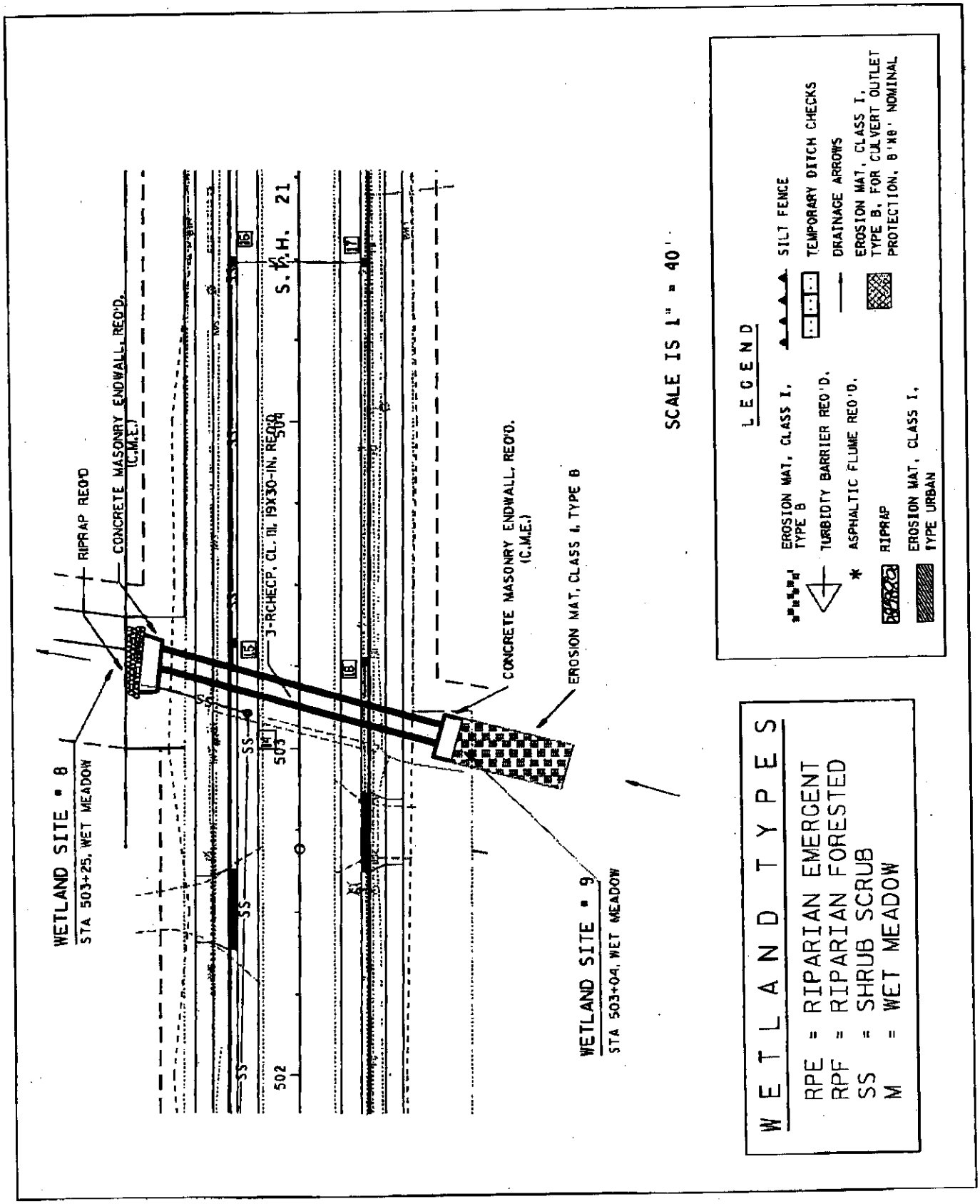

01-06092-WMS
Page 7 of 7