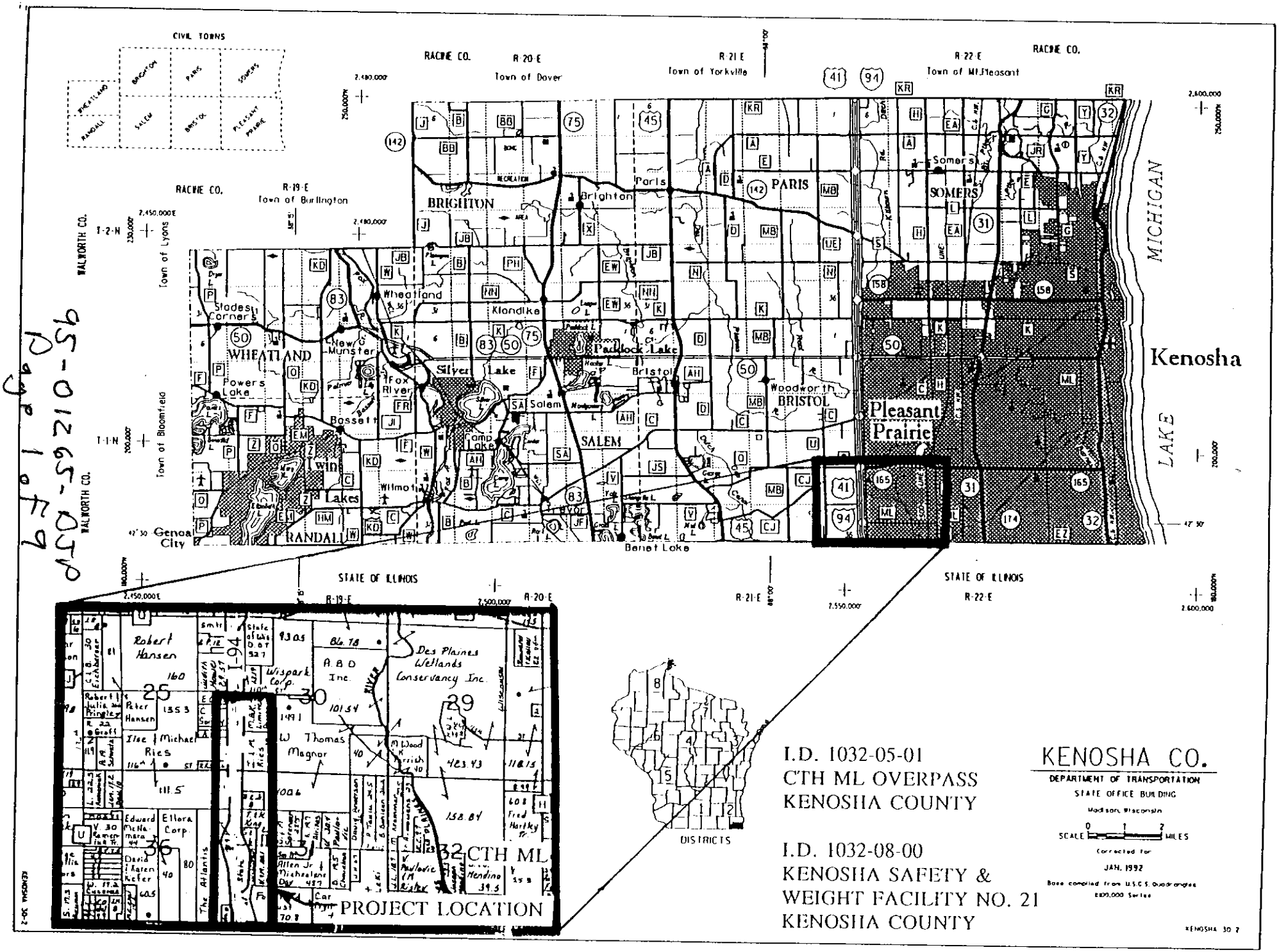

95-01265-DJP
Page 1 of 9

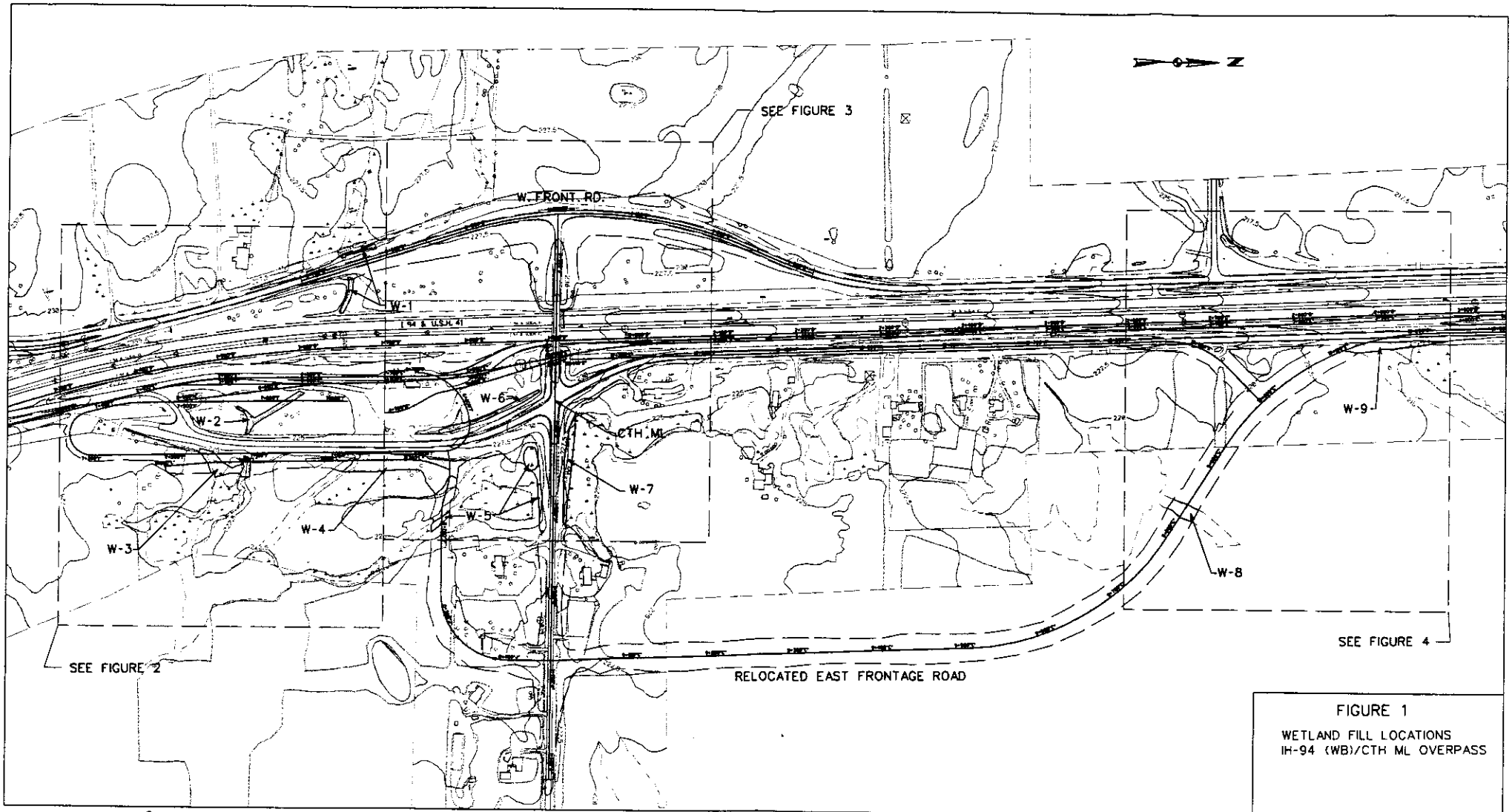

FIGURE 1

WETLAND FILL LOCATIONS
IH-94 (WB)/CTH ML OVERPASS

95-0126S-ASP
Page 2 of 9

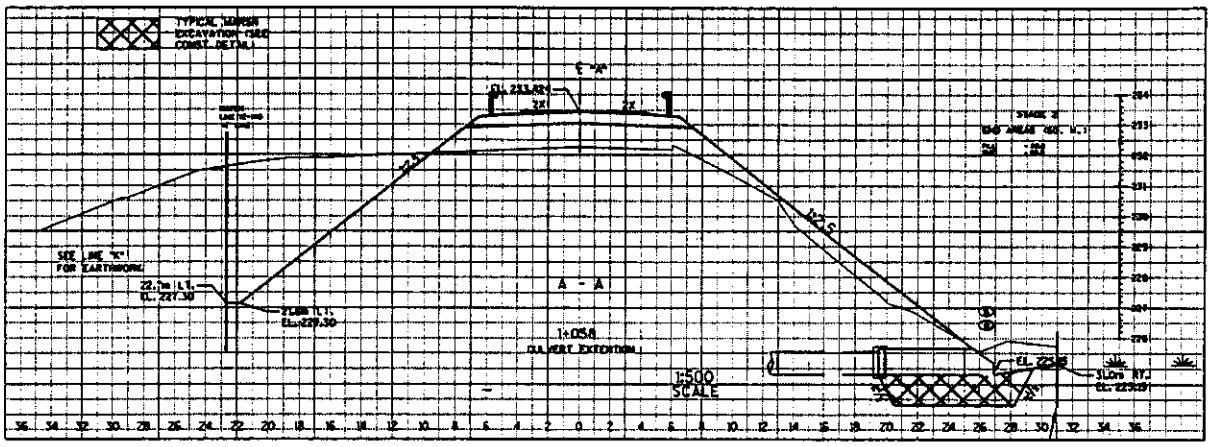

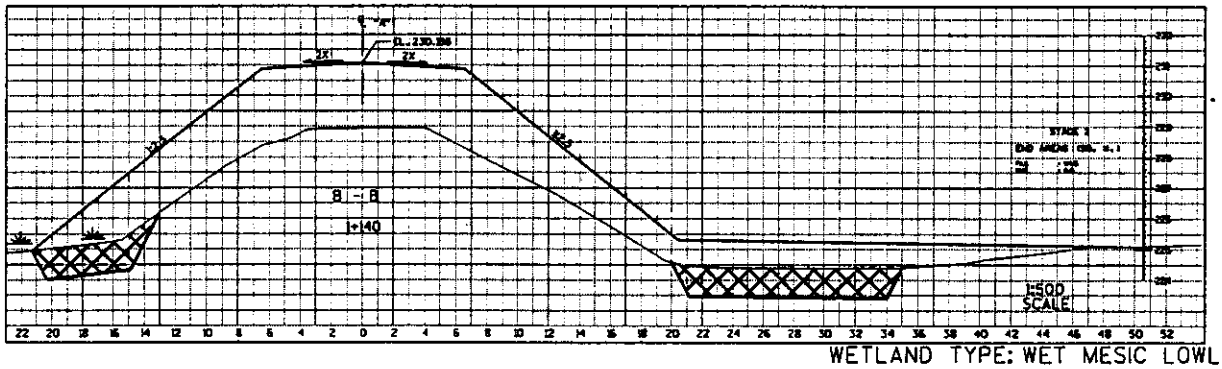

WETLAND TYPE: WET MESIC LOWLAND, WM
SURFACE AREA = 0.258 AC.
EXCAVATION = 1250 C.Y.

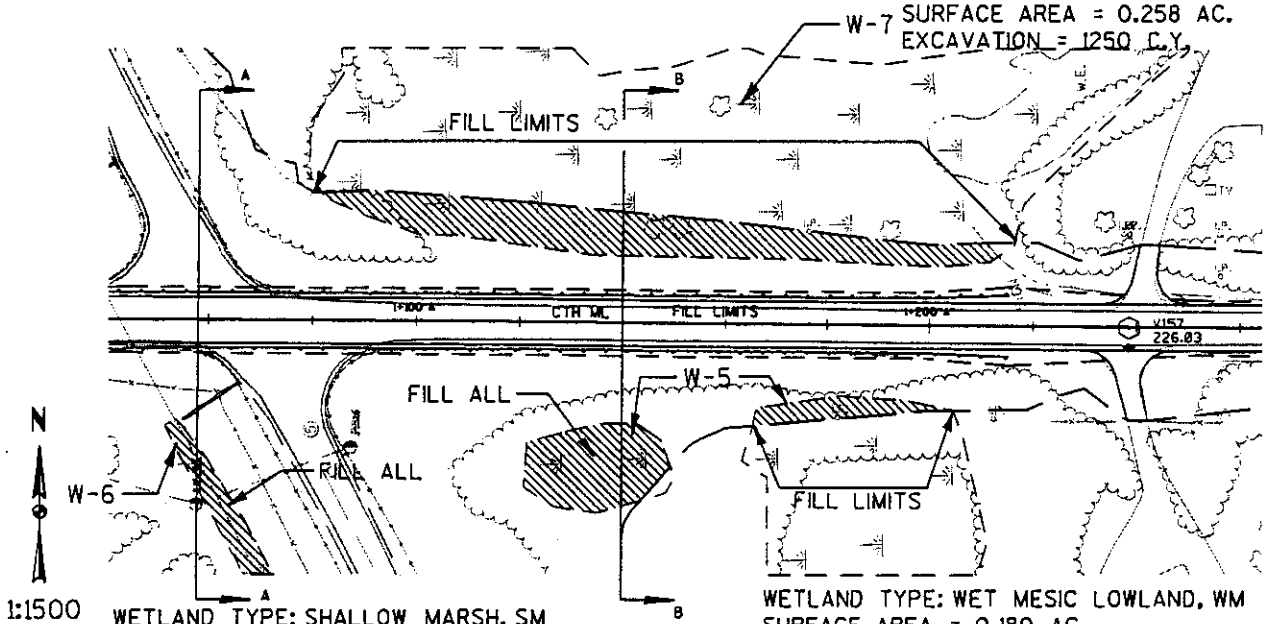

WETLAND TYPE: SHALLOW MARSH, SM
SECOND GROWTH, SG, WET MESIC LOWLAND, WM
SURFACE AREA = 0.154 AC.
EXCAVATION = 745 C.Y.

WETLAND TYPE: WET MESIC LOWLAND, WM
SURFACE AREA = 0.180 AC.
EXCAVATION = 870 C.Y.

WETLAND BOUNDARY

WETLAND ENCROACHMENT AREA

SLOPE INTERCEPT

MARSH EXCAVATION

95-01265-WJP
Page 3 of 9

W-5, W-6, W-7
CTH ML FROM WEST FRONTAGE ROAD TO EAST OF IH-94, KENOSHA COUNTY
WI, WisDOT
SHEET 1 OF 7
OCTOBER 23, 2001

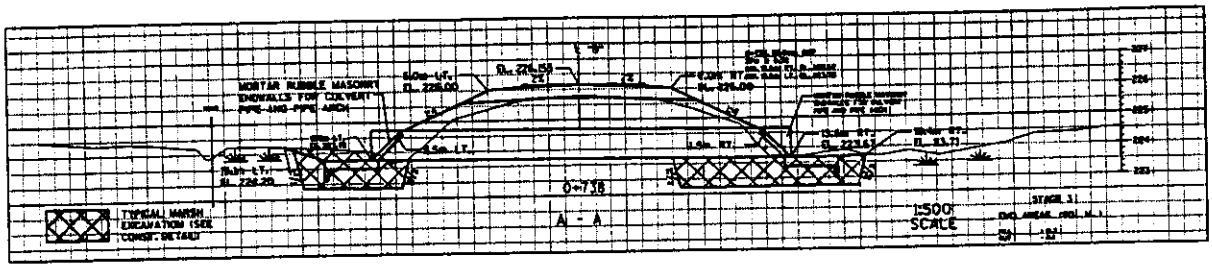

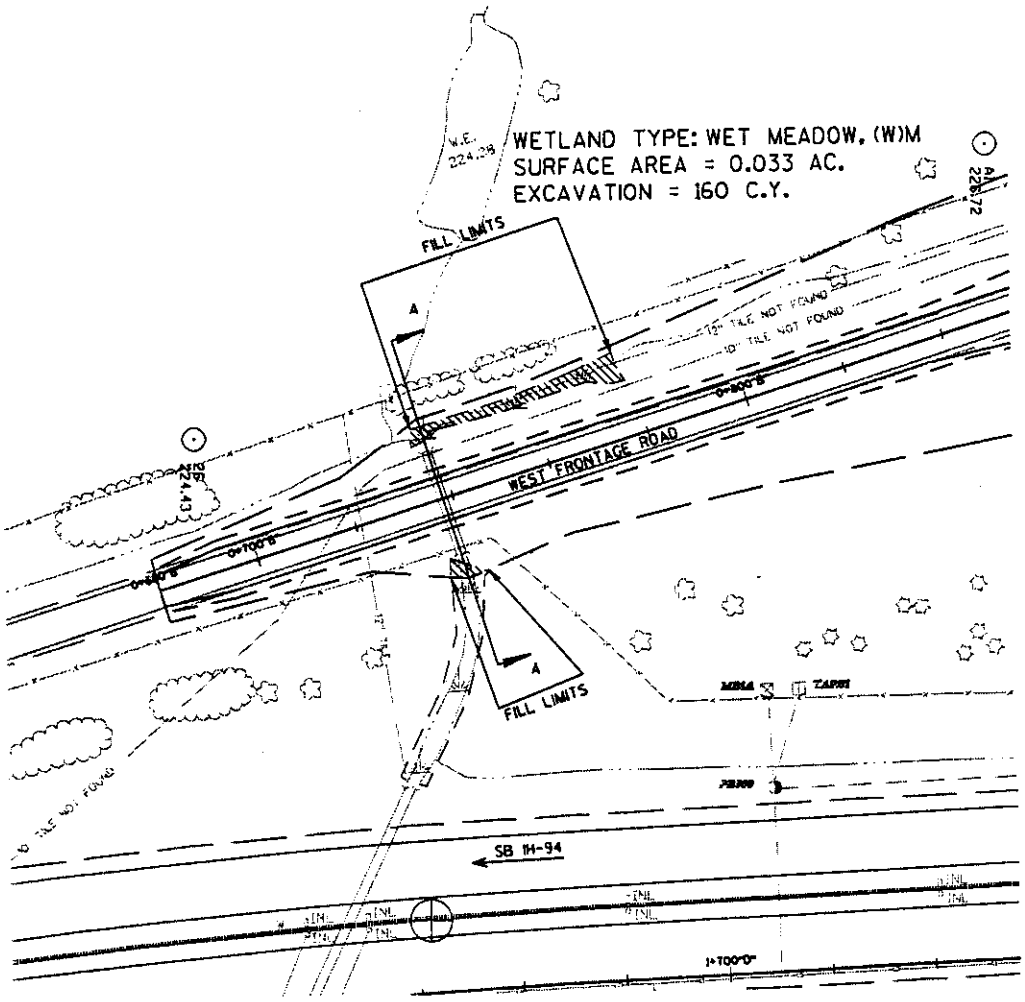

N

1:1500

WETLAND BOUNDARY

WETLAND ENCROACHMENT AREA

SLOPE INTERCEPT

MARSH EXCAVATION

95-01265-DJP
Page 4 of 9

W-1

W. FRONTAGE RD. SOUTH
OF CTH ML & WEST OF IH-94
KENOSHA COUNTY
WI, WisDOT
SHEET 2 OF 7
OCTOBER 23, 2001

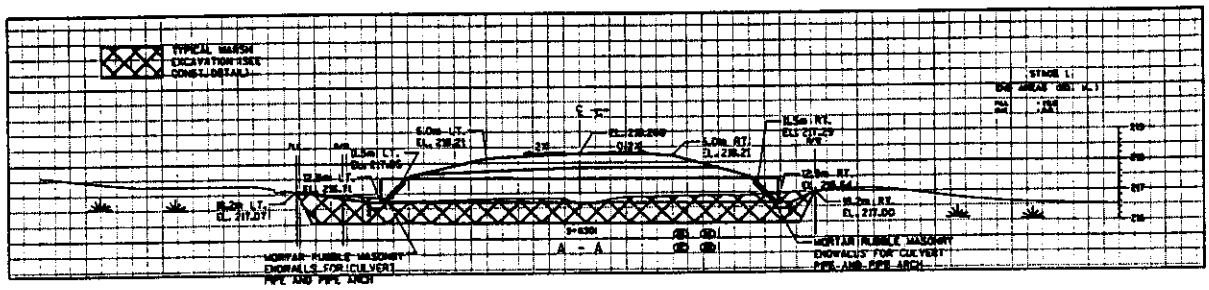

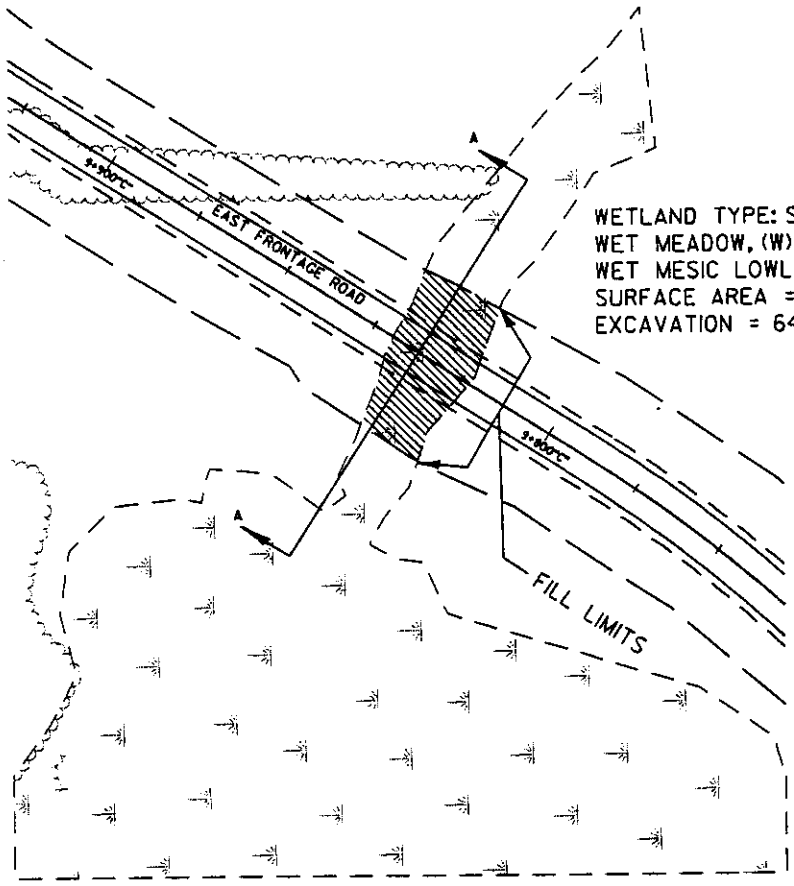

WETLAND TYPE: SCRUB SHRUB, SS
WET MEADOW, (W)M, SECOND GROWTH, SG
WET MESIC LOWLAND, WM
SURFACE AREA = 0.132 AC.
EXCAVATION = 640 C.Y.

N

1:1500

WETLAND BOUNDARY

WETLAND ENCROACHMENT AREA

SLOPE INTERCEPT

MARSH EXCAVATION

95-01265-DJP
Page 5 of 9

W-8

E. FRONTAGE RD. NORTH
OF CTH ML & EAST OF IH-94
KENOSHA COUNTY
WI, WisDOT
SHEET 3 OF 7
OCTOBER 23, 2001

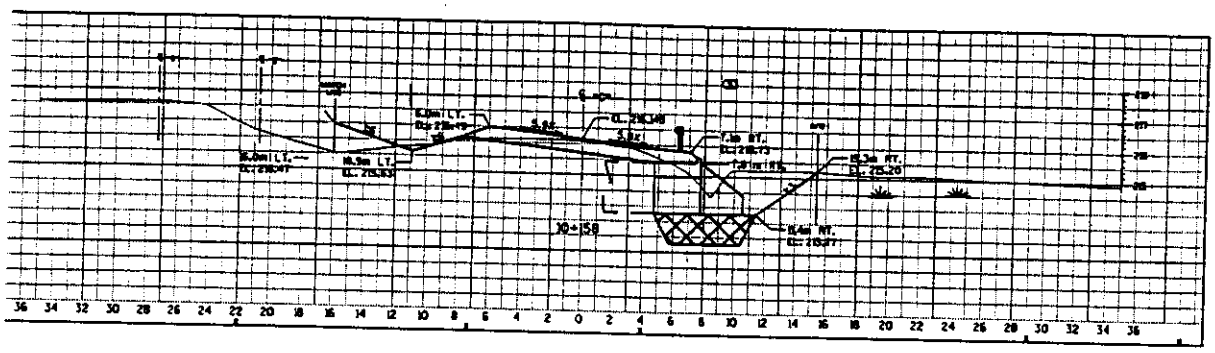

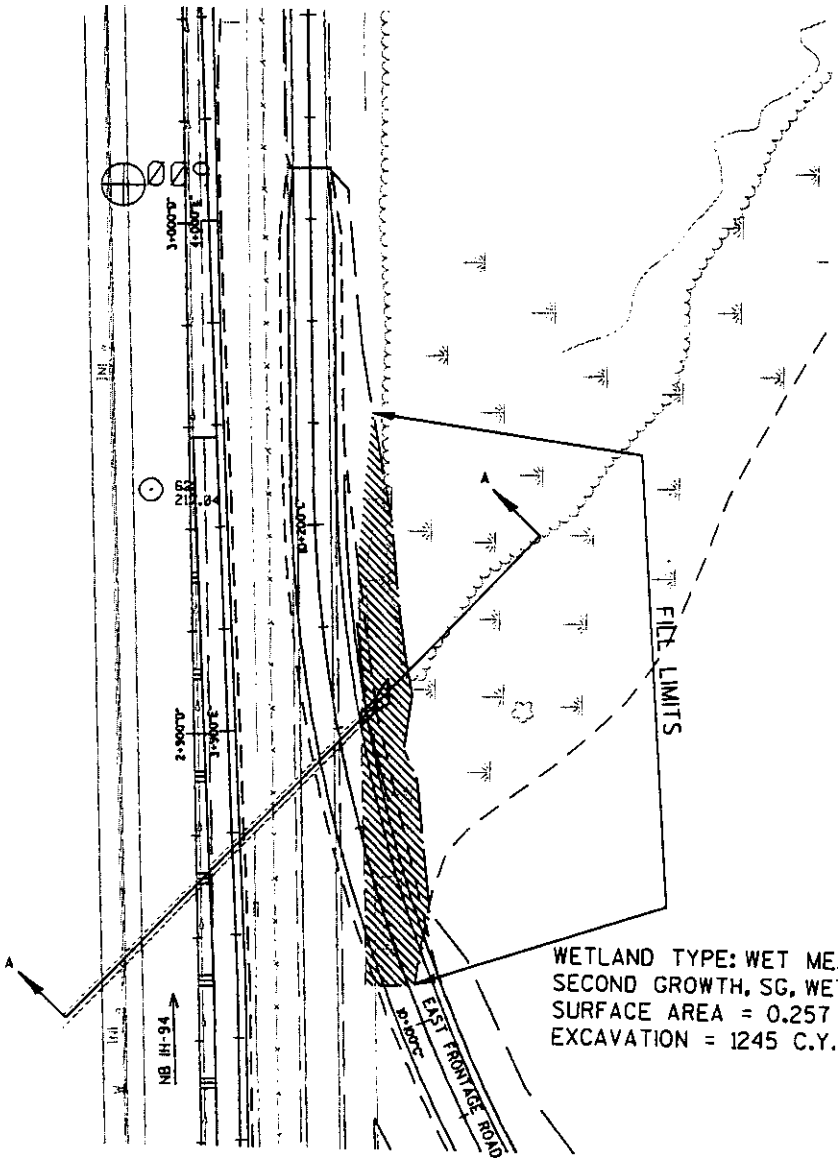

WETLAND TYPE: WET MEADOW, (W)M,
SECOND GROWTH, SG, WET MESIC LOWLAND, WM
SURFACE AREA = 0.257 AC.
EXCAVATION = 1245 C.Y.

N

1:1500

WETLAND BOUNDARY

WETLAND ENCROACHMENT AREA

SLOPE INTERCEPT

MARSH EXCAVATION

95-01265-DJP
Page 6 of 9

W-9

E. FRONTAGE RD. NORTH
OF CTH ML & EAST OF IH-94
KENOSHA COUNTY
WI, WisDOT
SHEET 4 OF 7
OCTOBER 23, 2001

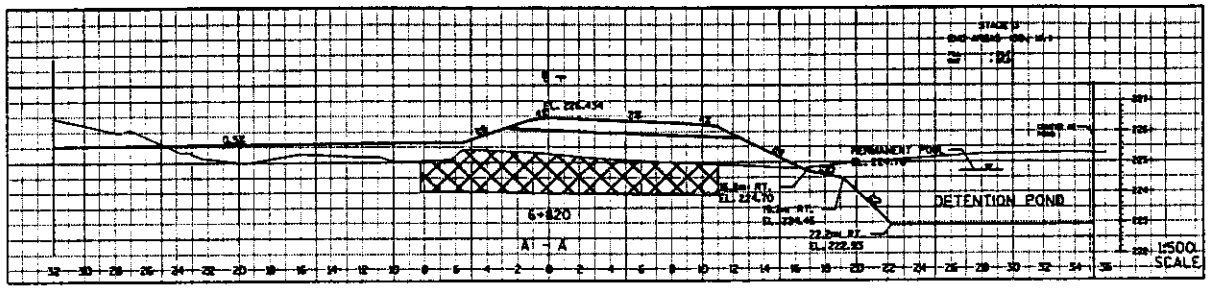

WETLAND TYPE: SHALLOW MARSH, SM
SECOND GROWTH, SG, WET MESIC LOWLAND, WM
SURFACE AREA = 0.154 AC.
EXCAVATION = 745 C.Y.

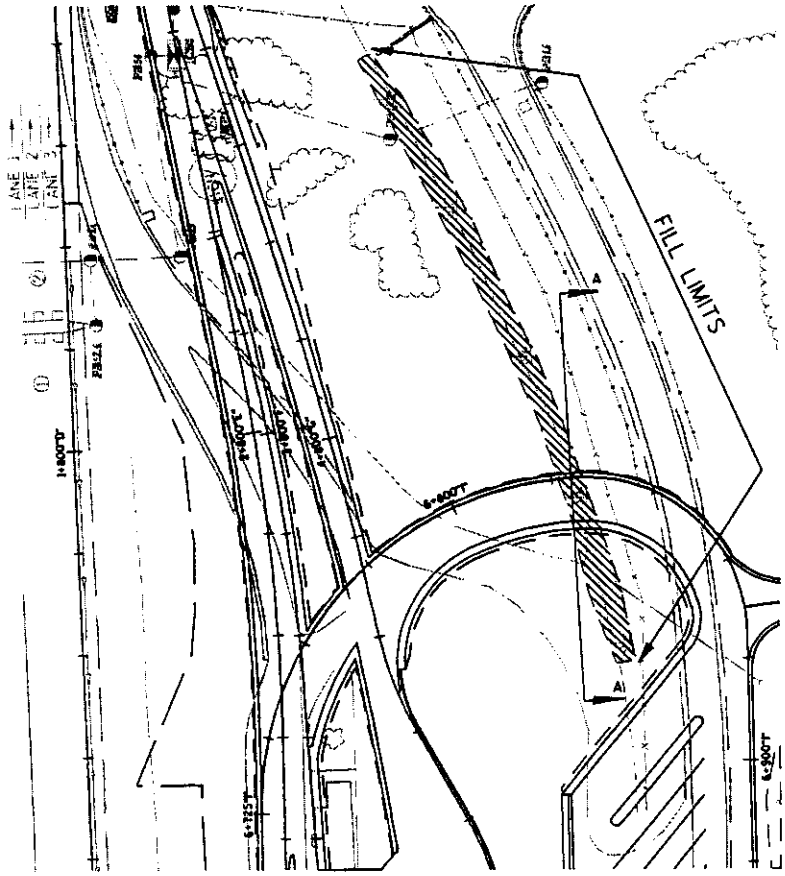

N

1:1500

WETLAND BOUNDARY

WETLAND ENCROACHMENT AREA

SLOPE INTERCEPT

MARSH EXCAVATION

95-01265-RJP
Page 7 of 9

W-6

S&W FACILITY, SOUTH
OF CTH ML & EAST OF IH-94
KENOSHA COUNTY
WI, WisDOT
SHEET 5 OF 7
OCTOBER 23, 2001

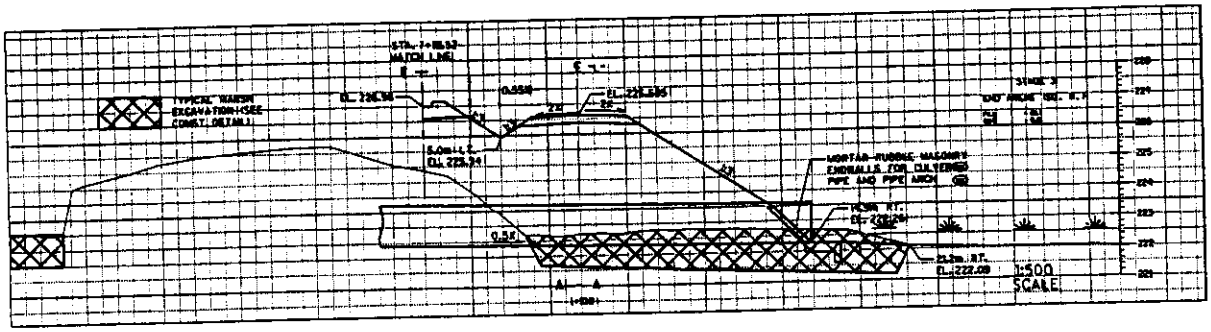

WETLAND TYPE: WET MEADOW, (W)M
SURFACE AREA = 0.151 AC.
EXCAVATION = 730C.Y.

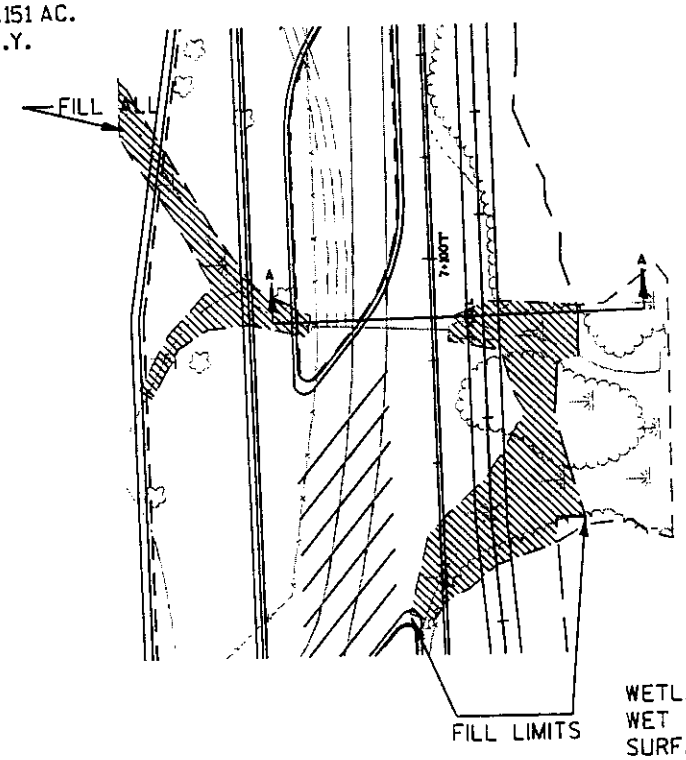

WETLAND TYPE: SHALLOW MARSH, SM,
WET MEADOW, (W)M, SECOND GROWTH, SG
SURFACE AREA = 0.236 AC.
EXCAVATION = 1140 C.Y.

N

1:1500

WETLAND BOUNDARY

WETLAND ENCROACHMENT AREA

SLOPE INTERCEPT

MARSH EXCAVATION

95-01265-DJP
Page 8 of 9

W-2, W-3

S&W FACILITY, SOUTH
OF CTH ML & EAST OF IH-94
KENOSHA COUNTY
WI, WisDOT
SHEET 6 OF 7
OCTOBER 23, 2001

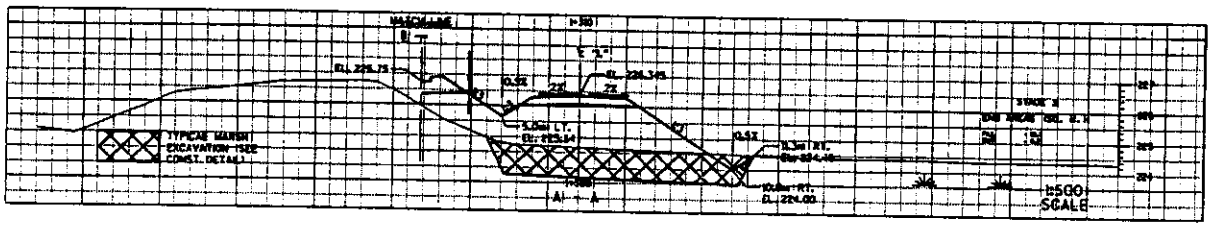

WETLAND TYPE: WET MESIC LOWLAND, WM
SURFACE AREA = 0.180 AC.
EXCAVATION = 870 C.Y.

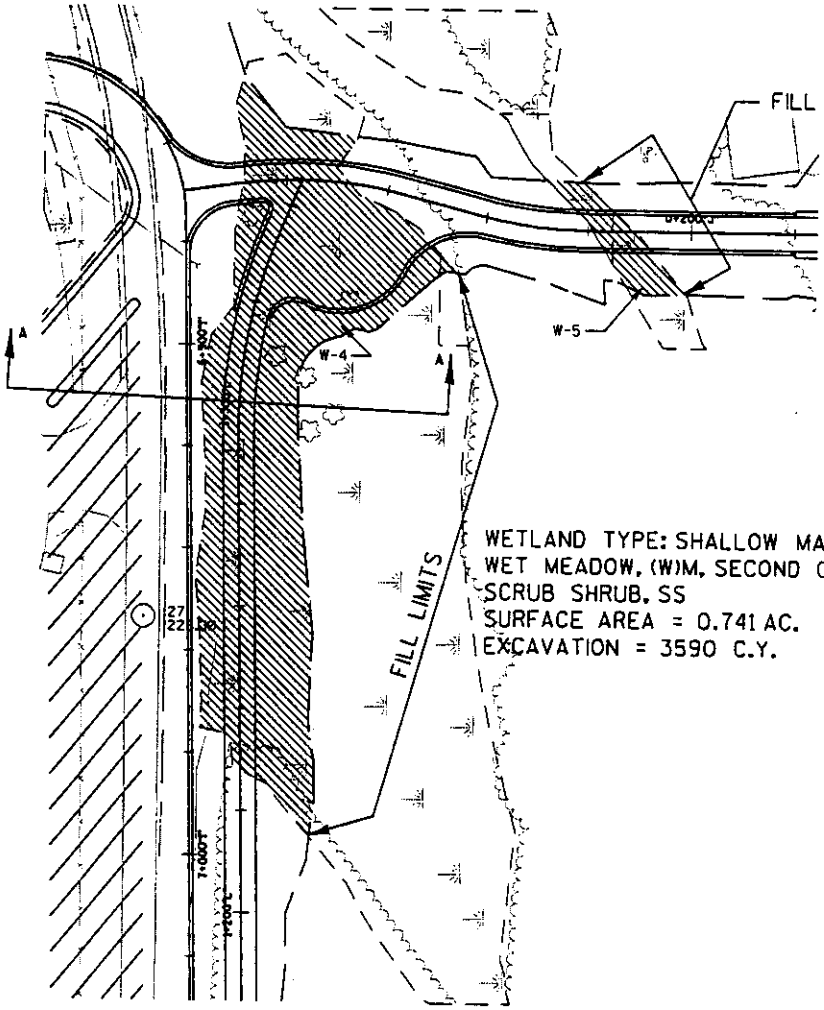

WETLAND TYPE: SHALLOW MARSH, SM,
WET MEADOW, (W)M, SECOND GROWTH, SG,
SCRUB SHRUB, SS
SURFACE AREA = 0.741 AC.
EXCAVATION = 3590 C.Y.

N

1:1500

WETLAND BOUNDARY

WETLAND ENCROACHMENT AREA

SLOPE INTERCEPT

MARSH EXCAVATION

95-0126J-DJP
Page 9 of 9

W-4, W-5

S&W FACILITY, SOUTH
OF CTH ML & EAST OF IH-94
KENOSHA COUNTY
WI, WisDOT
SHEET 7 OF 7
OCTOBER 23, 2001