



**DEPARTMENT OF THE ARMY**  
**ST. PAUL DISTRICT, CORPS OF ENGINEERS**  
**332 MINNESOTA STREET, SUITE E1500**  
**ST. PAUL, MN 55101-1323**

Regulatory File No. 2021-00027-MWM

[REDACTED]  
[REDACTED]  
[REDACTED]  
[REDACTED]  
[REDACTED]

Dear [REDACTED]

This letter is in regard to an approved jurisdictional determination for Wetland 1 on the Worthington Cylinders site in the City of Chilton. The project site is in Section 7, Township 18 North, Range 20 East, Calumet County, Wisconsin. The review area for our jurisdictional determination is identified on the enclosed figures, labeled 2021-00027-MWM Figure 1 of 2 through 2 of 2.

The review area contains no waters of the United States subject to Corps of Engineers (Corps) jurisdiction. Therefore, you are not required to obtain Department of the Army authorization to discharge dredged or fill material within this area. The rationale for this determination is provided in the enclosed Approved Jurisdictional Determination form. This determination is only valid for the review area described. You are also cautioned that the area of waters described on the enclosed Jurisdictional Determination form is approximate and is not based on a precise delineation of aquatic resources.

If you object to this approved jurisdictional determination, you may request an administrative appeal under Corps regulations at 33 CFR 331. Enclosed you will find a Notification of Appeal Process (NAP) fact sheet and Request for Appeal (RFA) form. If you request to appeal this determination, you must submit a completed RFA form to the Mississippi Valley Division Office at the address shown on the form.

In order for an RFA to be accepted by the Corps, the Corps must determine that it is complete, that it meets the criteria for appeal under 33 CFR 331.5, and that it has been received by the Division Office within 60 days of the date of the enclosed NAP. It is not necessary to submit an RFA form to the division office if you do not object to the determination in this letter.

This approved jurisdictional determination may be relied upon for five years from the date of this letter. However, the Corps reserves the right to review and revise the determination in response to changing site conditions, information that was not considered during our initial review, or off-site activities that could indirectly alter the extent of wetlands and other resources on-site. This determination may be renewed at the end of the five year period provided you submit a written request and our staff are able to verify that the limits established during the original determination are still accurate.

If you have any questions, please contact [REDACTED] in our [REDACTED] at [REDACTED]. In any correspondence or inquiries, please refer to the Regulatory file number shown above.

Sincerely,

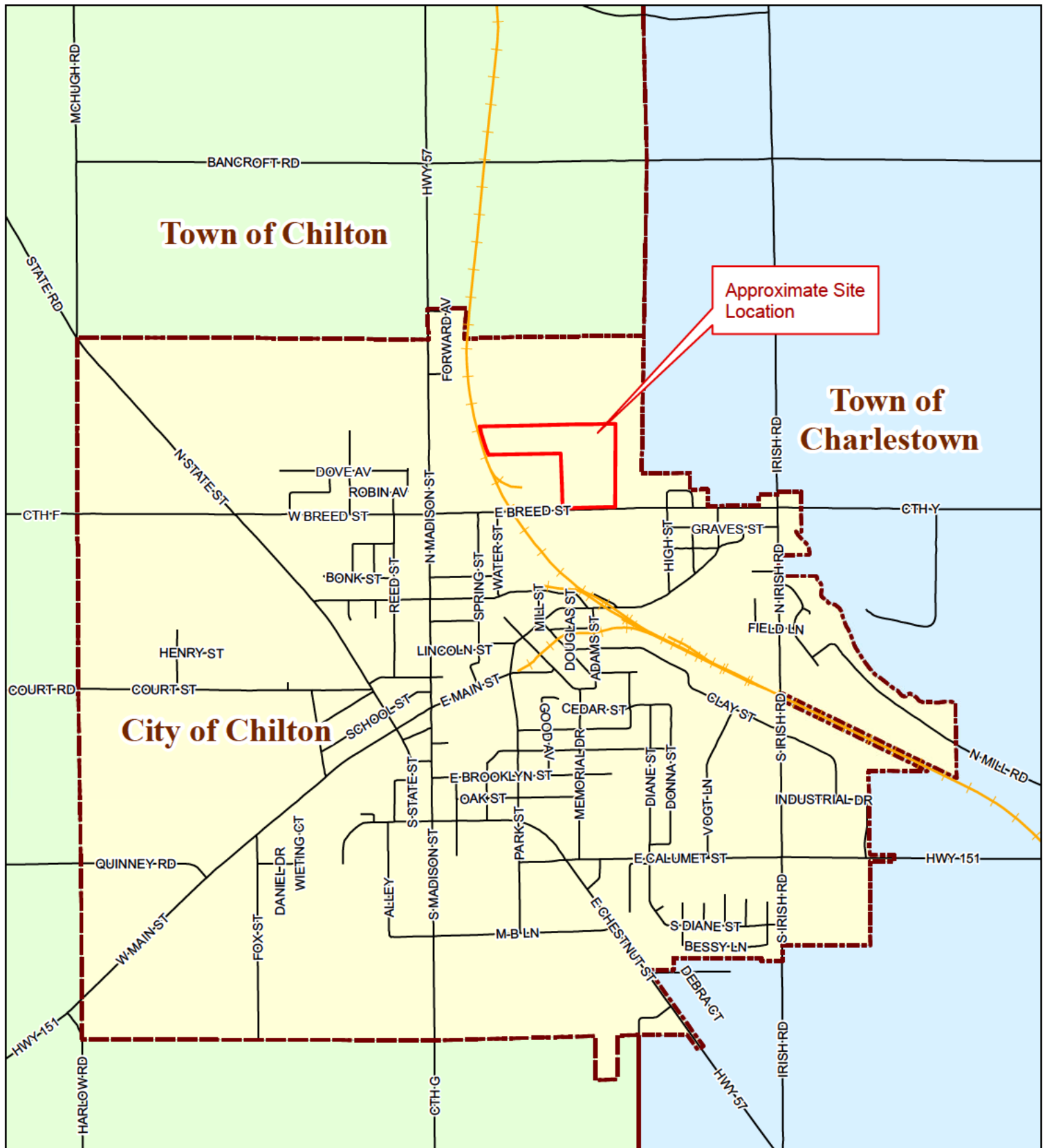
[REDACTED]

[REDACTED]  
[REDACTED]

Enclosures

cc:

[REDACTED], Wisconsin Department of Natural Resources




## Appendix A Project Location Map

300 E. Breed Street  
City of Chilton  
Calumet County, Wisconsin

This base map information was obtained from Calumet County Land Information Office and is intended to be used as a reference. They assume no liability for the accuracy of this map or its use or misuse.

arcgis\_calumet\_county.mxd\_06/27/2023

1 : 24,000





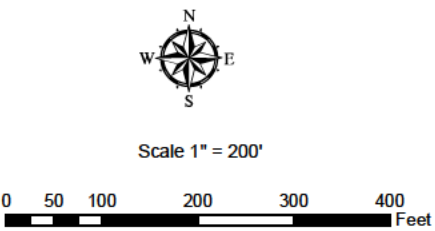


This base map information was obtained from the Calumet County Land Information Office and is intended to be used as a reference. They assume no liability for the accuracy of this map or its use or misuse.

WETLAND AREA 1 = 4,176.13 S.F. (0.096 AC)  
WETLAND AREA 2 = 4,215.22 S.F. (0.097 AC)  
TOTAL SITE AREA = 1,555,690 S.F. (35.714 AC)

NOTE: AERIALS ARE NOT TIED TO COUNTY COORDINATES AND PHOTOS ARE APPROXIMATE. (FOR REFERENCE USE ONLY)

- Legend**
- Boring Locations
  - Wetlands
  - Wetland Line
  - Approximate Site Location
  - ~ Waterways



**Appendix B**  
**Surveyed Wetland Boundary**  
300 E. Breed Street  
City of Chilton  
Calumet County, Wisconsin  
For: Worthington Cylinder