

**APPROVED JURISDICTIONAL DETERMINATION FORM**  
**U.S. Army Corps of Engineers**

This form should be completed by following the instructions provided in Section IV of the JD Form Instructional Guidebook.

**SECTION I: BACKGROUND INFORMATION**

**A. REPORT COMPLETION DATE FOR APPROVED JURISDICTIONAL DETERMINATION (JD):** October 21, 2022

**B. ST PAUL, MN DISTRICT OFFICE, FILE NAME, AND NUMBER:** MVP-2022-01788-RJH: Wetland 1

**C. PROJECT LOCATION AND BACKGROUND INFORMATION:**

State: Wisconsin

County/parish/borough: Fond du Lac

City: Taycheedah

Center coordinates of site (lat/long in degree decimal format): Lat. 43.8144100° N, Long. -88.3890016° E.

Universal Transverse Mercator: Zone 16

Name of nearest waterbody: Lake Winnebago

Name of watershed or Hydrologic Unit Code (HUC): HUC 8: 0403203 De Neveu - Frontal Lake Winnbago

☒ Check if map/diagram of review area and/or potential jurisdictional areas is/are available upon request.

☐ Check if other sites (e.g., offsite mitigation sites, disposal sites, etc...) are associated with this action and are recorded on a different JD form.

**D. REVIEW PERFORMED FOR SITE EVALUATION (CHECK ALL THAT APPLY):**

☒ Office (Desk) Determination. Date: October 12, 2022

☐ Field Determination. Date(s):

**SECTION II: SUMMARY OF FINDINGS**

**A. RHA SECTION 10 DETERMINATION OF JURISDICTION.**

There are no “*navigable waters of the U.S.*” within Rivers and Harbors Act (RHA) jurisdiction (as defined by 33 CFR part 329) in the review area.

**B. CWA SECTION 404 DETERMINATION OF JURISDICTION.**

There are no “*waters of the U.S.*” within Clean Water Act (CWA) jurisdiction (as defined by 33 CFR part 328) in the review area.

**1. Waters of the U.S.:** N/A

**2. Non-regulated waters/wetlands (check if applicable):<sup>1</sup>**

- ☒ Potentially jurisdictional waters and/or wetlands were assessed within the review area and determined to be not jurisdictional. Explain: **The review area contains a single aquatic feature, Wetland 1, as shown on the attached figure labeled MVP-2022-01788-RJH: Page 2 of 2. Based on a review of historic aerial photography, topographic maps, LiDar, and the wetland delineation report submitted by the requestor, we have determined Wetland 1 is an isolated depression with boundaries that transition into uplands. As depicted in aerial imagery, the wetland signatures observed within the delineated feature do not extend outside of the wetland and are surrounded by commercial development. In addition, the review area has minor changes in elevation, indicating no confined aquatic connections to other resources.**

**Wetland 1 does not abut and is not separated from any waters of the U.S. by natural or man-made features. The nearest mapped aquatic resource is Lake Winnebago located approximately 764 feet West of Wetland 1. Historical aerial photography depicts minor wet signatures in the immediate areas. However, no surface water or ecological connections are present that links this wetland to the tributary or other aquatic resources. Based on this information, the wetland within the review area is ecologically separated from all other aquatic resources.**

**Wetland 1 does not support a link to interstate foreign commerce; is not known to be used by interstate or foreign travelers for recreation or other purposes; does not produce fish or shellfish that could be taken and sold in interstate or foreign commerce; and is not known to be used for industrial purposes by industries in interstate commerce. Therefore, the Corps has determined this aquatic feature is not regulated by the Corps under Section 404 of the Clean Water Act.**

**SECTION III: CWA ANALYSIS**

**A. TNWs AND WETLANDS ADJACENT TO TNWs:** N/A

<sup>1</sup> Supporting documentation is presented in Section III.F.

**B. CHARACTERISTICS OF TRIBUTARY (THAT IS NOT A TNW) AND ITS ADJACENT WETLANDS (IF ANY):** N/A

**C. SIGNIFICANT NEXUS DETERMINATION:** N/A

**D. DETERMINATIONS OF JURISDICTIONAL FINDINGS. THE SUBJECT WATERS/WETLANDS ARE (CHECK ALL THAT APPLY):** N/A

**E. ISOLATED [INTERSTATE OR INTRA-STATE] WATERS, INCLUDING ISOLATED WETLANDS, THE USE, DEGRADATION OR DESTRUCTION OF WHICH COULD AFFECT INTERSTATE COMMERCE, INCLUDING ANY SUCH WATERS (CHECK ALL THAT APPLY):** N/A

**F. NON-JURISDICTIONAL WATERS, INCLUDING WETLANDS (CHECK ALL THAT APPLY):**

- ☐ If potential wetlands were assessed within the review area, these areas did not meet the criteria in the 1987 Corps of Engineers Wetland Delineation Manual and/or appropriate Regional Supplements.
- ☒ Review area included isolated waters with no substantial nexus to interstate (or foreign) commerce.
  - ☒ Prior to the Jan 2001 Supreme Court decision in "*SWANCC*," the review area would have been regulated based solely on the "Migratory Bird Rule" (MBR).
- ☐ Waters do not meet the "Significant Nexus" standard, where such a finding is required for jurisdiction. Explain:
- ☒ Other (explain, if not covered above):

Provide acreage estimates for non-jurisdictional waters in the review area, where the sole potential basis of jurisdiction is the MBR factors (i.e., presence of migratory birds, presence of endangered species, use of water for irrigated agriculture), using best professional judgment (check all that apply):

- ☐ Non-wetland waters (i.e., rivers, streams):      linear feet      width (ft).
- ☐ Lakes/ponds:      acres.
- ☐ Other non-wetland waters:      acres. List type of aquatic resource:      .
- ☒ Wetlands: **0.03** acres.

Provide acreage estimates for non-jurisdictional waters in the review area that do not meet the "Significant Nexus" standard, where such a finding is required for jurisdiction (check all that apply):

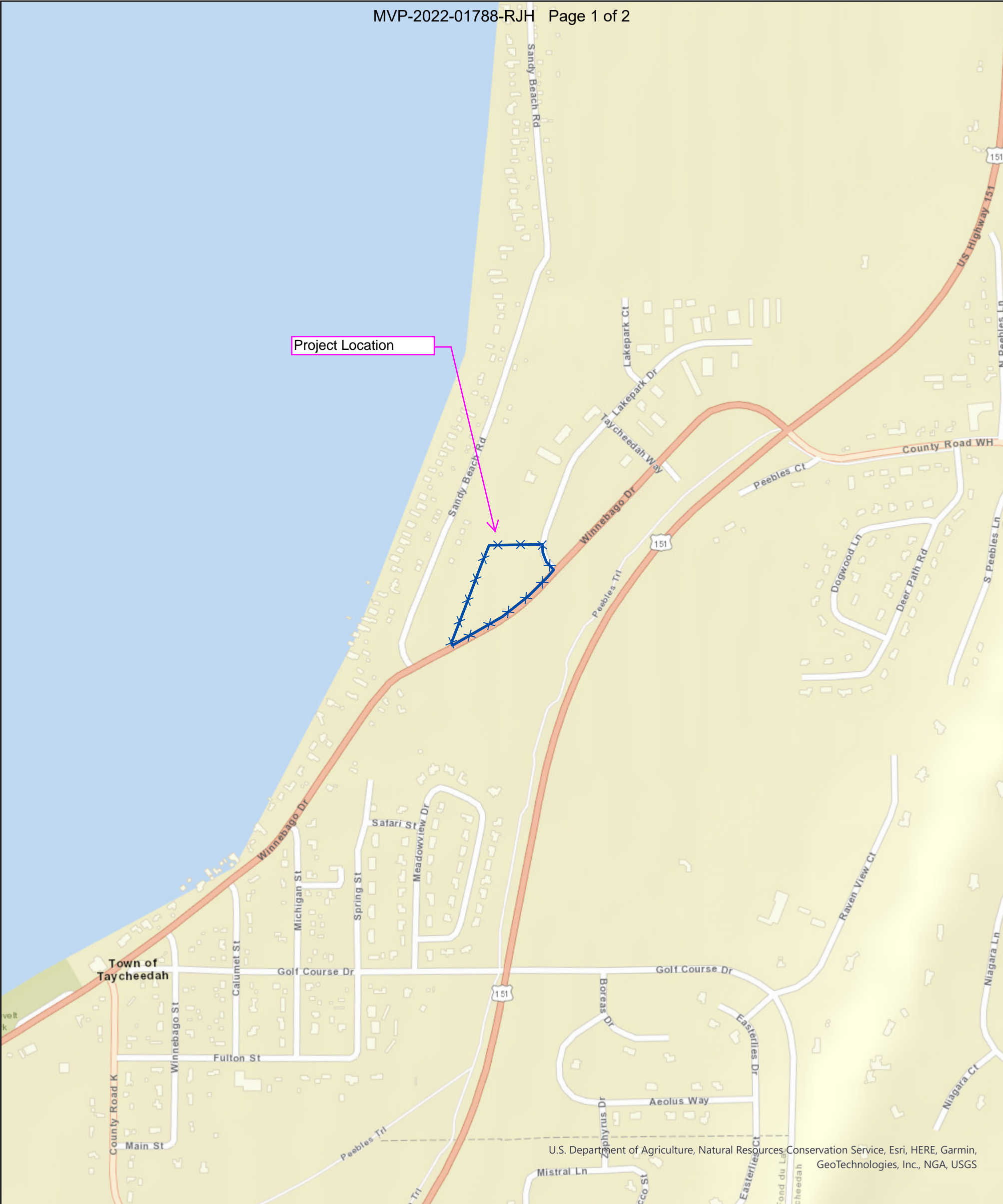
- ☐ Non-wetland waters (i.e., rivers, streams):      linear feet,      width (ft).
- ☐ Lakes/ponds:      acres.
- ☐ Other non-wetland waters:      acres. List type of aquatic resource:      .
- ☐ Wetlands:      acres.

#### **SECTION IV: DATA SOURCES.**

**A. SUPPORTING DATA. Data reviewed for JD (check all that apply - checked items shall be included in case file and, where checked and requested, appropriately reference sources below):**

- ☒ Maps, plans, plots or plat submitted by or on behalf of the applicant/consultant: **Evergreen Consultants LLC**
- ☒ Data sheets prepared/submitted by or on behalf of the applicant/consultant.
  - ☐ Office concurs with data sheets/delineation report.
  - ☐ Office does not concur with data sheets/delineation report.
- ☐ Data sheets prepared by the Corps:
- ☐ Corps navigable waters' study:
- ☐ U.S. Geological Survey Hydrologic Atlas:
  - ☐ USGS NHD data.
  - ☐ USGS 8 and 12 digit HUC maps.
- ☒ U.S. Geological Survey map(s). Cite scale & quad name: **1:24K WI-Fond du Lac**
- ☒ USDA Natural Resources Conservation Service Soil Survey. Citation: **NRCS County Soil Survey Report**
- ☐ National wetlands inventory map(s). Cite name:
- ☐ State/Local wetland inventory map(s):
- ☐ FEMA/FIRM maps:
- ☐ 100-year Floodplain Elevation is:      (National Geodetic Vertical Datum of 1929)
- ☒ Photographs: ☒ Aerial (Name & Date): **Google Earth Pro**  
or ☒ Other (Name & Date): **Consultant ground photos**
- ☐ Previous determination(s). File no. and date of response letter:
- ☐ Applicable/supporting case law:
- ☐ Applicable/supporting scientific literature:
- ☒ Other information (please specify): **3DEP Hillshade/ LiDar**


**B. ADDITIONAL COMMENTS TO SUPPORT JD:**



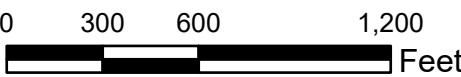
U.S. Department of Agriculture, Natural Resources Conservation Service, Esri, HERE, Garmin, GeoTechnologies, Inc., NGA, USGS

# Winnebago Drive Parcel Property Site Location Map Winnebago Drive Town of Taycheedah Fond du Lac County, WI

Legend  
✕ Site Boundary



Project: FDL22-038-01



PO Box 680 Pulaski, WI 54162

Phone: 920.615.0019 • Website: [www.evergreenwis.com](http://www.evergreenwis.com)





Legend

- Site Boundary
- Wetland Line
- Wetland
- Picture Location
- Culvert
- Sample Point
- Parcels

Wetland Delineation was conducted by  
Chad Fradette, EP, Chem,  
WDNR Professionally Assured Wetland Delineator  
with assistance from  
Shyann Banker, Environmental Specialist

Winnebago Drive Parcel Property  
Wetland Delineation Map  
Winnebago Drive  
Town of Taycheedah  
Fond du Lac County, WI

Project: FDL22-038-01



Phone: 920.615.0019 • Website: [www.evergreenwis.com](http://www.evergreenwis.com)